CENSUS 2020

CENSUS OF POPULATION 2020

Statistical Release 2

Households, Geographic Distribution, Transport and Difficulty in Basic Activities

DEPARTMENT OF STATISTICS SINGAPORE
Empowering You with Trusted Data

www.singstat.gov.sg

Census of Population 2020 Statistical Release 2: Households, Geographic Distribution, Transport and Difficulty in Basic Activities

ISBN 978-981-18-1382-5

© Department of Statistics, Ministry of Trade & Industry, Republic of Singapore

Reproducing or quoting any part of this publication is permitted, provided this publication is accredited as the source. Please refer to the Statistics Singapore Website Terms of Use (http://www.singstat.gov.sg/terms-of-use) for more details on the conditions of use of this publication.

PREFACE

The Census of Population 2020 was the sixth census carried out in Singapore since Independence and the fifteenth in the series of census taking from 1871. The census is the most comprehensive source of information on population and households and provides benchmark data for demographic and social statistics.

Similar to Census 2000 and 2010, Census 2020 adopted a register-based approach with a large-scale sample survey. Basic population count and characteristics were compiled from administrative records. More detailed information on language, economic characteristics, transport, religion, difficulty in performing basic activities as well as housing and household characteristics were obtained from a sample enumeration of about 150,000 households.

For Census 2020, a tri-modal data collection strategy comprising Internet enumeration, Computer-Assisted Telephone Interviewing (CATI) and face-to-face interviews using mobile devices was adopted to facilitate data collection for the households in the census sample. Leveraging technological advances, machine learning was also applied to improve the data processing processes.

The Census of Population 2020 Statistical Release 2 - Households, Geographic Distribution, Transport and Difficulty in Basic Activities is the second and final statistical publication on detailed census results. This release provides the broad trends and changes in the households and housing, married couples, geographic distribution of residence and transport since 2010. New data on geographic distribution of workplace and difficulty in performing basic activities are also made available for the first time through this release. The report comprises detailed statistical tables to facilitate users carrying out more comprehensive studies and analysis.

I would like to thank all who have, in one way or another, contributed to the success of Census 2020, which was conducted under challenging conditions with the evolving COVID-19 situation in 2020. My deep appreciation is extended to all participating households who had given their full support and co-operation to the Census. The contributions of government ministries and statutory boards, which provided pertinent information for Census 2020, are also gratefully acknowledged.

Wong Wee Kim
Chief Statistician
Singapore

June 2021

Our Vision

National Statistical Service of Quality, Integrity and Expertise

Our Mission

We deliver Insightful Statistics and Trusted Statistical Services that Empower Decision Making

Our Guiding Principles

Professionalism & Expertise	*We adhere to professional ethics and develop statistical competency to produce quality statistics that comply with international concepts and best practices.*
Relevance & Reliability	*We produce statistics that users need and trust.*
Accessibility	*We facilitate ease of access to our statistics through user-friendly platforms.*
Confidentiality	*We protect the confidentiality of individual information collected by us.*
Timeliness	*We disseminate statistics at the earliest possible date while maintaining data quality.*
Innovation	*We constantly seek ways to improve our processes, leveraging on new technology, to deliver better products and services to users.*
Collaboration	*We engage users on data needs, data providers and respondents on supply of data, and undertake the role of national statistical coordination.*
Effectiveness	*We optimise resource utilisation, leveraging on administrative and alternative data sources to ease respondent burden.*

CONTENTS

	Page
Preface	i
Executive Summary	xiii
Key Indicators of Resident Households and Resident Population	xvi
Introduction	xxi
Key Findings	
Chapter 1 Housing Type and Tenancy	4
Chapter 2 Household Size and Living Arrangement	6
Chapter 3 Household Income from Work	11
Chapter 4 Married Couples in Resident Households	15
Chapter 5 Geographic Distribution of Residence	21
Chapter 6 Geographic Distribution of Workplace	27
Chapter 7 Transport	34
Chapter 8 Difficulty Performing Basic Activities	47
Statistical Tables	57
Glossary of Terms and Definitions	499
Appendix A- Sample Design and Sampling Variability	515

LIST OF STATISTICAL TABLES

Sample Enumeration

Type of Dwelling

Page

1	Resident Households by Type of Dwelling, Household Size and Tenancy	57
2	Resident Households by Type of Dwelling, Ethnic Group of Household Reference Person and Tenancy	59
3	Resident Households by Type of Dwelling, Marital Status of Household Reference Person and Tenancy	61
4	Resident Households by Type of Dwelling, Ethnic Group and Sex of Household Reference Person	63
5	Resident Households by Type of Dwelling and Age Group of Household Reference Person	64
6	Resident Households by Type of Dwelling and Highest Qualification Attained of Household Reference Person	65
7	Resident Households by Type of Dwelling and Occupation of Household Reference Person	66

Household Structure

8	Resident Households by Household Structure, Type of Dwelling and Ethnic Group of Household Reference Person	67
9	Resident Households by Household Structure and Household Size	72
10	Resident Households by Household Structure, Ethnic Group and Sex of Household Reference Person	73
11	Resident Households by Household Structure and Age Group of Household Reference Person	74
12	Resident Households by Household Structure, Marital Status and Sex of Household Reference Person	75
13	Resident Households by Household Structure and Highest Qualification Attained of Household Reference Person	76
14	Resident Households by Household Structure and Occupation of Household Reference Person	77

NOTES

Figures in the statistical tables and in the key findings may not add up to the totals due to rounding.

LIST OF STATISTICAL TABLES *(cont'd)*

Household Living Arrangement

Page

15	Resident Households by Household Living Arrangement and Type of Dwelling	78
16	Resident Households by Household Living Arrangement and Household Size	79
17	Resident Households by Household Living Arrangement, Ethnic Group and Sex of Household Reference Person	80
18	Resident Households by Household Living Arrangement and Highest Qualification Attained of Household Reference Person	81
19	Resident Households by Household Living Arrangement and Occupation of Household Reference Person	82

Household Size

20	Resident Households by Type of Dwelling, Household Size and Ethnic Group of Household Reference Person	83
21	Resident Households by Household Size, Ethnic Group and Sex of Household Reference Person	88
22	Resident Households by Household Size and Age Group of Household Reference Person	89
23	Resident Households by Household Size, Marital Status and Sex of Household Reference Person	90
24	Resident Households by Household Size and Highest Qualification Attained of Household Reference Person	91
25	Resident Households by Household Size and Occupation of Household Reference Person	92
26	Resident Households by Household Size and Floor Area of Residence	93

Number of Employed Persons in Households

27	Resident Households by Type of Dwelling and Number of Employed Persons in Household	94
28	Resident Households by Household Structure and Number of Employed Persons in Household	95
29	Resident Households by Household Living Arrangement and Number of Employed Persons in Household	96
30	Resident Households by Household Size and Number of Employed Persons in Household	97
31	Resident Households by Number of Employed Persons in Household, Ethnic Group and Sex of Household Reference Person	98

LIST OF STATISTICAL TABLES *(cont'd)*

Monthly Household Income from Work

Page

32	Resident Households by Monthly Household Income from Work and Type of Dwelling	99
33	Resident Households by Monthly Household Income from Work and Household Structure	100
34	Resident Households by Monthly Household Income from Work and Household Living Arrangement	101
35	Resident Households by Monthly Household Income from Work and Household Size	103
36	Resident Households by Monthly Household Income from Work and Number of Employed Persons in Household	104
37	Resident Households by Monthly Household Income from Work, Ethnic Group and Sex of Household Reference Person	105
38	Resident Households by Monthly Household Income from Work and Highest Qualification Attained of Household Reference Person	106
39	Resident Households by Monthly Household Income from Work and Occupation of Household Reference Person	107

Monthly Household Income from Work Per Household Member

40	Resident Households by Monthly Household Income from Work Per Household Member and Type of Dwelling	108
41	Resident Households by Monthly Household Income from Work Per Household Member and Household Structure	109
42	Resident Households by Monthly Household Income from Work Per Household Member and Household Living Arrangement	110
43	Resident Households by Monthly Household Income from Work Per Household Member and Number of Employed Persons in Household	112
44	Resident Households by Monthly Household Income from Work Per Household Member, Ethnic Group and Sex of Household Reference Person	113
45	Resident Households by Monthly Household Income from Work Per Household Member and Highest Qualification Attained of Household Reference Person	114
46	Resident Households by Monthly Household Income from Work Per Household Member and Occupation of Household Reference Person	115

LIST OF STATISTICAL TABLES *(cont'd)*

Predominant Household Language

Page

47	Resident Households by Type of Dwelling and Predominant Household Language	116
48	Resident Households by Household Structure and Predominant Household Language	117
49	Resident Households by Household Living Arrangement and Predominant Household Language	118
50	Resident Households by Monthly Household Income from Work and Predominant Household Language	119
51	Resident Households by Predominant Household Language, Ethnic Group and Sex of Household Reference Person	120
52	Resident Households by Predominant Household Language and Age Group of Household Reference Person	121
53	Resident Households by Predominant Household Language and Highest Qualification Attained of Household Reference Person	122
54	Resident Households by Predominant Household Language and Occupation of Household Reference Person	123

Characteristics of Household Reference Person

55	Resident Households by Age Group, Ethnic Group and Sex of Household Reference Person	124
56	Resident Households by Age Group, Marital Status and Sex of Household Reference Person	125
57	Resident Households by Age Group and Highest Qualification Attained of Household Reference Person	126
58	Resident Households by Age Group, Labour Force Status and Sex of Household Reference Person	127
59	Resident Households by Marital Status, Ethnic Group and Sex of Household Reference Person	128
60	Resident Households by Ethnic Group, Labour Force Status and Sex of Household Reference Person	129
61	Resident Households by Highest Qualification Attained, Ethnic Group and Sex of Household Reference Person	130

LIST OF STATISTICAL TABLES *(cont'd)*

Married Couples in Resident Households

Page

62	Married Couples in Resident Households by Age Group of Husband and Wife, and Ethnic Group of Couple	131
63	Married Couples in Resident Households by Highest Qualification Attained of Husband and Wife, and Ethnic Group of Couple	137
64	Married Couples in Resident Households by Highest Qualification Attained of Husband and Wife, and Age Group of Couple	143
65	Married Couples in Resident Households by Monthly Income from Work and Age Group of Husband or Wife	148
66	Married Couples in Resident Households by Monthly Income from Work and Labour Force Status of Couple	150
67	Married Couples in Resident Households by Monthly Income from Work of Husband and Wife	151
68	Married Couples in Resident Households by Occupation of Husband and Wife	152
69	Married Couples in Resident Households by Religion of Husband and Wife	153

Economic Characteristics

70	Resident Labour Force Aged 15 Years and Over by Age Group, Marital Status, Sex and Ethnic Group	154
71	Employed Residents Aged 15 Years and Over by Usual Hours Worked, Marital Status and Sex	159
72	Employed Residents Aged 15 Years and Over by Usual Hours Worked, Employment Status and Sex	160
73	Employed Residents Aged 15 Years and Over by Gross Monthly Income from Work, Marital Status and Sex	161
74	Employed Residents Aged 15 Years and Over by Gross Monthly Income from Work, Usual Hours Worked and Sex	162
75	Employed Residents Aged 15 Years and Over by Age Group, Marital Status, Sex and Ethnic Group	164
76	Employed Residents Aged 15 Years and Over by Highest Qualification Attained, Ethnic Group and Sex	169
77	Employed Residents Aged 15 Years and Over by Ethnic Group, Employment Status and Sex	170
78	Employed Residents Aged 15 Years and Over by Industry, Ethnic Group and Sex	171
79	Employed Residents Aged 15 Years and Over by Occupation, Ethnic Group and Sex	172
80	Employed Residents Aged 15 Years and Over by Usual Hours Worked, Ethnic Group and Sex	173
81	Employed Residents Aged 15 Years and Over by Gross Monthly Income from Work, Ethnic Group and Sex	174

LIST OF STATISTICAL TABLES *(cont'd)*

Economic Characteristics *(cont'd)*

Page

82	Unemployed Residents Aged 15 Years and Over by Age Group, Main Action Taken to Look for Work and Sex	175
83	Unemployed Residents Aged 15 Years and Over by Highest Qualification Attained, Main Action Taken to Look for Work and Sex	177
84	Unemployed Residents Aged 15 Years and Over by Age Group, Marital Status, Sex and Ethnic Group	179
85	Residents Outside the Labour Force Aged 15 Years and Over by Highest Qualification Attained, Main Reason for Not Working and Sex	184
86	Residents Outside the Labour Force Aged 15 Years and Over by Marital Status, Main Reason for Not Working and Sex	186
87	Residents Outside the Labour Force Aged 15 Years and Over by Age Group, Marital Status, Sex and Ethnic Group	188

Geographic Distribution of Residence (Register-based Data)

88	Resident Population by Planning Area/Subzone of Residence, Age Group and Sex	193
89	Resident Population by Planning Area/Subzone of Residence, Ethnic Group and Sex	229
90	Resident Population by Planning Area/Subzone of Residence and Type of Dwelling	241
91	Resident Population by Planning Area/Subzone of Residence, Age Group and Floor Area of Residence	253

Geographic Distribution of Residence

92	Resident Population Aged 5 Years and Over by Planning Area of Residence and Language Most / Second Most Frequently Spoken at Home	325
93	Resident Students Aged 5 Years and Over by Planning Area of Residence and Level of Education Attending	331
94	Resident Students Aged 5 Years and Over by Planning Area of Residence and Usual Mode of Transport to School	333
95	Resident Students Aged 5 Years and Over by Planning Area of Residence and Travelling Time to School	335
96	Resident Population Aged 15 Years and Over by Planning Area of Residence, Marital Status and Sex	337
97	Resident Population Aged 15 Years and Over by Planning Area of Residence, Labour Force Status and Sex	339
98	Resident Population Aged 15 Years and Over by Planning Area of Residence and Language Literate In	341

LIST OF STATISTICAL TABLES *(cont'd)*

Geographic Distribution of Residence *(cont'd)*

Page

99	Resident Population Aged 15 Years and Over by Planning Area of Residence and Religion	345
100	Resident Population Aged 15 Years and Over by Planning Area of Residence and Highest Qualification Attained	347
101	Employed Residents Aged 15 Years and Over by Planning Area of Residence and Industry	349
102	Employed Residents Aged 15 Years and Over by Planning Area of Residence and Occupation	353
103	Employed Residents Aged 15 Years and Over by Planning Area of Residence and Gross Monthly Income from Work	355
104	Employed Residents Aged 15 Years and Over by Planning Area of Residence and Usual Mode of Transport to Work	359
105	Employed Residents Aged 15 Years and Over by Planning Area of Residence and Travelling Time to Work	361
106	Resident Households by Planning Area of Residence and Type of Dwelling	363
107	Resident Households by Planning Area of Residence and Tenancy	365
108	Resident Households by Planning Area of Residence and Household Structure	367
109	Resident Households by Planning Area of Residence and Household Size	369
110	Resident Households by Planning Area of Residence and Monthly Household Income from Work	371

Geographic Distribution of Workplace

111	Employed Residents Aged 15 Years and Over by Planning Area of Workplace, Age Group and Sex	375
112	Employed Residents Aged 15 Years and Over by Planning Area of Workplace, Highest Qualification Attained and Sex	381
113	Employed Residents Aged 15 Years and Over by Planning Area of Workplace and Industry	385
114	Employed Residents Aged 15 Years and Over by Planning Area of Workplace and Occupation	389
115	Employed Residents Aged 15 Years and Over by Planning Area of Workplace and Gross Monthly Income from Work	391
116	Employed Residents Aged 15 Years and Over by Planning Area of Workplace and Usual Mode of Transport to Work	395
117	Employed Residents Aged 15 Years and Over by Planning Area of Workplace and Travelling Time to Work	397
118	Employed Residents Aged 15 Years and Over by Planning Area of Workplace, Usual Mode of Transport to Work and Planning Region of Residence	399

LIST OF STATISTICAL TABLES *(cont'd)*

Transport

Page

119	Resident Students Aged 5 Years and Over by Usual Mode of Transport to School, Age Group and Sex	411
120	Resident Students Aged 5 Years and Over by Usual Mode of Transport to School, Level of Education Attending and Sex	412
121	Resident Students Aged 5 Years and Over by Usual Mode of Transport to School, Monthly Household Income from Work and Sex	414
122	Resident Students Aged 5 Years and Over by Usual Mode of Transport to School, Type of Dwelling and Sex	418
123	Resident Students Aged 5 Years and Over by Usual Mode of Transport to School, Travelling Time to School and Sex	421
124	Resident Students Aged 5 Years and Over by Travelling Time to School, Level of Education Attending and Sex	423
125	Employed Residents Aged 15 Years and Over by Usual Mode of Transport to Work, Age Group and Sex	425
126	Employed Residents Aged 15 Years and Over by Usual Mode of Transport to Work, Highest Qualification Attained and Sex	426
127	Employed Residents Aged 15 Years and Over by Usual Mode of Transport to Work, Employment Status and Sex	428
128	Employed Residents Aged 15 Years and Over by Usual Mode of Transport to Work, Industry and Sex	429
129	Employed Residents Aged 15 Years and Over by Usual Mode of Transport to Work, Occupation and Sex	435
130	Employed Residents Aged 15 Years and Over by Usual Mode of Transport to Work, Gross Monthly Income from Work and Sex	438
131	Employed Residents Aged 15 Years and Over by Usual Mode of Transport to Work, Monthly Household Income from Work and Sex	441
132	Employed Residents Aged 15 Years and Over by Usual Mode of Transport to Work, Type of Dwelling and Sex	445
133	Employed Residents Aged 15 Years and Over by Usual Mode of Transport to Work, Travelling Time to Work and Sex	448
134	Employed Residents Aged 15 Years and Over by Industry, Travelling Time to Work and Sex	450
135	Employed Residents Aged 15 Years and Over by Occupation, Travelling Time to Work and Sex	452

LIST OF STATISTICAL TABLES *(cont'd)*

Difficulty Performing Basic Activities

Page

136	Resident Population Aged 5 Years and Over by Age Group, Level of Difficulty in Performing Basic Activities and Sex	454
137	Resident Population Aged 5 Years and Over by Level of Difficulty in Performing Basic Activity in Specific Domain, Age Group and Sex	455
138	Resident Population Aged 5 Years and Over by Planning Area of Residence, Level of Difficulty in Performing Basic Activity in Specific Domain and Age Group	459
139	Resident Population Aged 5 Years and Over by Type of Dwelling, Difficulty in Performing Basic Activities, Age Group and Sex	465
140	Resident Population Aged 65 Years and Over in Resident Households by Level of Difficulty in Performing Basic Activity in Specific Domain, Living Arrangement and Sex	468
141	Resident Students Aged 5 Years and Over by Level of Education Attending, Difficulty in Performing Basic Activities and Age Group	474
142	Resident Students Aged 5 Years and Over by Usual Mode of Transport to School, Difficulty in Performing Basic Activities and Age Group	475
143	Resident Population Aged 15 Years and Over by Level of Difficulty in Performing Basic Activity in Specific Domain, Highest Qualification Attained and Age Group	476
144	Resident Population Aged 15 Years and Over by Marital Status, Difficulty in Performing Basic Activities, Age Group and Sex	480
145	Resident Population Aged 15 Years and Over by Labour Force Status, Difficulty in Performing Basic Activities, Age Group and Sex	483
146	Resident Population Aged 15 Years and Over by Level of Difficulty in Performing Basic Activity in Specific Domain, Labour Force Status and Age Group	486
147	Resident Employed Persons Aged 15 Years and Over by Industry and Difficulty in Performing Basic Activities	488
148	Resident Employed Persons Aged 15 Years and Over by Occupation and Difficulty in Performing Basic Activities	489
149	Resident Employed Persons Aged 15 Years and Over by Level of Difficulty in Performing Basic Activity in Specific Domain and Gross Monthly Income from Work	490
150	Resident Employed Persons Aged 15 Years and Over by Usual Mode of Transport to Work and Difficulty in Performing Basic Activities	492
151	Resident Households by Planning Area of Residence and Presence of At Least One Member with Difficulty in Performing Basic Activities	493
152	Resident Households by Household Size and Presence of At Least One Member with Difficulty in Performing Basic Activities	495
153	Resident Households by Monthly Household Income from Work and Presence of At Least One Member with Difficulty in Performing Basic Activities	496

EXECUTIVE SUMMARY

In 2020, there were 1.37 million resident households in Singapore, up from 1.15 million in 2010.

Housing Type and Tenancy

The proportion of owner-occupied households remained consistently high. Close to 9 in 10 resident households (or 87.9 per cent) were owner-occupied in 2020, a slight increase from the 87.2 per cent in 2010.

In 2020, about 4 in 5 resident households (or 78.7 per cent) stayed in Housing Development Board (HDB) flats. Nearly 1 in 3 resident households (or 31.6 per cent) lived in HDB 4-room flats, which remained the most common house type over the last decade. Resident households staying in condominiums and other apartments increased from 11.5 per cent in 2010 to 16.0 per cent in 2020 while those staying in landed properties remained relatively unchanged at 5.0 per cent in 2020.

Household Size

Between 2010 and 2020, the average household size of resident households decreased from 3.5 persons to 3.2 persons as households with fewer members became more prevalent. Malay households continued to be larger on average (3.7 persons) compared to Chinese (3.1 persons) and Indian (3.4 persons) households.

Household Living Arrangement

Households comprising at least one family nucleus[1] accounted for 78.0 per cent of resident households in 2020, lower than the 82.9 per cent in 2010. This was mainly due to a decrease in the proportion of couple-based households with children, from 56.0 per cent in 2010 to 47.7 per cent in 2020.

With the ageing population, the proportion of resident households with at least 1 member aged 65 years and over rose from 24.1 per cent in 2010 to 34.5 per cent in 2020. Households with all members aged 65 years and over also grew in share, from 4.6 per cent in 2010 to 9.3 per cent in 2020.

Household Income from Work

Both the average and median monthly household income from work of resident households increased between 2010 and 2020. All the three major ethnic groups experienced growth in household income from work. Median household income from work rose by 3.3 per cent per annum (or 1.9 per cent in real terms)[2], from $5,600 in 2010 to $7,744 in 2020. Taking into account household size, the median monthly household income from work per household member increased, from $1,638 in 2010

[1] For statistical purposes, a family nucleus in a household can be formed by (a) a married couple, or (b) one parent with never-married child(ren). Households with no family nucleus include households formed by a person living alone or living with others but do not constitute any family nucleus.

[2] The Consumer Price Index (CPI) for All Items is used as the deflator to compute real income changes.

to $2,463 in 2020, i.e. a growth of 4.2 per cent per annum (or 2.8 per cent in real terms)[2].

Married Couples

In tandem with the increase in female labour force participation rate, the proportion of married couples with an employed wife increased from 52.9 per cent in 2010 to 60.0 per cent in 2020. Dual-career couples[3] constituted 52.5 per cent of married couples in 2020.

Geographic Distribution of Residence

Bedok was the most populated planning area of residence in 2020, with 276,990 residents. This was followed by Jurong West, Tampines and Woodlands, which had more than 250,000 residents each. Outram had the highest proportion of residents aged 65 years and over at 25.5 per cent, while Punggol had the highest proportion of residents aged below 5 years at 9.3 per cent.

Geographic Distribution of Workplace

In 2020, some 284,000 employed residents (or 12.9 per cent of the resident workforce) had usual workplace location in the planning area of Downtown Core. This was followed by Queenstown, Geylang and Bukit Merah, each of which had more than 100,000 employed residents who usually worked in the planning area.

Usual Mode of Transport and Travelling Time to Work

Public bus and Mass Rapid Transit (MRT)/Light Rail Transit (LRT) continued to be the key modes of transport to work among employed residents. In 2020, 57.7 per cent took public bus, MRT/LRT or combinations of MRT/LRT and/or public bus to work, up from 54.6 per cent in 2010. Those who travelled to work only by car accounted for 21.1 per cent of employed residents in 2020, down from 24.8 per cent in 2010.

In 2020, the median travelling time to work was 37 minutes for employed residents who commuted to work by public bus only and 45 minutes for those who travelled by MRT/LRT only. Those who travelled by MRT/LRT with a transfer to/from public bus had a median travelling time of 60 minutes. For those who travelled by car only, the median duration was shorter at 30 minutes.

Difficulty in Performing Basic Activities

In 2020, 97,600 residents aged 5 years and over (or 2.5 per cent) were unable to perform or had a lot of difficulty performing at least one basic activity. Of these, 62,500 were unable to perform or had a lot of difficulty performing activities relating

[3] Refers to married couples with both husband and wife employed.

to mobility (i.e. walking or climbing steps), followed by 32,100 in self-care activities (i.e. washing all over or dressing).

Of the 69,400 residents aged 65 years and over who were unable to perform or had a lot of difficulty performing at least one basic activity, 93.6 per cent were living with other persons. Of those who were aged 15-64 years, 31.2 per cent were in the labour force.

KEY INDICATORS OF RESIDENT HOUSEHOLDS AND RESIDENT POPULATION

	Total		Chinese		Malays		Indians		Others	
	2010	2020	2010	2020	2010	2020	2010	2020	2010	2020
Housing Type and Tenancy										
Resident Households ('000)	1,145.9	1,372.6	876.5	1,062.0	121.4	151.7	107.5	121.2	40.5	37.6
Households Living In (%)	100.0	100.0	100.0	100.0	100.0	100.0	100.0	100.0	100.0	100.0
HDB Dwellings[1/]	82.4	78.7	81.2	76.7	96.9	96.2	82.8	79.7	61.9	60.7
1- & 2-Room Flats[2/]	4.6	6.5	4.1	5.1	8.7	16.0	4.9	7.7	2.1	3.9
3-Room Flats	20.0	17.7	19.9	17.4	22.0	21.1	21.0	17.3	14.4	12.0
4-Room Flats	31.9	31.6	31.2	31.3	39.2	36.9	32.0	30.4	23.7	23.6
5-Room & Executive Flats	25.6	22.9	25.7	22.9	26.9	22.3	24.6	24.3	21.5	21.2
Condominium & Other Apartments	11.5	16.0	11.9	17.3	2.0	3.0	12.5	16.2	28.2	31.5
Landed Properties	5.7	5.0	6.3	5.6	0.9	0.7	4.4	3.9	9.1	7.6
Others	0.5	0.3	0.5	0.3	0.1	-	0.3	0.2	0.8	0.2
Proportion Living in Owner-Occupied Households (%)	87.2	87.9	89.9	89.6	89.6	85.6	77.3	82.2	47.3	65.6
Household Size and Living Arrangement										
Household Size (%)	100.0	100.0	100.0	100.0	100.0	100.0	100.0	100.0	100.0	100.0
1 Person	12.2	16.0	13.0	17.3	6.5	9.8	10.3	12.7	17.4	16.1
2 Persons	18.8	22.6	19.8	23.5	13.1	20.1	16.4	19.0	18.6	18.4
3 Persons	20.2	20.4	20.8	20.8	16.2	20.0	21.0	18.9	16.0	18.4
4 Persons	23.0	20.1	23.2	19.6	21.2	19.8	25.7	24.7	18.9	20.5
5 Persons	14.7	11.9	13.7	11.0	20.0	14.8	16.1	15.2	16.4	16.1
6 or More Persons	11.1	9.0	9.5	7.9	23.1	15.6	10.5	9.5	12.7	10.5
Average Household Size (Persons)	3.5	3.2	3.4	3.1	4.2	3.7	3.6	3.4	3.4	3.4
Household Living Arrangement (%)	100.0	100.0	100.0	100.0	100.0	100.0	100.0	100.0	100.0	100.0
No Family Nucleus	17.1	22.0	18.0	23.6	9.7	13.6	14.8	17.9	26.2	23.3
With Family Nucleus	82.9	78.0	82.0	76.4	90.3	86.4	85.2	82.1	73.8	76.7
Married Couple-Based Households	69.8	64.4	68.6	63.0	74.9	68.7	74.7	70.4	66.0	66.1
With Household Reference Person:										
Aged Below 35 Years	7.2	5.5	6.2	4.8	8.3	10.5	12.2	6.2	12.8	3.6
Aged 35 - 49 Years	28.8	22.1	26.8	20.7	33.6	22.1	37.6	30.7	36.3	33.7
Aged 50 - 64 Years	25.7	23.9	26.8	23.5	27.3	26.9	19.8	24.7	13.6	23.0
Aged 65 Years & Over	7.9	12.8	8.8	14.1	5.6	9.2	5.1	8.8	3.3	5.7
Other Households	13.2	13.7	13.4	13.4	15.4	17.7	10.5	11.7	7.8	10.6
Household Income from Work										
Monthly Household Income from Work[3/] ($)										
Average	7,812	10,608	7,926	10,812	5,109	6,851	8,271	11,688	12,212	16,558
Median	5,600	7,744	5,691	7,972	4,328	5,704	6,000	8,500	8,198	11,446
Monthly Household Income from Work Per Household Member[3/] ($)										
Average	2,425	3,488	2,478	3,615	1,304	2,003	2,533	3,584	4,345	5,572
Median	1,638	2,463	1,718	2,603	1,043	1,594	1,721	2,521	2,587	3,492

[1/] Data for 2010 includes non-privatised Housing and Urban Development Company (HUDC) flats.
[2/] Includes HDB studio apartments.
[3/] Household income from work includes employer CPF contributions.

Notations: - nil or negligible

Notes: Figures may not add up to the totals due to rounding.

KEY INDICATORS OF RESIDENT HOUSEHOLDS AND RESIDENT POPULATION *(cont'd)*

	2020
Difficulty Performing Basic Activities	
Proportion of Residents Unable to Perform/ with A Lot of Difficulty in At Least One Basic Activity (%) (Aged 5 Years & Over)	
Total[4/]	2.5
By Sex (%)	
Males	2.2
Females	2.8
By Age (%)	
Below 25 Years	0.5
25 - 44 Years	0.4
45 - 64 Years	1.5
65 Years & Over	11.2
By Domain of Difficulty [4/] (%)	
Seeing	0.5
Hearing	0.5
Mobility	1.6
Remembering	0.7
Self-Care	0.8
Communicating	0.5
Proportion of Residents Unable to Perform/ with A Lot of Difficulty in At Least One Basic Activity in the Labour Force (%) (Aged 15 Years & Over)	
Total	11.4
15 - 64 Years	31.2
65 Years & Over	4.1
Distribution of Residents Unable to Perform/ with A Lot of Difficulty in At Least One Basic Activity	
By House Type (%)	100.0
HDB Dwellings	87.8
1- & 2-Room Flats[5/]	10.7
3-Room Flats	22.7
4-Room Flats	33.1
5-Room & Executive Flats	21.2
Condominiums & Other Apartments	6.0
Landed Properties	6.1
Others	0.2
Distribution of Residents Aged 65 Years & Over in Resident Households who were Unable to Perform/ with A Lot of Difficulty in At Least One Basic Activity	
By Living Arrangement (%)	100.0
Living with Spouse, No Children	16.4
Living with Spouse, With Children	24.5
Living with Children, but Without Spouse	42.2
Alone	6.4
Living with Other Elderly Persons Only	6.9
Others	3.6

[4/] Number of persons Unable to Perform/ with A Lot of Difficulty in At Least One Basic Activity cannot be added from the number of persons with difficulty in specific domain because individuals may have difficulty in one or multiple domains.

[5/] Includes HDB studio apartments.

Notes: Figures may not add up to the totals due to rounding.

Introduction

INTRODUCTION

The Census of Population is conducted once in ten years by the Singapore Department of Statistics (DOS). It is the largest national statistical exercise undertaken in Singapore, collecting information on key characteristics of the population and households. The Census 2020 was the sixth census carried out since Singapore's Independence and the fifteenth in the series of census-taking in Singapore.

The Census of Population 2020 Statistical Release 2 - Households, Geographic Distribution, Transport and Difficulty in Basic Activities is the second and final statistical publication on detailed census results. This release provides the broad trends and changes in the households and housing, married couples, geographic distribution of residence and transport of the resident population since 2010. New data on geographic distribution of workplace and difficulty in performing basic activities are also made available for the first time in the Census. The report comprises detailed statistical tables to facilitate users carrying out more comprehensive studies and analysis.

Census of Population – Concept and Coverage

Since 2000, Singapore's Census adopted the de jure concept for population estimates based on a person's place of usual residence. Under the de jure concept of "usual residence", Singapore residents (citizens and permanent residents) with valid local addresses and who were not away from Singapore for a continuous period of 12 months or longer were included in the total population count in Census 2020. Non-residents comprising foreigners who were working, studying or living in Singapore but not granted permanent residence were also included in the total population. The transient population, such as tourists and short-term visitors, was excluded.

Register-based Census of Population

Similar to the last two Censuses, the Census 2020 adopted a register-based approach, supplemented with a large-scale sample survey. Basic population count and characteristics such as age, sex, ethnic group, place of birth, type of dwelling and geographical distribution of place of residence were obtained from administrative records from multiple sources.

Sample Enumeration

A sample enumeration of some 150,000 households was conducted to obtain additional information not available from administrative sources. The sample survey supplemented the register-based data with detailed survey information on selected

topics including language, transport, household characteristics and new data on geographic distribution of workplace and difficulty in performing basic activities.

Tri-Modal Data Collection Strategy

To facilitate data collection for the sample enumeration, the Census 2020 adopted a tri-modal data collection strategy. The tri-modal approach was first successfully implemented in the Census 2000 and improved on in Census 2010. In 2020, it comprised Internet Enumeration, Computer-Assisted Telephone Interviewing (CATI) and face-to-face interviews using mobile devices.

Available 24 hours a day, 7 days a week, Internet enumeration provided respondents with the flexibility to provide their Census returns anytime, anywhere, using any Internet-accessible device (e.g. desktop, laptop, tablet or smartphone), without having to go through a third party (i.e. the interviewer). In the light of the COVID-19 situation, this mode allowed respondents to complete their Census without the need for physical interaction with the field interviewer.

For respondents who were unable to complete their returns via the Internet, CATI was an alternative with no face-to-face contact. Respondents called the Census 2020 Hotline to provide their returns over the phone with the assistance of CATI interviewers. CATI interviewers also contacted households which did not complete their returns by a stipulated date for telephone interviews.

The COVID-19 pandemic and ensuing Circuit Breaker and other safe management measures implemented nationwide meant that adjustments had to be made to ensure the continued participation by households. DOS used data analytics to monitor progress and optimise operational efficiency in the outreach and follow-up. With delays in responses due to the pandemic and measures, DOS sent more reminder letters to encourage respondents to respond through Internet or CATI, while physical visits to households were reduced.

For households which did not respond via the Internet and could not be contacted by CATI after several attempts, field interviewers made visits to conduct face-to-face interviews. Respondents who preferred to be contacted in person could also opt for the face-to-face interviews.

Mobile tablets were used in the Census 2020 field collection. The use of tablets to submit responses via web-based form enhanced the data security for respondents' returns. Data were captured and updated to the system directly and authentication processes and security measures were in place to prevent unauthorised access. Automatic branching of questions, consistency checks and electronically coded data were captured directly in the field and designed to reduce back-end processing efforts.

Data Processing and Reports

Census returns submitted from the various data collection modes were then processed for statistical coding, data validation, editing and verification of records to ensure consistency and data quality. Machine learning was first adopted in the coding process in Census 2020, which helped to reduce the manpower resource and time taken for data processing.

After stringent quality checks and the completion of data processing, statistical reports by specific topics, together with detailed statistical tables were prepared for public release.

Key Findings

Households & Housing

Close to 9 in 10 resident households were owner-occupied, **consistently high** and a **slight increase** from 2010.



2010	87.2%
2020	87.9%

Nearly **1 in 3 households lived in a HDB 4-room flat in 2020**, which remained the most common house type over the past 10 years.

2020

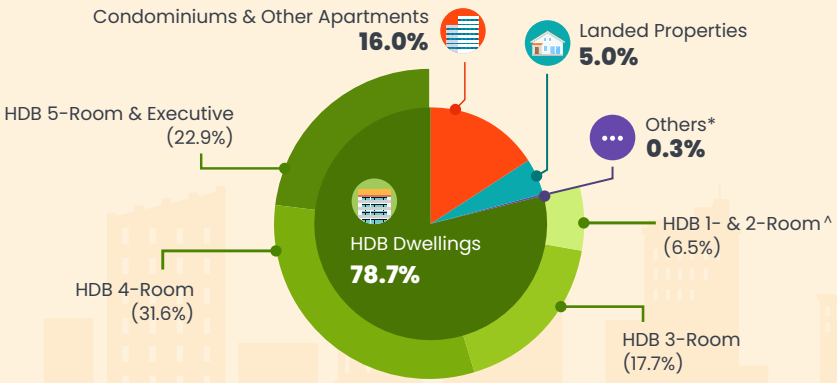

^ Includes HDB studio apartments.
* Refers to other types of dwelling not shown e.g. non-HDB shophouses, etc.

Average household size **decreased** over the past 10 years.



2010	3.5 Persons
2020	3.2 Persons

Proportion of resident households with at least 1 member aged 65 years and over **increased**.

2010	24.1%
2020	34.5%

Proportion of single person households **increased**.

2010	12.2%
2020	16.0%

Median monthly household income from work increased over the past 10 years.

Household Income from Work

2010	$5,600
2020	$7,744

Household Income from Work Per Household Member

2010	$1,638
2020	$2,463

Note: Household income from work includes employer CPF contributions.

CHAPTER 1

HOUSING TYPE AND TENANCY

Housing Type

In 2020, there were 1.37 million resident households, up from 1.15 million in 2010. About 4 in 5 households (or 78.7 per cent) stayed in Housing Development Board (HDB) flats and nearly 1 in 3 households (or 31.6 per cent) lived in HDB 4-room flats, which remained the most common house type over the last decade (Table 1.1).

The proportion of resident households staying in condominiums and other apartments increased from 11.5 per cent in 2010 to 16.0 per cent in 2020, while the proportion staying in landed properties remained relatively unchanged at 5.0 per cent in 2020.

Table 1.1 Resident Households by Type of Dwelling and Ethnic Group of Household Reference Person

Per Cent

Type of Dwelling	Total		Chinese		Malays		Indians	
	2010	2020	2010	2020	2010	2020	2010	2020
Total	100.0	100.0	100.0	100.0	100.0	100.0	100.0	100.0
HDB Dwellings[1/]	82.4	78.7	81.2	76.7	96.9	96.2	82.8	79.7
1- & 2- Room Flats[2/]	4.6	6.5	4.1	5.1	8.7	16.0	4.9	7.7
3-Room Flats	20.0	17.7	19.9	17.4	22.0	21.1	21.0	17.3
4-Room Flats	31.9	31.6	31.2	31.3	39.2	36.9	32.0	30.4
5-Room & Executive Flats	25.6	22.9	25.7	22.9	26.9	22.3	24.6	24.3
Condominiums & Other Apartments	11.5	16.0	11.9	17.3	2.0	3.0	12.5	16.2
Landed Properties	5.7	5.0	6.3	5.6	0.9	0.7	4.4	3.9
Others	0.5	0.3	0.5	0.3	0.1	0.0	0.3	0.2

[1/] Data for 2010 includes non-privatised Housing and Urban Development Company (HUDC) flats.

[2/] Includes HDB studio apartments.

Owner-Occupied Households

In 2020, close to 9 in 10 resident households (or 87.9 per cent) were owner-occupied households (Table 1.2). This proportion remained consistently high and was a slight increase over the 87.2 per cent in 2010. There were proportionately more owner-occupied households among the Chinese households (89.6 per cent) than Malay households (85.6 per cent) and Indian households (82.2 per cent).

Table 1.2 Resident Households by Tenancy and Ethnic Group of Household Reference Person

Per Cent

Tenancy	Total		Chinese		Malays		Indians	
	2010	2020	2010	2020	2010	2020	2010	2020
Total	100.0	100.0	100.0	100.0	100.0	100.0	100.0	100.0
Owner-Occupied[1/]	87.2	87.9	89.9	89.6	89.6	85.6	77.3	82.2
Rented[2/]	11.6	11.1	8.8	9.2	9.7	14.0	21.9	17.1
Others[3/]	1.3	1.0	1.4	1.2	0.7	0.4	0.8	0.7

[1/] Refers to a household where the household reference person and/or any other member(s) in the household owns the dwelling unit. This includes those which are fully paid-up as well as those with outstanding housing loans.
[2/] Refers to a household where the household reference person and/or any other member(s) in the household rents whole or part of the dwelling unit.
[3/] Refer to a household where the household reference person and/or any other member(s) in the household occupies whole or part of the dwelling unit without charge (provided free by other persons (e.g., employers, relatives, friends, or any other persons)).

CHAPTER 2

HOUSEHOLD SIZE AND LIVING ARRANGEMENT

Household Size by Ethnic Group

Between 2010 and 2020, the average household size decreased from 3.5 persons to 3.2 persons as households with fewer members became more prevalent. In particular, the proportion of one-person households rose from 12.2 per cent in 2010 to 16.0 per cent in 2020 (Chart 2.1), while two-person households rose from 18.8 per cent to 22.6 per cent over the same period. Close to 60.0 per cent of resident households in 2020 had three or fewer members.

The shift towards smaller households was most prominent for Malay households, with the proportion of households with three or fewer members increasing from 35.7 per cent in 2010 to 49.9 per cent in 2020. The corresponding increase was lower for Chinese households (from 53.7 per cent to 61.6 per cent) and Indian households (from 47.7 per cent to 50.6 per cent). Nevertheless, Malay households continued to have larger households on average (3.7 persons) as compared to Chinese households (3.1 persons) and Indian households (3.4 persons).

Chart 2.1 Resident Households by Household Size and Ethnic Group of Household Reference Person

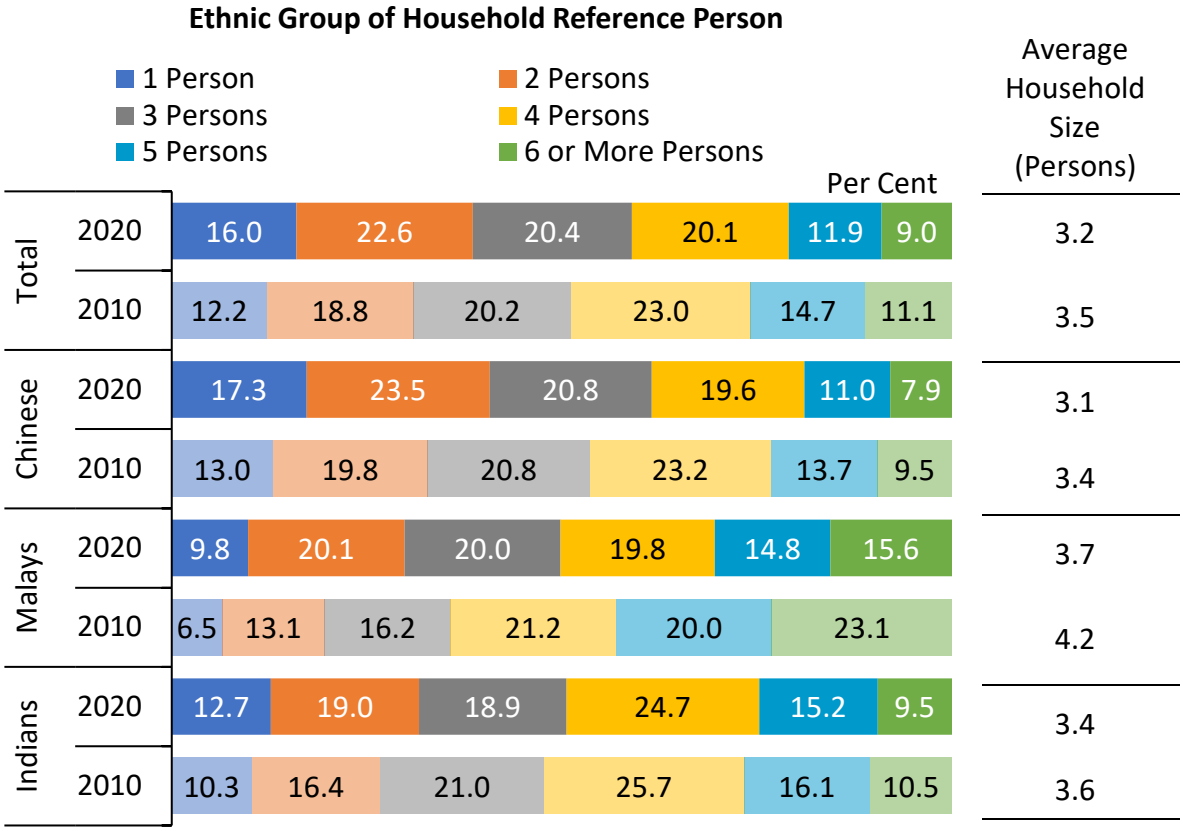

Household Size by Type of Dwelling

While average household size remained relatively unchanged for resident households staying in HDB 1- and 2- room flats and landed properties between 2010 and 2020, households staying in other housing types saw a decrease in size (Chart 2.2). The decrease was more significant for households staying in HDB 3-room and larger flats, where household sizes decreased by an average of 0.3 to 0.4 persons over the 10-year period.

Chart 2.2 Average Household Size by Type of Dwelling

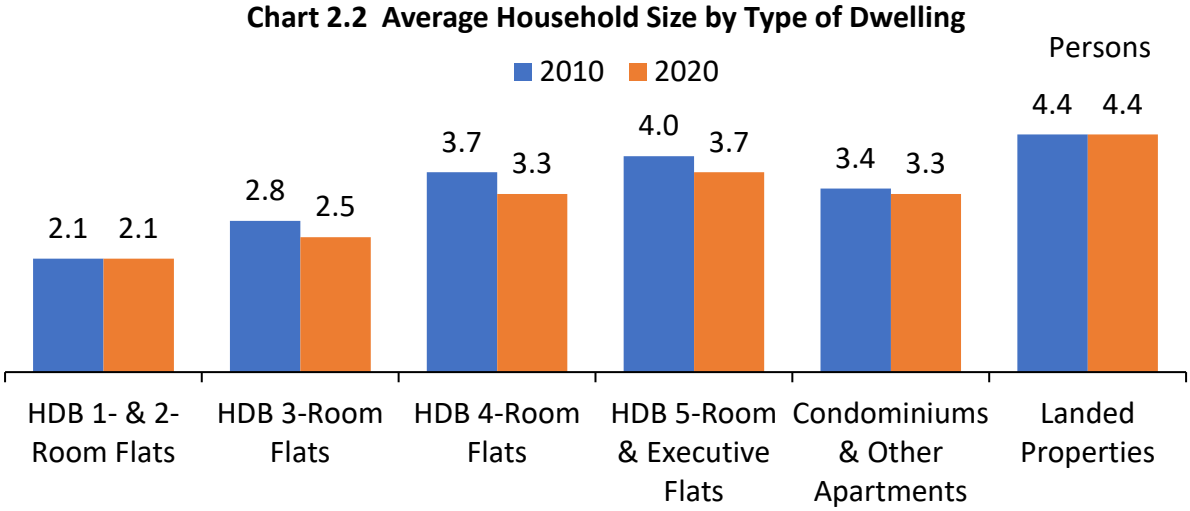

Household Living Arrangement

Households comprising at least one family nucleus[1] accounted for 78.0 per cent of resident households in 2020, a decrease from 82.9 per cent in 2010 (Chart 2.3). This was mainly due to a lower proportion of couple-based households with children, from 56.0 per cent in 2010 to 47.7 per cent in 2020.

Across the three major ethnic groups, Indian and Malay households had a higher proportion of couple-based households with children (55.1 and 54.0 per cent respectively), than Chinese households (45.8 per cent) in 2020.

[1] For statistical purposes, a family nucleus in a household can be formed by (a) a married couple, or (b) one parent with never-married child(ren). Households with no family nucleus include households formed by a person living alone or living with others but do not constitute any family nucleus.

Chart 2.3 Resident Households by Household Living Arrangement and Ethnic Group of Household Reference Person

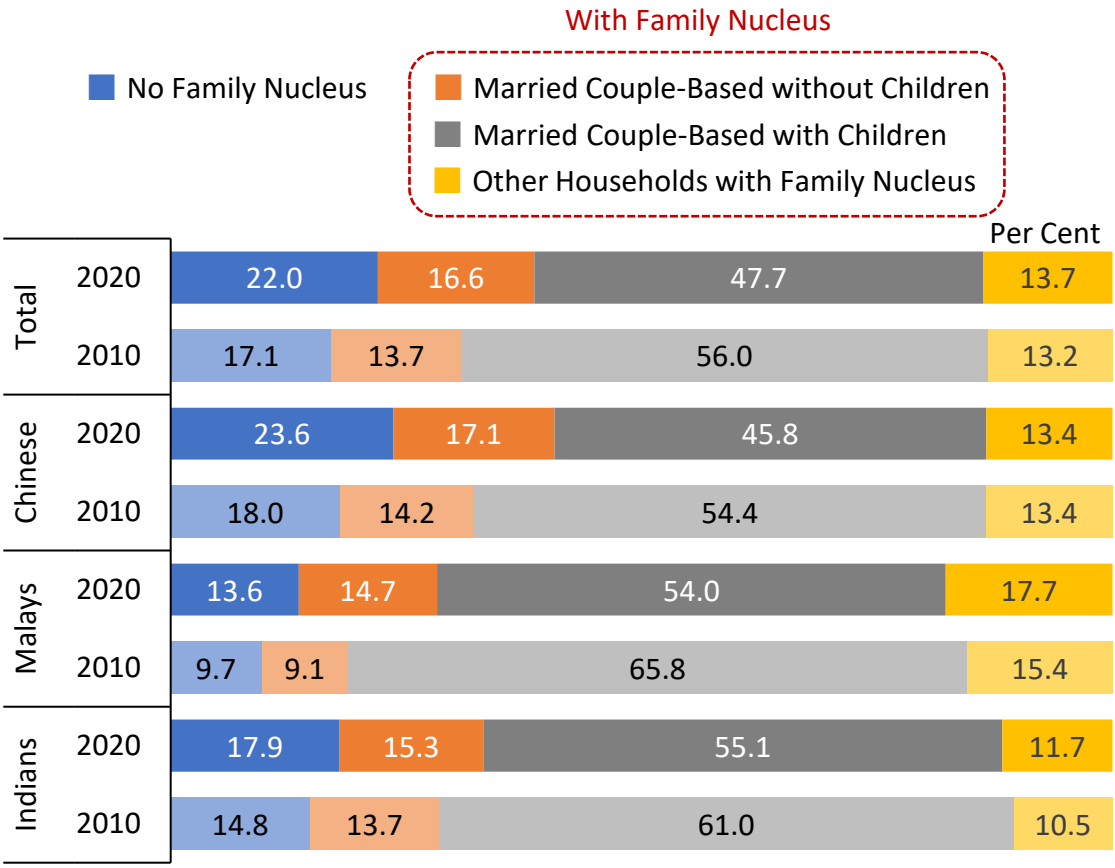

Profile of One-Person Households

Among the 220,300 one-person resident households in 2020, more than half (55.5 per cent) had household reference persons who were single. Almost a third (or 32.3 per cent) consisted of persons who were widowed, divorced or separated, up from 27.8 per cent in 2010 (Chart 2.4).

In comparison, among resident households with two or more persons, a majority (79.4 per cent in 2020) had households with reference persons who were married.

Chart 2.4 Resident Households by Marital Status of Household Reference Person

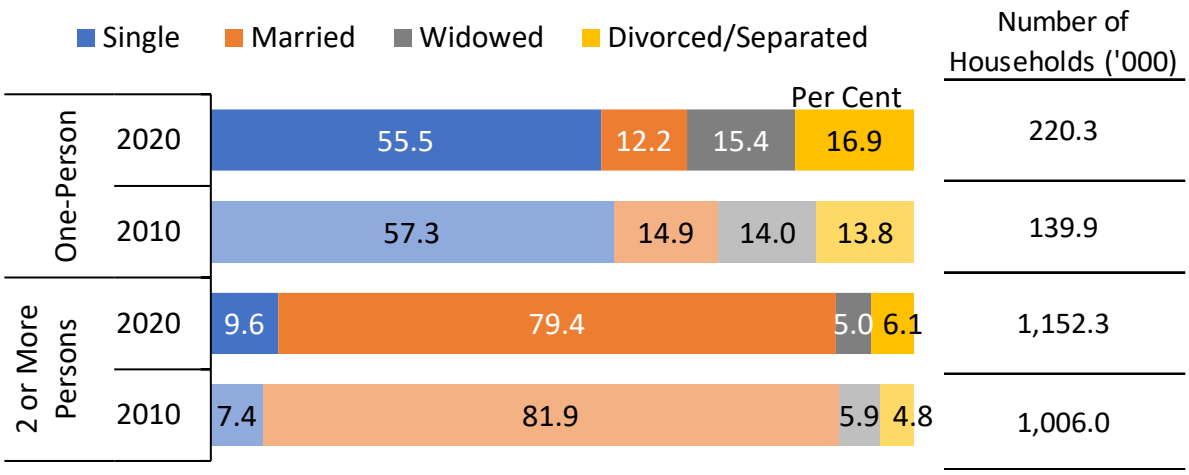

The proportion of one-person households residing in HDB 4-room or larger flats[2], or condominiums and other apartments was notably higher in 2020 (51.3 per cent) than in 2010 (45.5 per cent) (Chart 2.5). Nonetheless, a sizable 46.0 per cent resided in HDB 3-room or smaller flats in 2020.

In contrast, only one-fifth of resident households with two or more persons resided in HDB 3-room or smaller flats in 2020.

Chart 2.5 Resident Households by Type of Dwelling

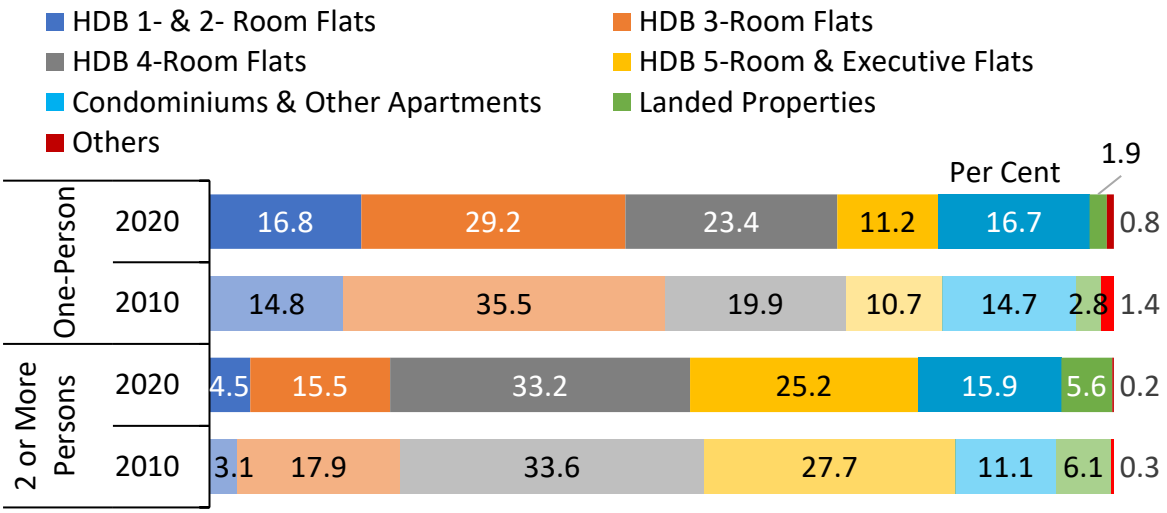

[2] Data for 2010 includes non-privatised Housing and Urban Development Company (HUDC) flats.

Households with Members Aged 65 Years and Over

With the ageing population, the proportion of resident households with at least 1 member aged 65 years and over rose from 24.1 per cent in 2010 to 34.5 per cent in 2020 (Chart 2.6). Households with all members aged 65 years and over also grew in share, from 4.6 per cent in 2010 to 9.3 per cent in 2020.

Chart 2.6 Proportion and Number of Resident Households with Members Aged 65 Years and Over

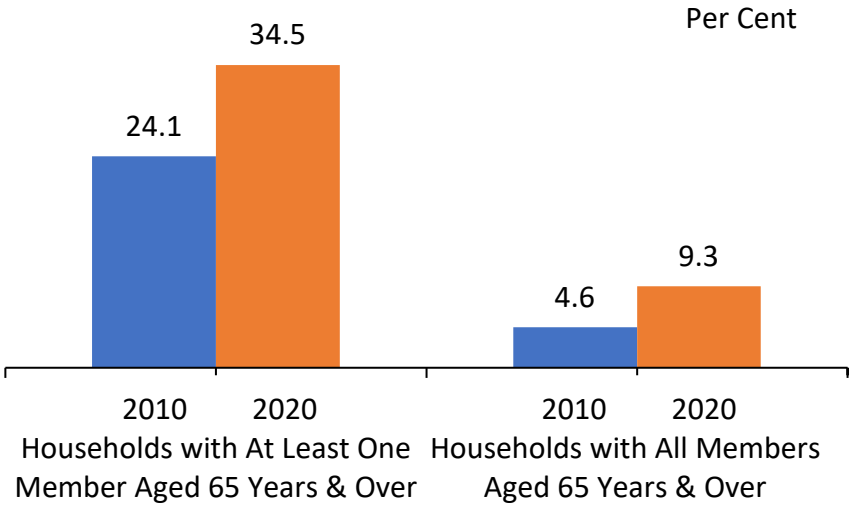

Number of households ('000)	**276.2**	**473.7**	**52.2**	**128.2**

CHAPTER 3

HOUSEHOLD INCOME FROM WORK

Household Income Growth

Resident households[3] saw growth in both their average and median monthly household incomes from work between 2010 and 2020. The median household income from work among resident households rose by 3.3 per cent per annum, from $5,600 in 2010 to $7,744 in 2020 (Table 3.1). After adjusting for inflation, median monthly household income from work rose by 1.9 per cent per annum in real terms.

Taking into account household size, the median monthly household income from work per household member increased, from $1,638 in 2010 to $2,463 in 2020. This translated to growth of 4.2 per cent per annum (or 2.8 per cent per annum in real terms).

Table 3.1 Monthly Household Income from Work among Resident Households

	2010 ($)	2020 ($)	Annualised Change (Per Cent)	
			Nominal	Real[1/]
Total Household Income from Work				
Average	7,812	10,608	3.1	1.7
Median	5,600	7,744	3.3	1.9
Household Income from Work Per Household Member				
Average	2,425	3,488	3.7	2.3
Median	1,638	2,463	4.2	2.8

Note: Household income from work includes employer CPF contributions. The dollar values in the table above are in nominal terms.
[1/] The Consumer Price Index (CPI) for All Items is used as the deflator to compute real change.

[3] This includes households with no employed persons, which could have income from non-work sources.

Households by Household Income Groups

Reflecting the higher average and median household income from work, the proportion of resident households in the higher household income brackets rose between 2010 and 2020.

The proportion of resident households earning at least $9,000 & over increased from 29.7 per cent in 2010 to 44.2 per cent in 2020. Notably, the proportion of resident households earning $20,000 & over more than doubled from 6.6 per cent in 2010 to 13.9 percent in 2020 (Chart 3.1). On the other hand, in tandem with the increase in households comprising solely persons aged 65 and over[4], the proportion of households with no employed persons rose to 13.3 per cent in 2020, up from 10.5 per cent in 2010.

Chart 3.1 Resident Households by Monthly Household Income from Work

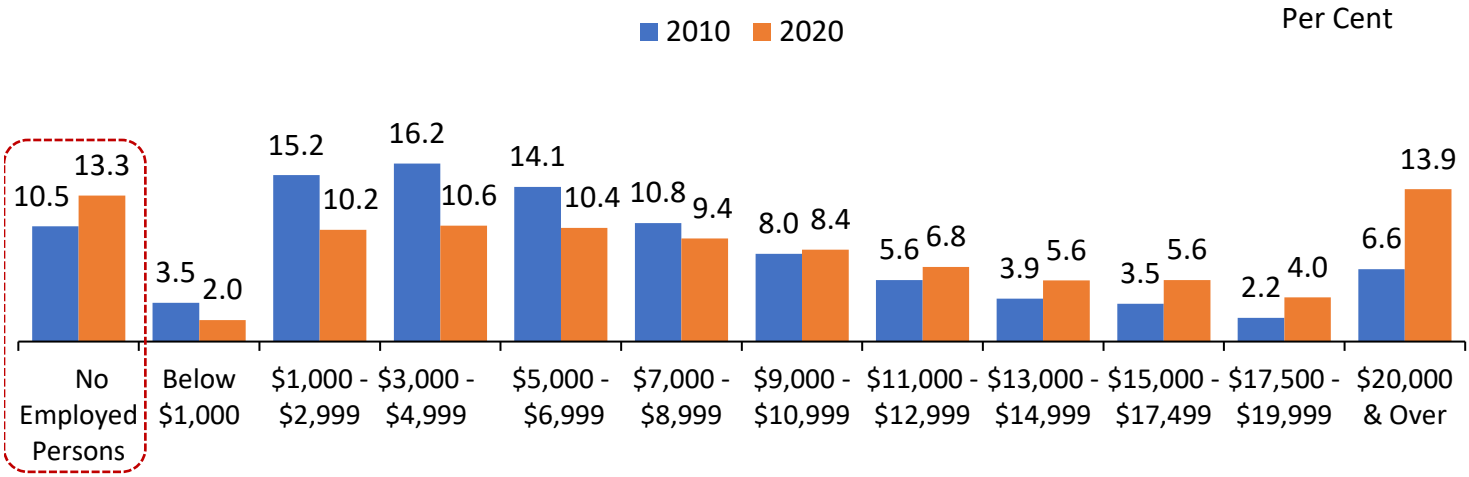

Note: Household income from work includes employer CPF contributions. The household income bands are based on nominal terms.

Household Income by Ethnic Group

All the three major ethnic groups experienced growth in household income from work. From 2010 to 2020, median household income from work grew by 3.4 per cent per annum (or 2.1 per cent in real terms) for the Chinese households, 2.8 per cent per annum (or 1.4 per cent in real terms) for the Malay households and 3.5 per cent per annum (or 2.2 per cent in real terms) for the Indian households (Table 3.2).

[4] Detailed trends on households with members aged 65 years and over can be found in Census 2020 Statistical Release 2: Chapter 2 on Household Size and Living Arrangement.

After accounting for household size[5], growth in median household income from work per household member was the highest among Malay households, which registered a growth of 4.3 per cent per annum (or 3.0 per cent in real terms) between 2010 and 2020. This was followed by the Chinese households at 4.2 per cent per annum (or 2.9 per cent in real terms) and Indian households at 3.9 per cent per annum (or 2.5 per cent in real terms).

Table 3.2 Monthly Household Income from Work by Ethnic Group of Household Reference Person Among Resident Households

	2010 ($)	2020 ($)	Annualised Change (Per Cent)	
			Nominal	Real[1/]
Average Household Income from Work				
Total	7,812	10,608	3.1	1.7
Chinese	7,926	10,812	3.2	1.8
Malays	5,109	6,851	3.0	1.6
Indians	8,271	11,688	3.5	2.2
Median Household Income from Work				
Total	5,600	7,744	3.3	1.9
Chinese	5,691	7,972	3.4	2.1
Malays	4,328	5,704	2.8	1.4
Indians	6,000	8,500	3.5	2.2
Average Household Income from Work Per Household Member				
Total	2,425	3,488	3.7	2.3
Chinese	2,478	3,615	3.8	2.5
Malays	1,304	2,003	4.4	3.0
Indians	2,533	3,584	3.5	2.2
Median Household Income from Work Per Household Member				
Total	1,638	2,463	4.2	2.8
Chinese	1,718	2,603	4.2	2.9
Malays	1,043	1,594	4.3	3.0
Indians	1,721	2,521	3.9	2.5

Note: Household income from work includes employer CPF contributions. The dollar values in the table above are in nominal terms.

[1/] The Consumer Price Index (CPI) for All Items is used as the deflator to compute real change.

[5] Detailed trends on household size by ethnic group breakdown can be found in Census 2020 Statistical Release 2: Chapter 2 on Household Size and Living Arrangement.

Married Couples

In 2020, **majority of married couples were dual-career couples.**
The proportion increased over the past 10 years.

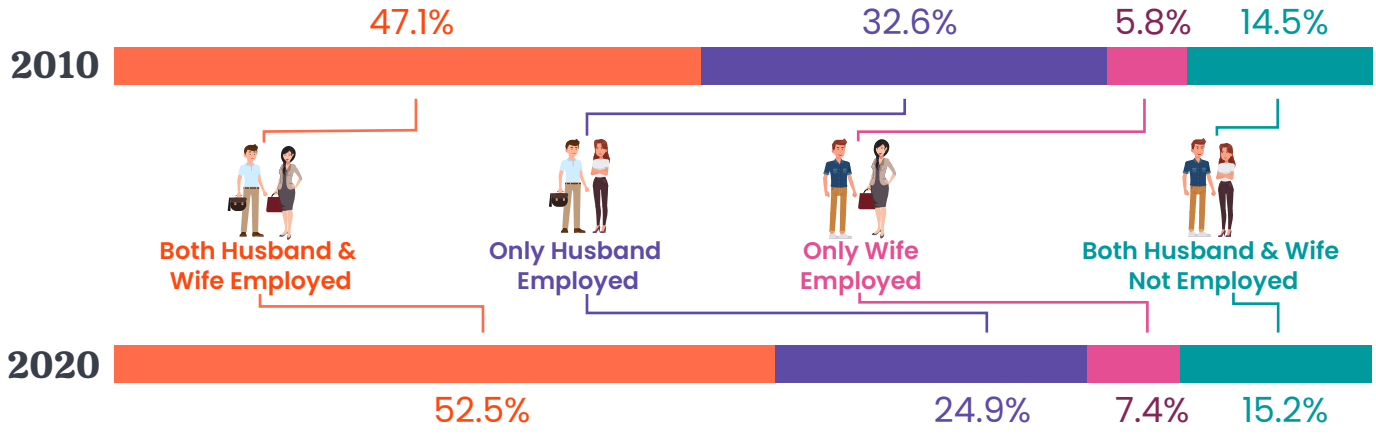

ACROSS ALL AGE GROUPS,

Proportion of dual-career couples **increased**.

Proportion of non-employed couples **decreased**.



*For married couples where the husband and wife are not in the same age group, it refers to the age group of the older party.

CHAPTER 4

MARRIED COUPLES IN RESIDENT HOUSEHOLDS

Labour Force Status of Married Couples

The number of married couples increased from 880,800 in 2010 to 977,300 in 2020. In tandem with the increase in female labour force participation rate, the proportion of married couples with an employed wife[6] increased from 52.9 per cent in 2010 to 60.0 per cent in 2020 (Chart 4.1). Correspondingly, the proportion with only the husband employed decreased from 32.6 per cent to 24.9 per cent over the same period.

Dual-career couples (with both husband and wife employed) constituted the largest group among married couples, with the proportion increasing from 47.1 per cent in 2010 to 52.5 per cent in 2020.

Chart 4.1 Married Couples in Resident Households by Labour Force Status of Couple

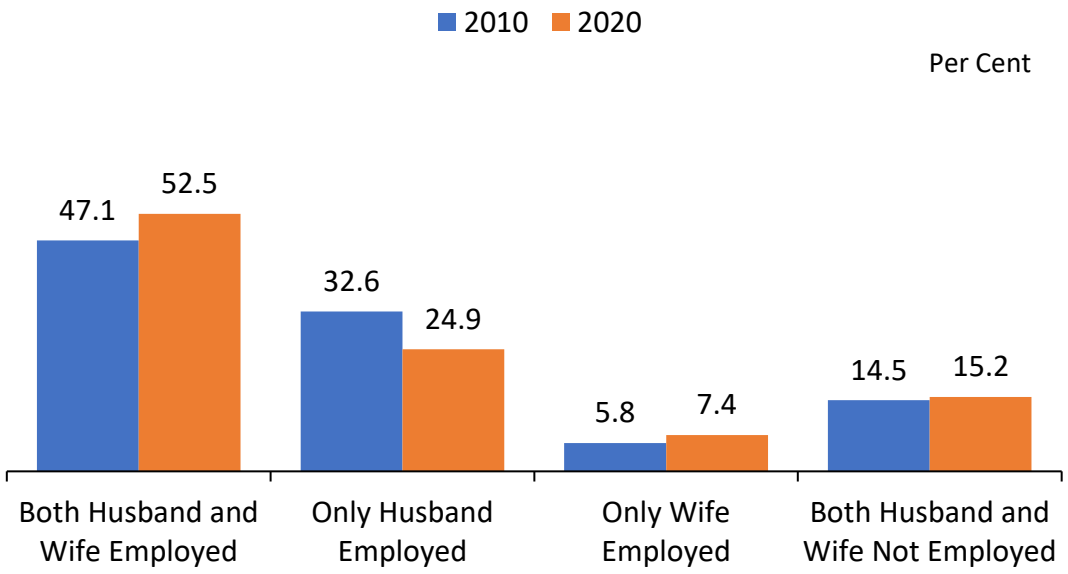

The increase in proportion of dual-career couples between 2010 and 2020 was observed in married couples across all age groups, with the highest increase (12.2 percentage points) among couples aged 35 – 49 years old (Chart 4.2).

[6] Refers to married couples where (a) both husband and wife were employed and (b) only wife was employed.

Among married couples aged 65 years & over, the proportion where either or both husband and wife were employed increased, while couples with both husband and wife not employed dropped significantly from 66.3 per cent in 2010 to 49.4 per cent in 2020, reflecting the rising employment rate of seniors.

Chart 4.2 Married Couples in Resident Households by Labour Force Status and Age Group of Couple

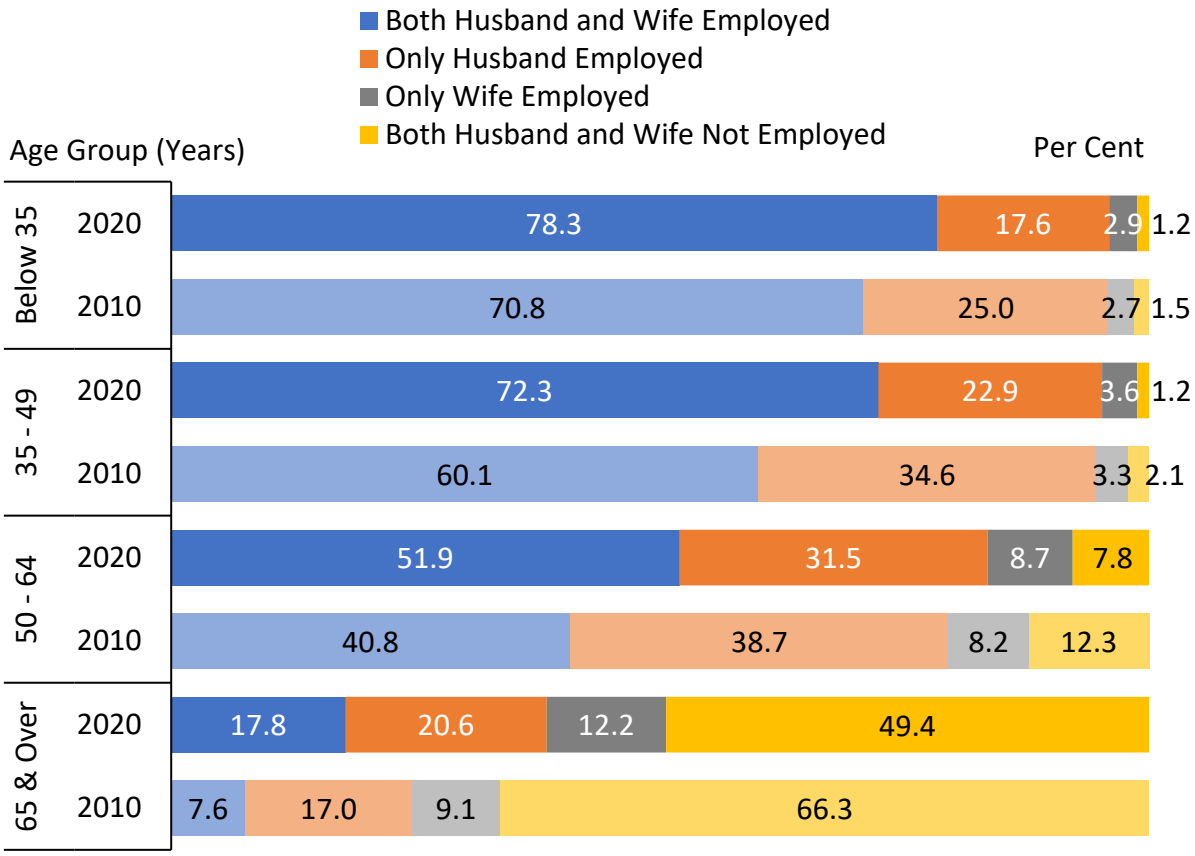

Note: For married couples where the husband and wife are not in the same age group, it refers to the age group of the older party.

Income from Work of Married Couples

Excluding married couples who were not employed, the proportion whose combined monthly income from work was $9,000 & over rose significantly from 29.9 per cent in 2010 to 48.0 per cent in 2020 (Chart 4.3).

Chart 4.3 Married Couples in Resident Households by Monthly Income from Work of Couple

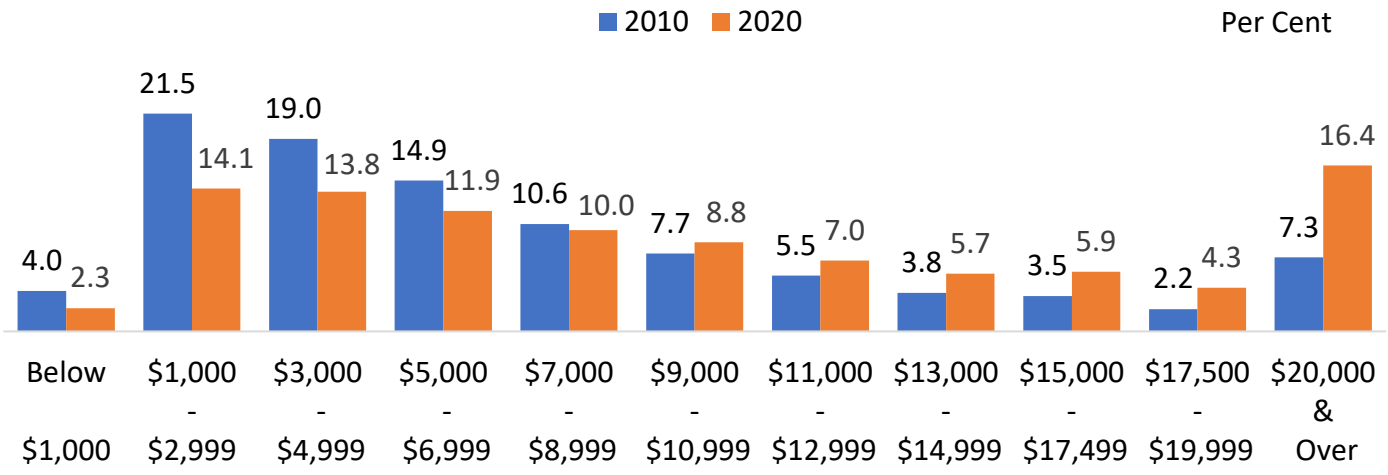

Note: Income from work includes employer CPF contributions. Data excludes married couples where both husband and wife were not employed.

Across all labour force status of married couples, the average and median monthly income from work of couples rose between 2010 and 2020 (Chart 4.4). Married couples with both husband and wife employed earned a median monthly income of $11,101 in 2020, higher than those with only husband employed ($5,070) and those with only wife employed ($3,213).

Chart 4.4 Average and Median Monthly Income from Work of Married Couples in Resident Households by Labour Force Status of Couple

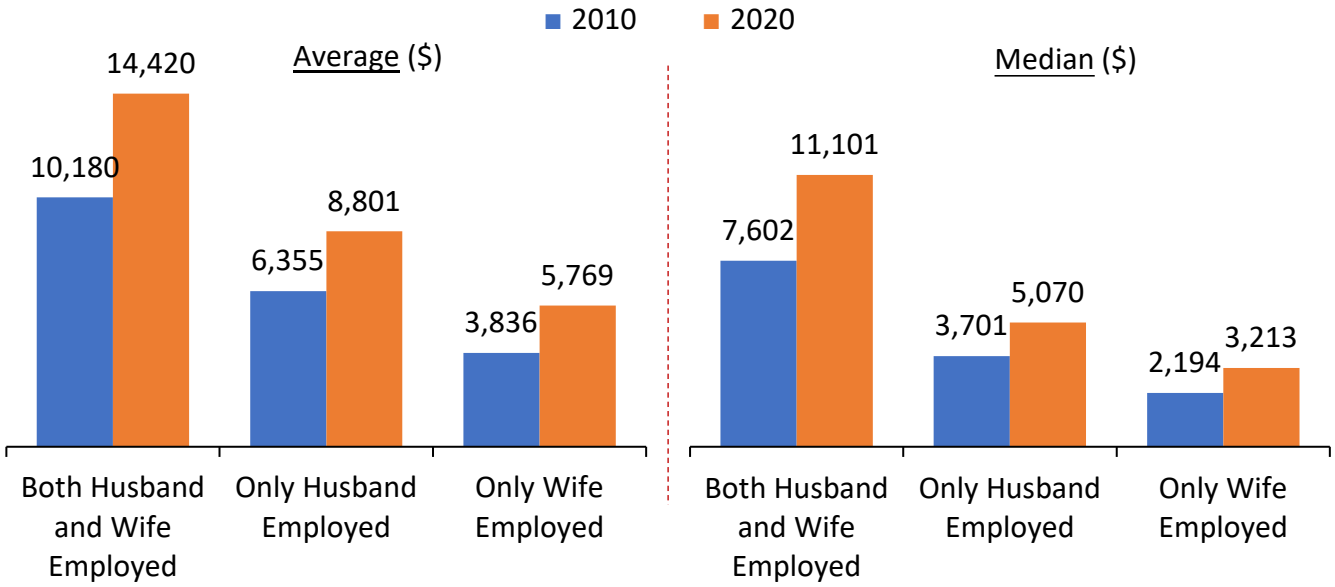

Educational Attainment of Married Couples

Reflecting the continued equalisation of educational opportunities for females[7], the proportion of married couples with both the husband and wife having equal qualifications rose from 44.3 per cent in 2010 to 46.6 per cent in 2020 (Chart 4.5). The corresponding share of married couples where the wife had lower qualifications than the husband decreased to 30.8 per cent in 2020 while that for couples where the wife had higher qualifications than the husband remained relatively unchanged.

Chart 4.5 Married Couples in Resident Households by Highest Qualification Attained of Husband and Wife

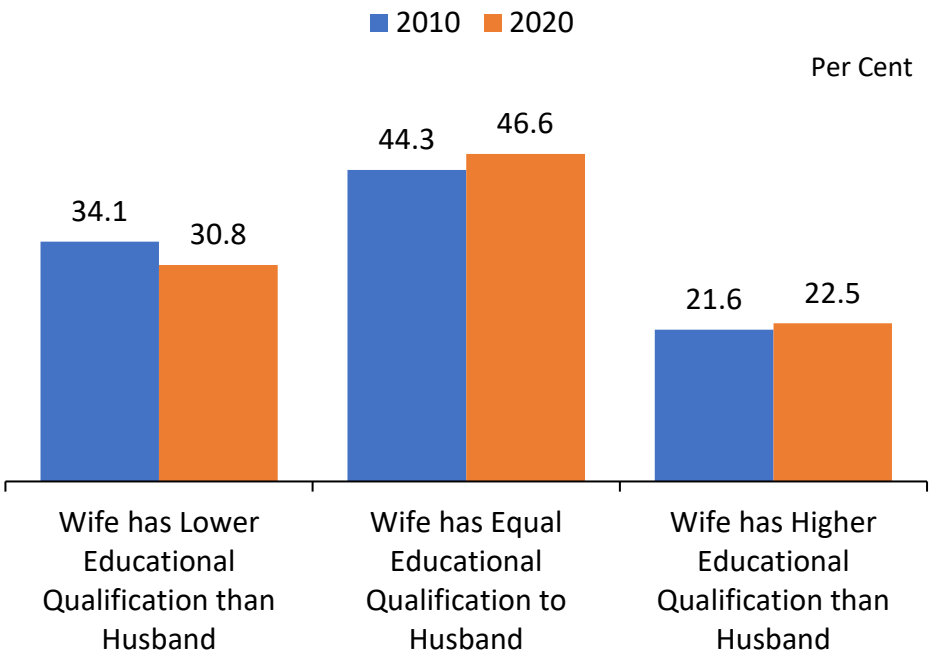

Note: Data excludes married couples where either the husband or wife or both were attending educational institutions as full-time students. The data includes those who were upgrading their qualifications through part-time courses.

[7] Detailed trends on educational profile of residents can be found in Census 2020 Statistical Release 1: Demographic Characteristics, Education, Language and Religion.

Across all educational qualification groups of the husband, the proportion of married couples where the wife had lower qualifications than the husband decreased between 2010 and 2020 (Chart 4.6).

Among married males with university qualifications in 2020, the majority (or 70.3 per cent) had a spouse who was also a university graduate. In comparison, 41.3 per cent of married males with diploma and professional qualifications had a spouse with lower educational qualifications.

Chart 4.6 Married Couples in Resident Households by Highest Qualification Attained of Husband and Wife

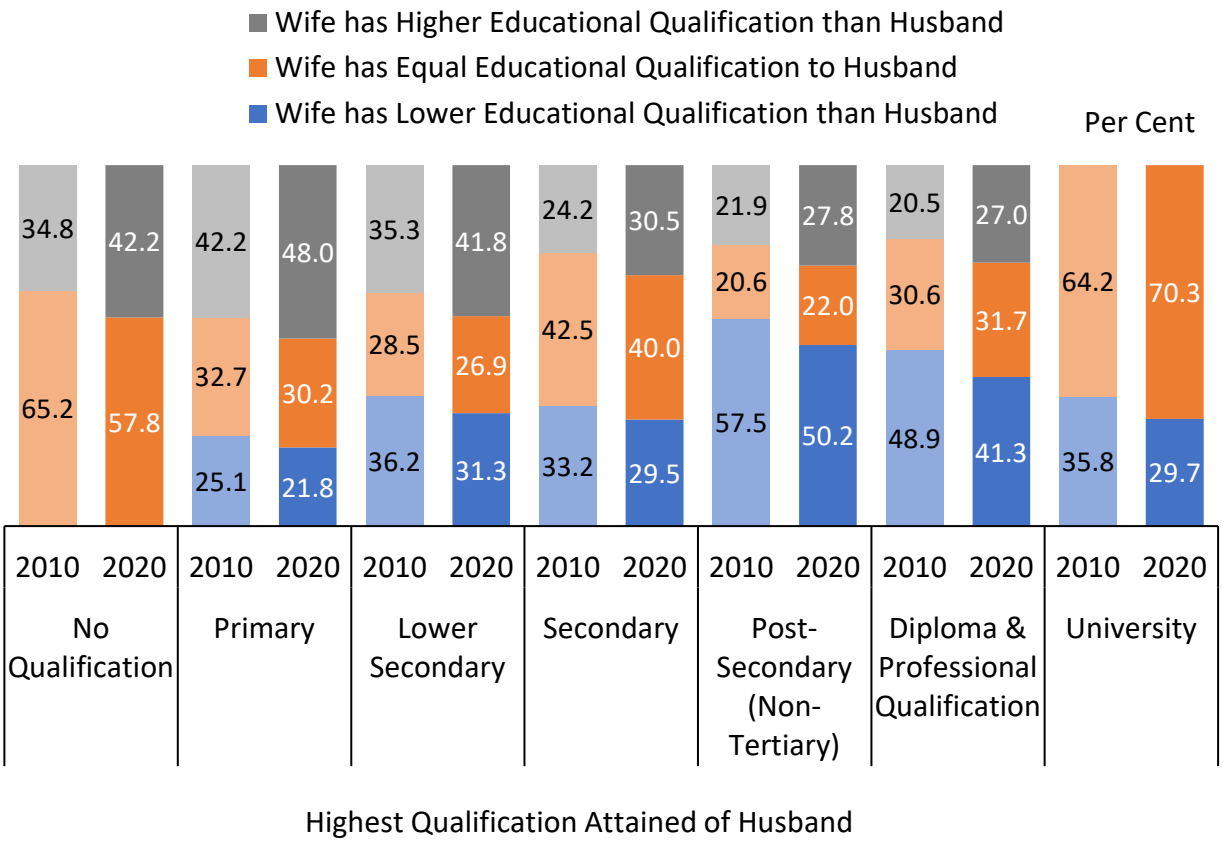

Note: Data excludes married couples where either the husband or wife or both were attending educational institutions as full-time students. The data includes those who were upgrading their qualifications through part-time courses.

Geographical Distribution & Transport

With a total population of **5.69 million** in 2020, there was an average of **7,810 persons per square kilometer** in Singapore.

Outram had the highest proportion of residents aged 65 years and over.

Punggol had the highest proportion of residents aged below 5 years.

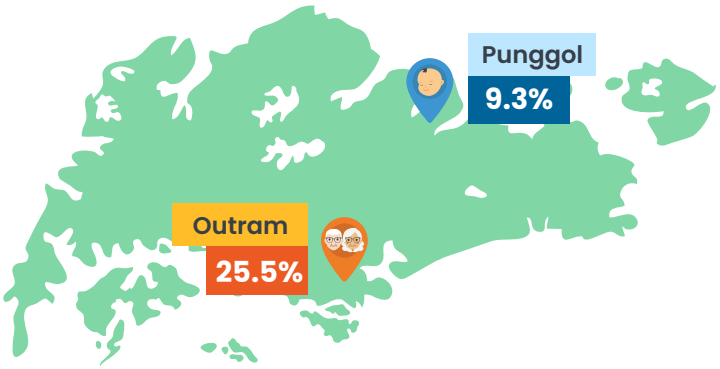

Top 3 Areas Where Residents Work

Among all employed residents aged 15 years and over with a fixed location for work, Downtown Core, Queenstown and Geylang were the top 3 areas where employed residents travelled to for work.

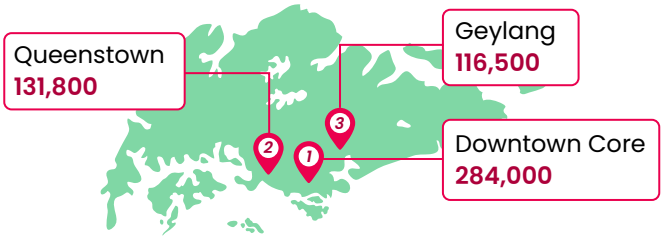

Main Mode of Transport for Students

	2010	2020
Primary and Below: No Transport Required	46.2%	43.0%
Secondary: Public Bus Only	42.1%	36.9%
Post-Secondary(Non-Tertiary): MRT/LRT & Public Bus Only	29.4%	44.2%
Polytechnic Diploma: MRT/LRT & Public Bus Only	34.6%	49.7%
Professional Qualification and Other Diploma: MRT/LRT & Public Bus Only	38.3%	48.9%
University: MRT/LRT & Public Bus Only	43.7%	51.1%

Mode of Transport & Median Travelling Time for Employed Residents

The use of combinations of MRT/LRT or public bus to work increased to **57.7%** in 2020.

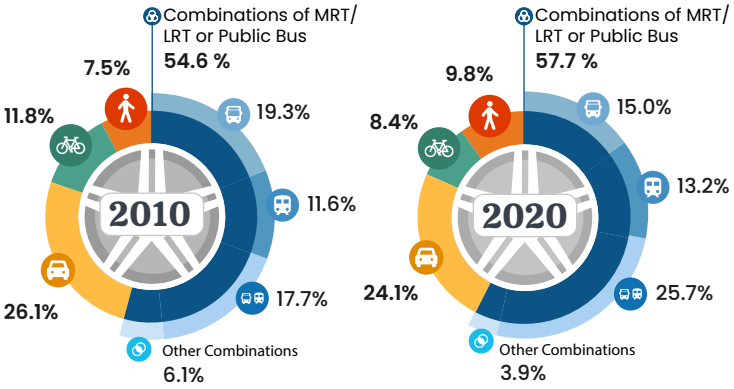

Median Travelling Time	2010	2020
Combinations of MRT/LRT or Public Bus	45	45 min
Public Bus Only	30	37 min
MRT/LRT Only	40	45 min
MRT/LRT & Public Bus Only	50	60 min
Other Combinations	45	60 min
Car/Taxi/Private Hire Car Only	30	30 min
Other Modes	30	30 min
No Transport Required	10	8 min

CHAPTER 5

GEOGRAPHIC DISTRIBUTION OF RESIDENCE

Population Size and Density

Singapore's total population in 2020 was 5.69 million, or an average of 7,810 persons per square kilometer (sq km) (Table 5.1). This was higher than the population density[8] of 7,146 persons per sq km in 2010.

Table 5.1 Population Size and Density

Year	Total Population[1/] ('000)	Resident Population ('000)	Land Area (sq km)	Population Density (per sq km)
2000	4,027.9	3,273.4	682.7	5,900
2010	5,076.7	3,771.7	710.4	7,146
2015	5,535.0	3,902.7	719.1	7,697
2016	5,607.3	3,933.6	719.2	7,797
2017	5,612.3	3,965.8	719.9	7,796
2018	5,638.7	3,994.3	722.5	7,804
2019	5,703.6	4,026.2	725.1	7,866
2020	5,685.8	4,044.2	728.0	7,810

[1/] Total population comprises Singapore residents and non-residents. Resident population comprises Singapore citizens and permanent residents.

Resident Population Size by Planning Area of Residence

In 2020, slightly over half of the 4.04 million residents in Singapore stayed in the top 9 planning areas of residence. There were four planning areas with more than 250,000 residents each, namely Bedok, Jurong West, Tampines and Woodlands (Map 5.1). Bedok was the most populated with 276,990 residents.

[8] Population density is calculated using the total population size divided by the total land area. This is different from, and not comparable to, living density which only takes into account land available for urban areas, and excludes land use for ports, airports, defence and utilities, among others.

Age Profile

In 2020, Outram, Sungei Kadut, Rochor, Bukit Merah, Ang Mo Kio, Queenstown, Kallang, Toa Payoh and Clementi had higher proportions of residents aged 65 years and over (Map 5.2) than other planning areas of residence. For each of these areas, at least one in five residents were aged 65 years and over.

In comparison, newer planning areas had a higher proportion of children aged below 5 years than older planning areas. In 2020, Punggol had the highest proportion of children aged below 5 years at 9.3 per cent of the resident population in the planning area (Map 5.3). Five other planning areas each had at least 6.0 per cent of residents aged below 5 years.

Floor Area of Residence

In 2020, more than half of the resident population lived in residential dwelling units with floor areas greater than 100 square metres (sq m) (Chart 5.1). Proportionately more seniors aged 65 years and over (27.7 per cent) lived in smaller residential dwelling units with floor areas of 80 sq m or less, compared to the overall resident population (19.4 per cent). This corresponded with the smaller average household size of 2.6 persons for resident households with reference persons aged 65 years and over compared to 3.2 persons for all resident households.

By planning area, Outram, Changi, Queenstown, Kallang and Rochor had at least 50 per cent of residents aged 65 years and above staying in residential dwelling units with floor areas of 80 sq m or less (Map 5.4).

Chart 5.1 Proportion of Resident Population by Floor Area of Residence (sq m), 2020

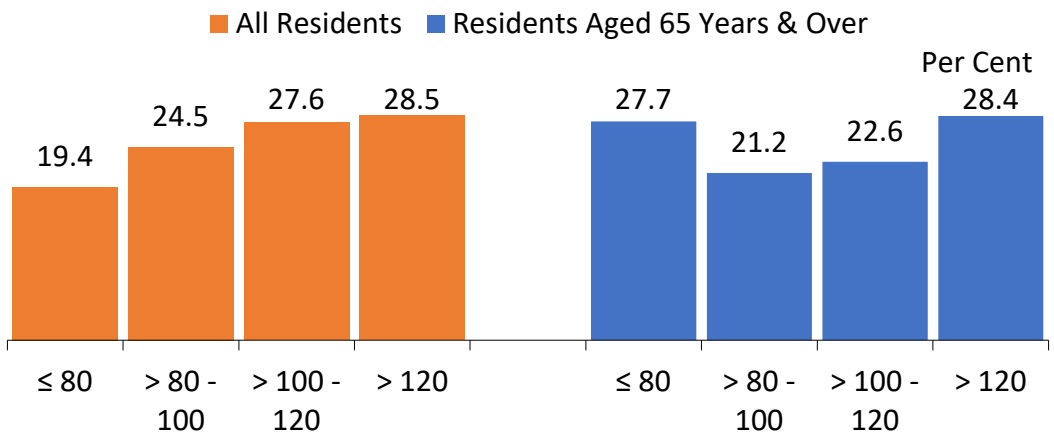

Map* 5.1 Resident Population by Planning Area of Residence, 2020

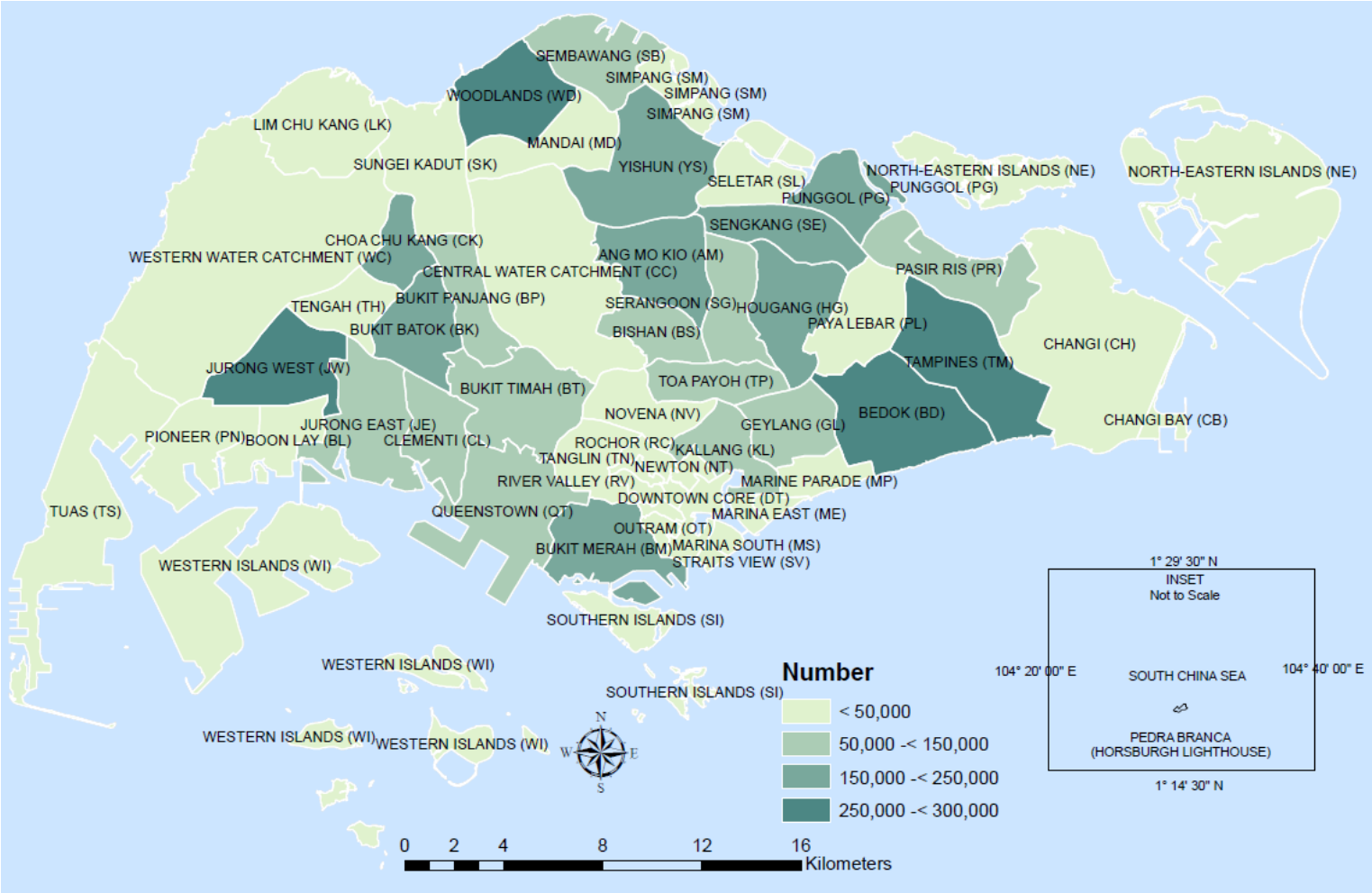

Note: Published map is based on the Urban Redevelopment Authority's Master Plan 2019 planning area boundaries and the Singapore Land Authority's 2020 Singapore island profile. The Master Plan 2019 is a forward-looking guiding plan for Singapore's development in the medium term over the next 10 to 15 years and the planning boundaries may not coincide with existing developments for some areas.

*Data on actual count of data presented on all maps are available in the section on detailed statistical tables in this report.

Map 5.2 Proportion of Resident Population Aged 65 Years and Over by Planning Area of Residence, 2020

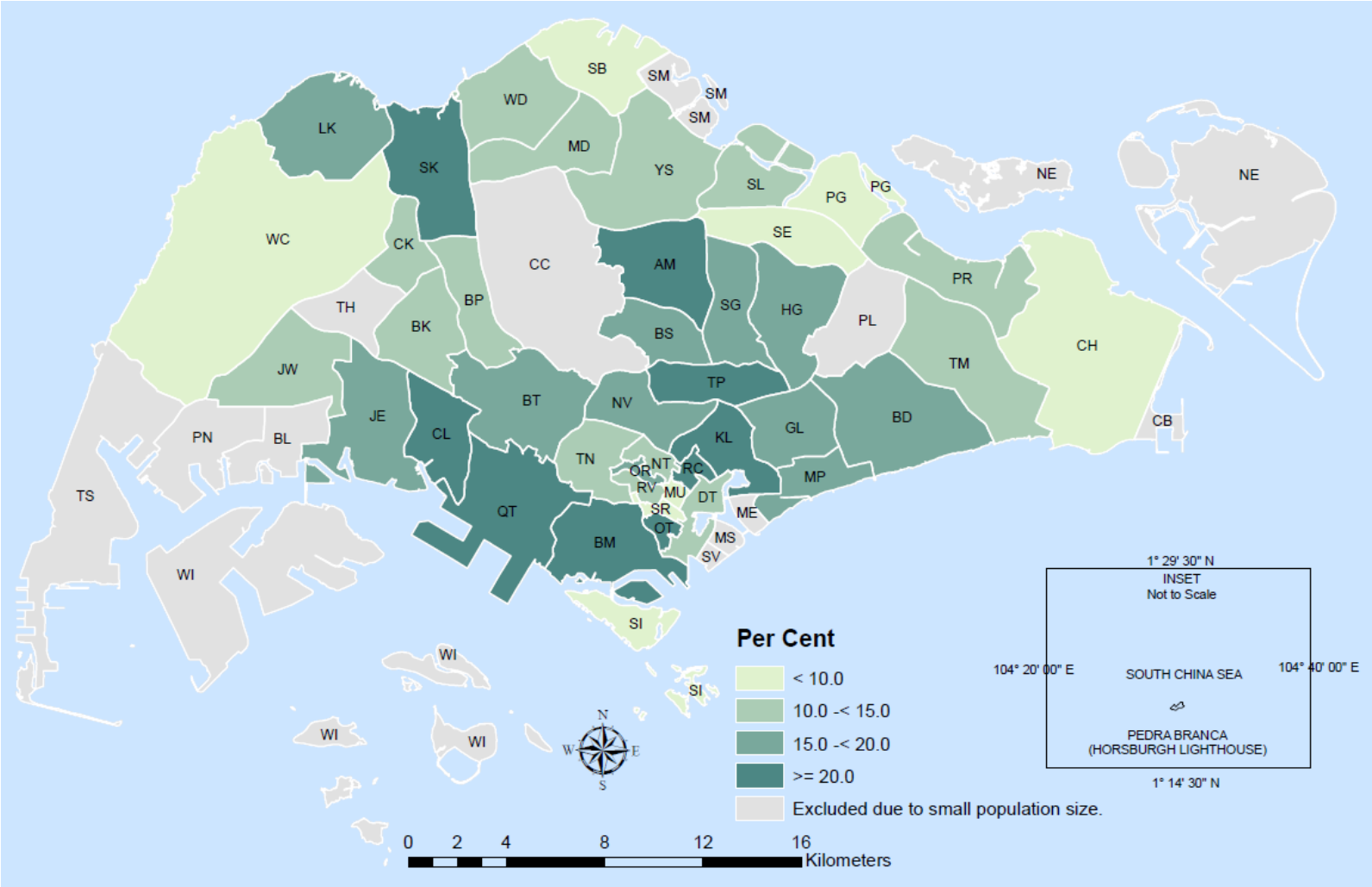

Note: Published map is based on the Urban Redevelopment Authority's Master Plan 2019 planning area boundaries and the Singapore Land Authority's 2020 Singapore island profile. The Master Plan 2019 is a forward-looking guiding plan for Singapore's development in the medium term over the next 10 to 15 years and the planning boundaries may not coincide with existing developments for some areas.

Map 5.3 Proportion of Resident Population Aged Below 5 Years by Planning Area of Residence, 2020

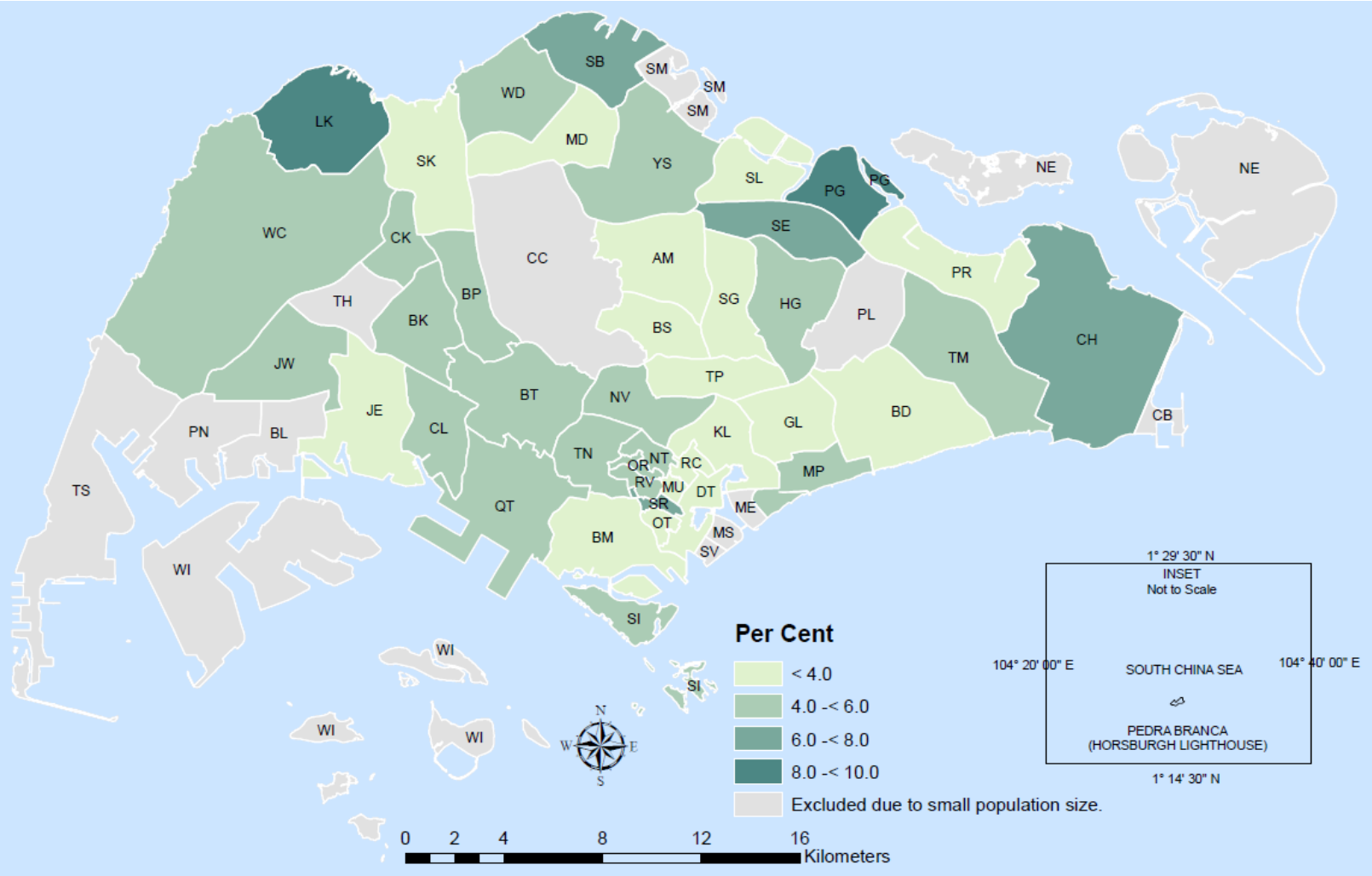

Note: Published map is based on the Urban Redevelopment Authority's Master Plan 2019 planning area boundaries and the Singapore Land Authority's 2020 Singapore island profile. The Master Plan 2019 is a forward-looking guiding plan for Singapore's development in the medium term over the next 10 to 15 years and the planning boundaries may not coincide with existing developments for some areas.

Map 5.4 Proportion of Residents Aged 65 Years & Over Staying in Residential Dwelling Units of Floor Area ≤80 sq m by Planning Area of Residence

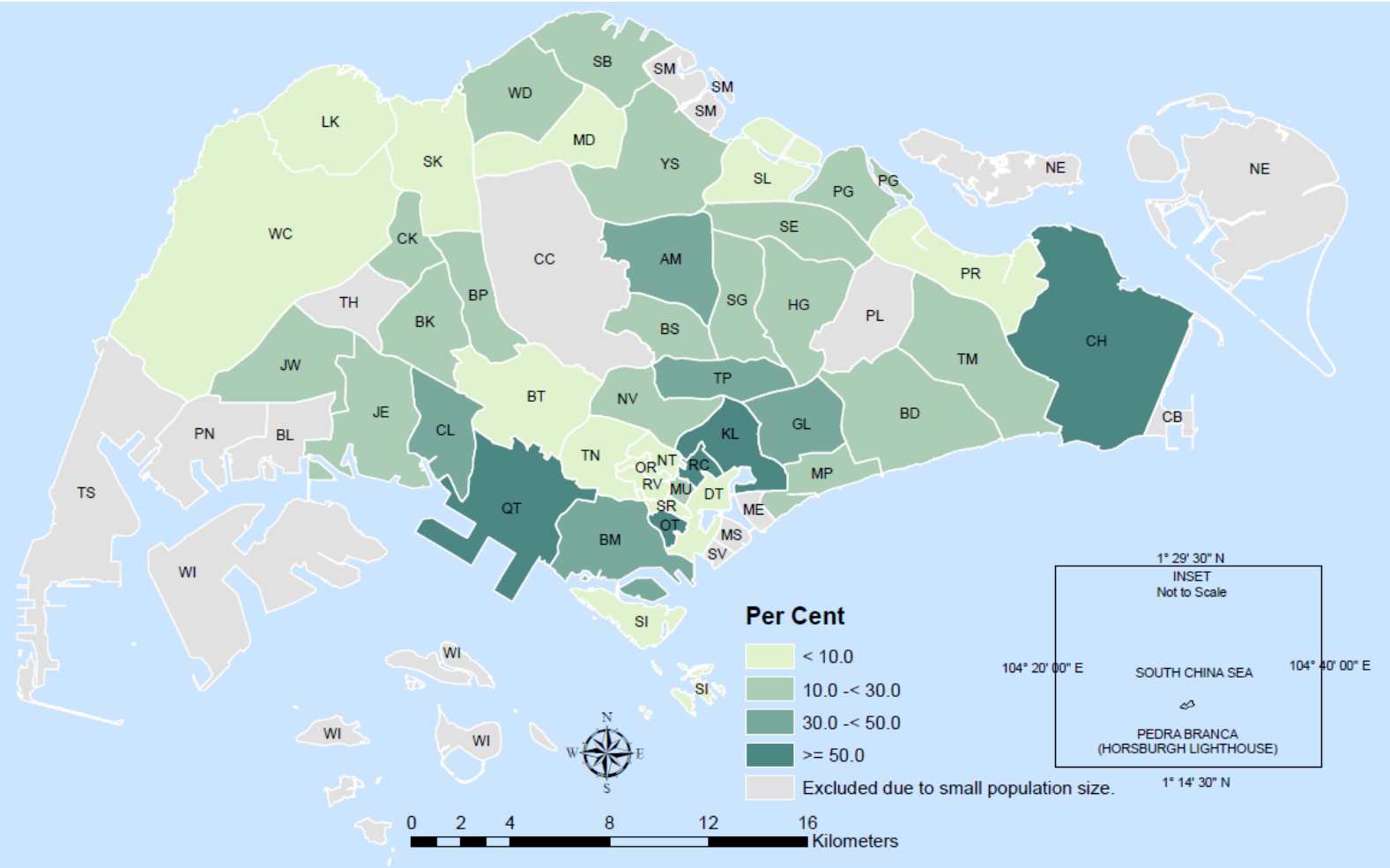

Note: Published map is based on the Urban Redevelopment Authority's Master Plan 2019 planning area boundaries and the Singapore Land Authority's 2020 Singapore island profile. The Master Plan 2019 is a forward-looking guiding plan for Singapore's development in the medium term over the next 10 to 15 years and the planning boundaries may not coincide with existing developments for some areas.

CHAPTER 6

GEOGRAPHIC DISTRIBUTION OF WORKPLACE[9]

Employed Residents

In 2020, some 284,000 employed residents aged 15 years and over, or 12.9% of the resident workforce, worked in the planning area of Downtown Core. This was followed by Queenstown, Geylang and Bukit Merah, each with more than 100,000 employed residents working in the planning area (Chart 6.1 and Map 6.1).

Chart 6.1 Top 10 Planning Areas of Workplace by Number of Employed Residents Aged 15 Years and Over, 2020

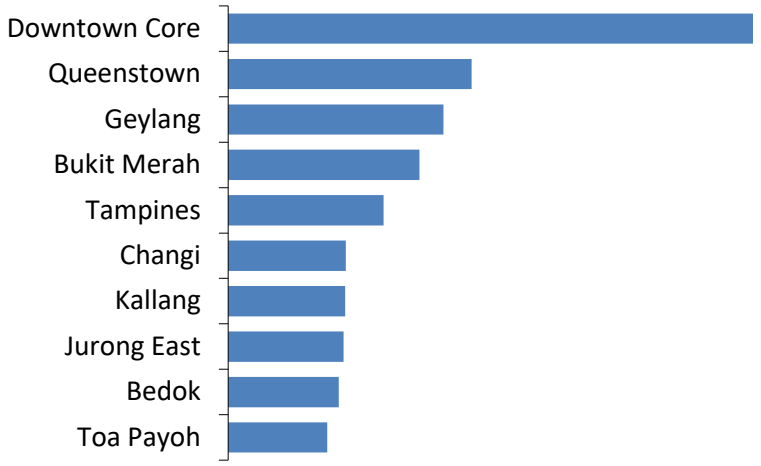

	Number	Per Cent of Employed Residents
Downtown Core	284,000	12.9
Queenstown	131,800	6.0
Geylang	116,500	5.3
Bukit Merah	103,600	4.7
Tampines	84,200	3.8
Changi	63,700	2.9
Kallang	63,300	2.9
Jurong East	62,500	2.8
Bedok	59,900	2.7
Toa Payoh	53,700	2.4

Age Profile of Employed Residents

Among the top 10 planning areas of workplace with the largest number of employed residents, Downtown Core had proportionately more employed residents in the younger age groups in 2020. Almost two-thirds of those who worked in Downtown Core were aged below 45 years while less than 4 per cent were aged 65 years and over (Chart 6.2).

[9] Data refers to the usual workplace location and not the temporary arrangements due to COVID-19 measures. Persons who usually worked from home or were usually with no fixed location for work were excluded from the counts of employed residents by planning area of workplace.

Chart 6.2 Top 10 Planning Areas of Workplace by Age Group, 2020

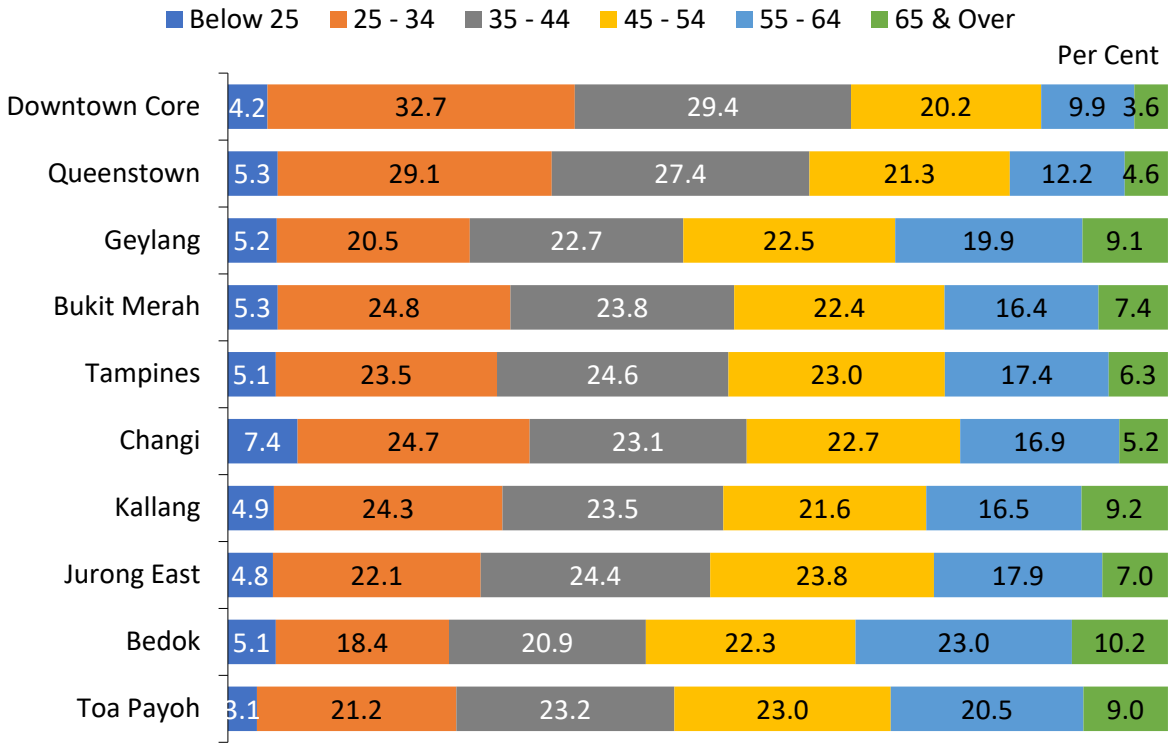

In comparison, nine other planning areas had at least 10.0 per cent of employed residents who were aged 65 years and over in 2020, namely Bukit Panjang, Rochor, Marine Parade, Bishan, Hougang, Bukit Timah, Outram, Bedok and Choa Chu Kang (Map 6.2).

Education Profile of Employed Residents

Among employed residents working in Downtown Core in 2020, 86.2 per cent had at least post-secondary qualifications. This was the highest across all planning areas of workplace. Other planning areas with at least 80 per cent of employed residents with post-secondary or higher qualifications were Queenstown, Western Water Catchment, Newton, Seletar, Western Islands and Museum (Map 6.3).

Workplace where Employed Residents from Planning Region of Residence travelled to

Downtown Core was the top workplace destination in 2020 for residents living in all five planning regions of residence (Central, East, North, North-East, West), accounting for 9.8 per cent to 21.3 per cent of the resident workforce from each region (Map 6.4). The number of employed residents travelling to Downtown Core for work was the highest for those staying in the Central region at 91,500,

followed by the North-East region at 65,900, the East region at 51,100, the West region at 47,600 and the North region at 27,900.

Almost 80.0 per cent of the resident workforce had their workplace located in a different planning area from their homes in 2020 (Chart 6.3). Employed residents in older age groups tended to have their workplace located in the same planning area as their homes, or have no fixed location for work.

Chart 6.3 Employed Residents Aged 15 Years and Over by Workplace Location, 2020

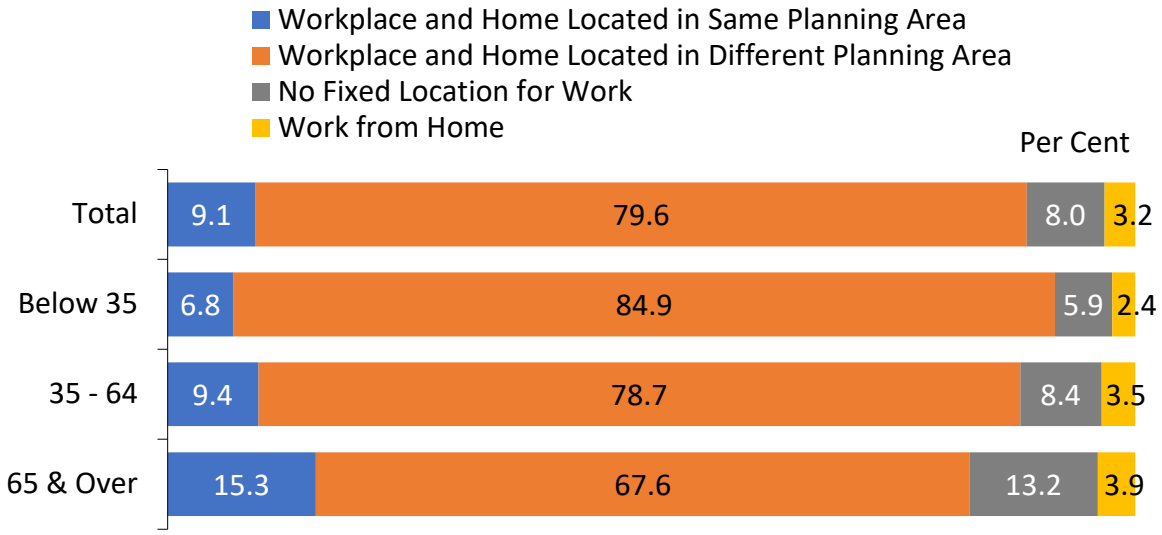

Map 6.1 Employed Residents Aged 15 Years and Over by Planning Area of Workplace, 2020

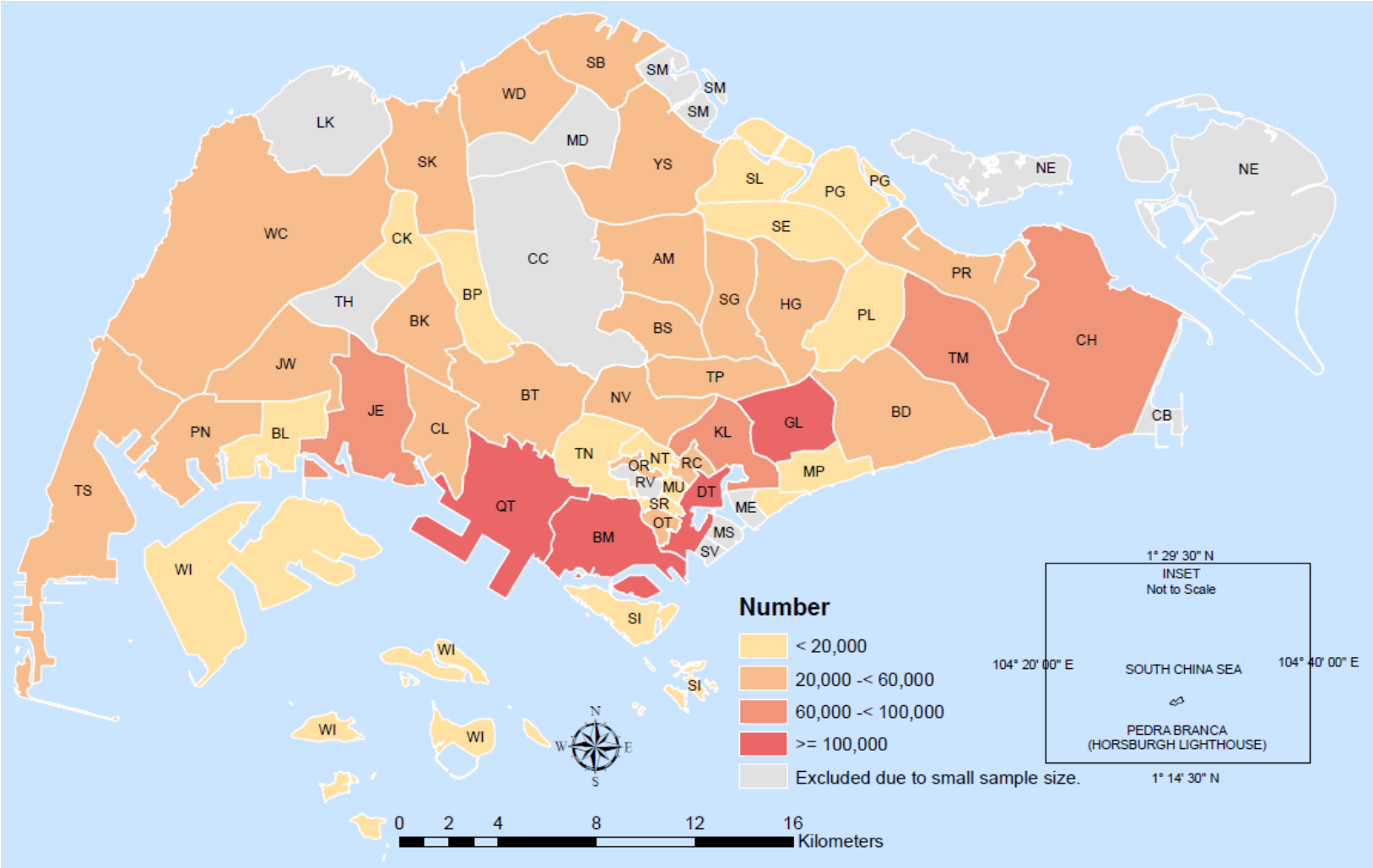

Note: Published map is based on the Urban Redevelopment Authority's Master Plan 2019 planning area boundaries and the Singapore Land Authority's 2020 Singapore island profile. The Master Plan 2019 is a forward-looking guiding plan for Singapore's development in the medium term over the next 10 to 15 years and the planning boundaries may not coincide with existing developments for some areas.

Map 6.2 Proportion of Employed Residents Aged 65 Years and Over by Planning Area of Workplace, 2020

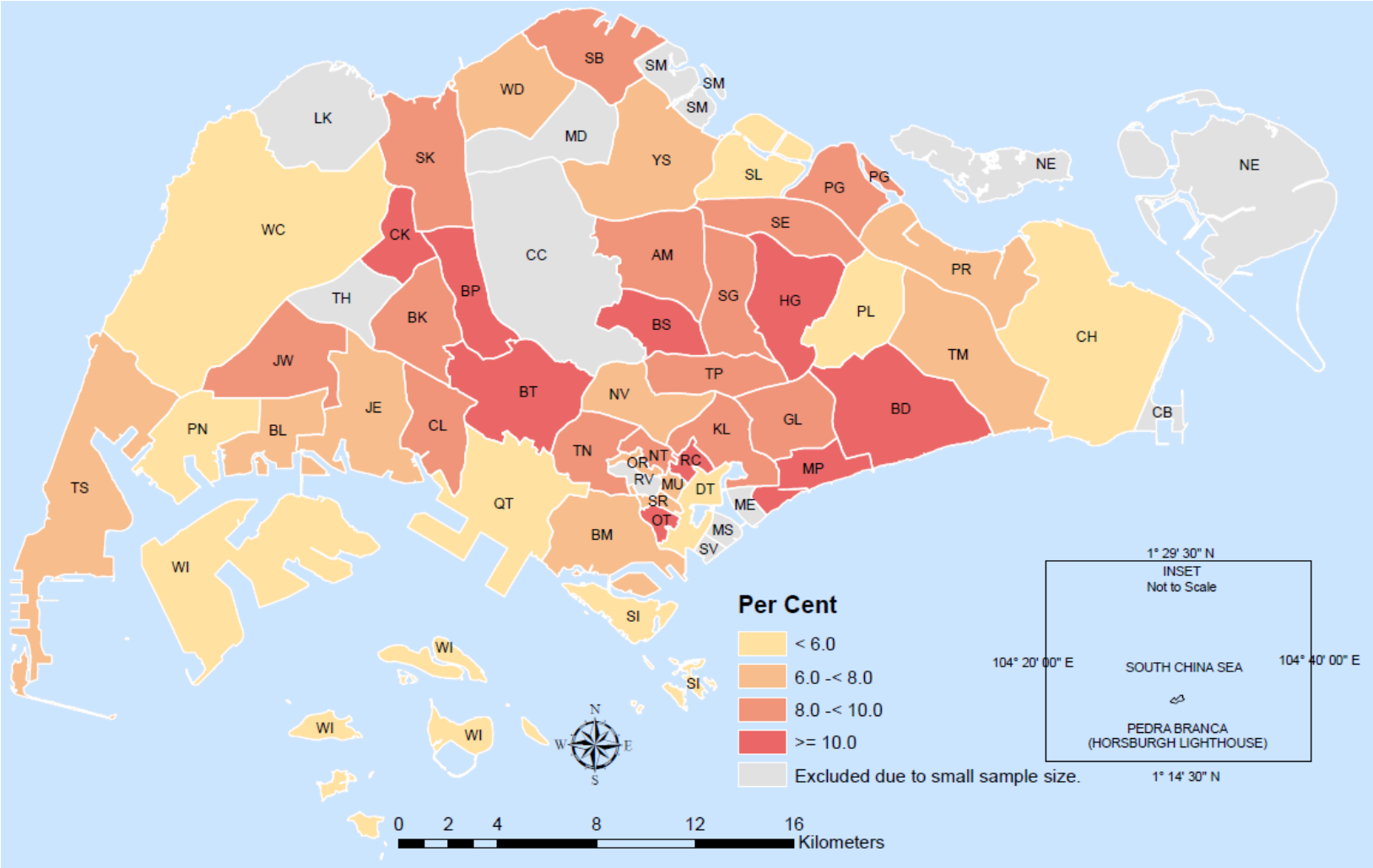

Note: Published map is based on the Urban Redevelopment Authority's Master Plan 2019 planning area boundaries and the Singapore Land Authority's 2020 Singapore island profile. The Master Plan 2019 is a forward-looking guiding plan for Singapore's development in the medium term over the next 10 to 15 years and the planning boundaries may not coincide with existing developments for some areas.

Map 6.3 Proportion of Employed Residents Aged 15 Years and Over with at Least Post-Secondary Qualification[10] by Planning Area of Workplace, 2020

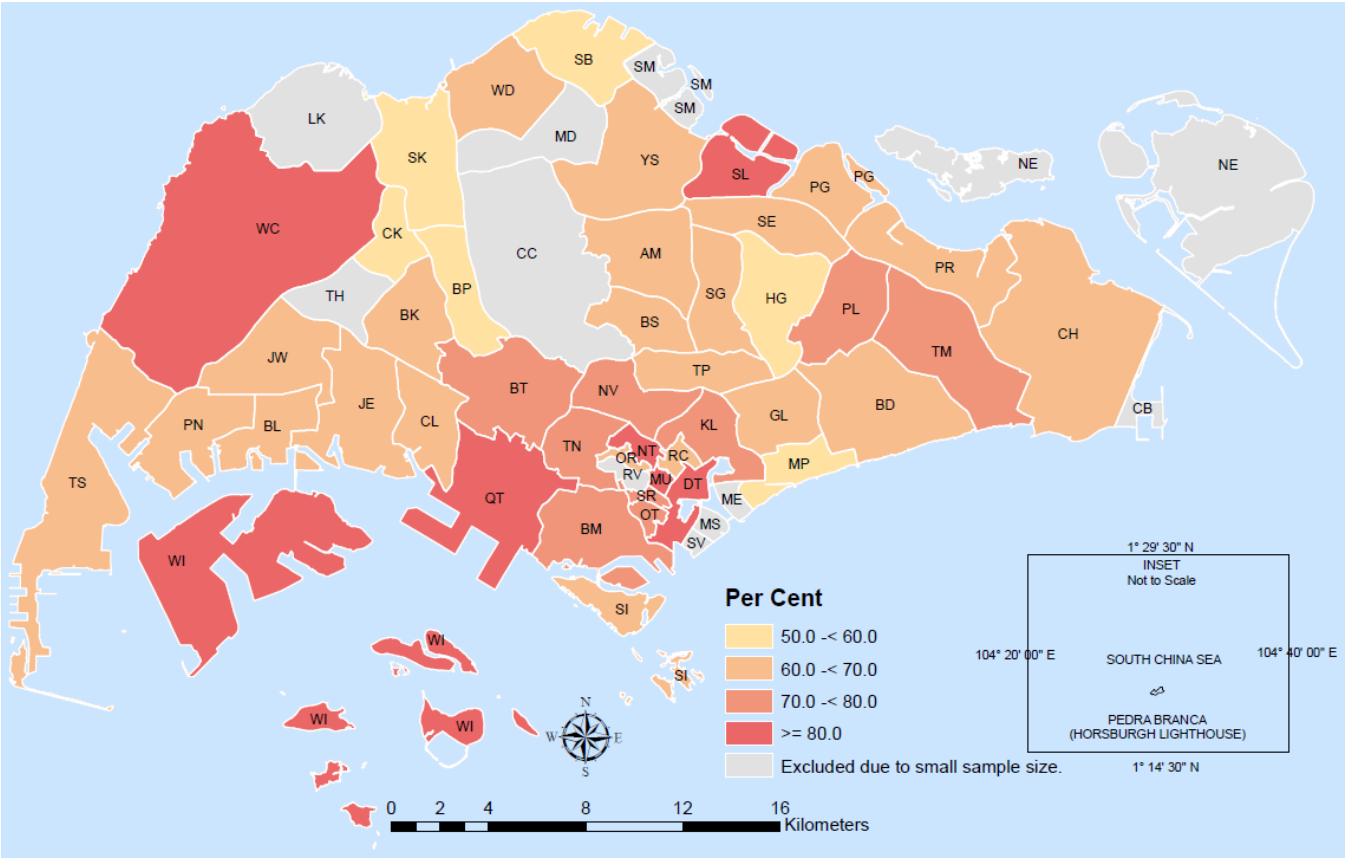

Note: Published map is based on the Urban Redevelopment Authority's Master Plan 2019 planning area boundaries and the Singapore Land Authority's 2020 Singapore island profile. The Master Plan 2019 is a forward-looking guiding plan for Singapore's development in the medium term over the next 10 to 15 years and the planning boundaries may not coincide with existing developments for some areas.

[10] Data pertain to residents who were not attending educational institutions as full-time students and include those who were upgrading their qualifications through part-time courses.

Map 6.4 Top 5 Planning Areas of Workplace where Employed Residents Aged 15 Years and Over from various Planning Region of Residence travelled to, 2020

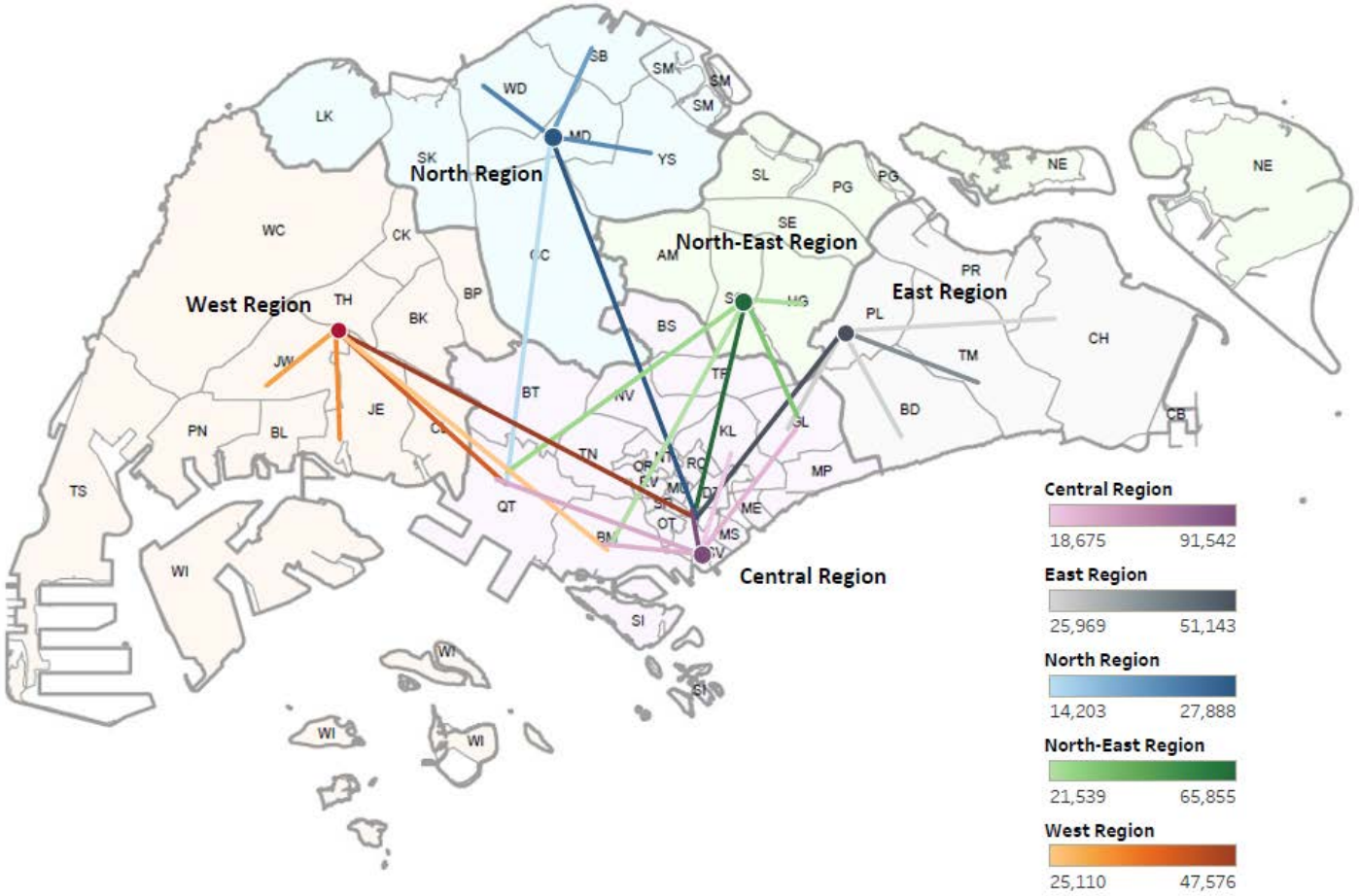

Note: This map shows the top 5 planning areas of workplace corresponding to employed residents from each planning region of residence (i.e. Central, East, North-East, North and West). From each planning region of residence, the relative size of employed residents travelling to the destination planning area of workplace is illustrated by the colour intensity of the lines (higher numbers represented by darker shades and lower numbers are in light shades). The nodes representing the planning regions of residence are approximations of the region to aid visualisation.

CHAPTER 7

TRANSPORT[11]

Usual Mode of Transport to Work

Public bus and the Mass Rapid Transit (MRT)/Light Rail Transit (LRT) continued to be key modes of transport to work among employed residents. In 2020, 57.7 per cent took public bus, MRT/LRT or combinations of MRT/LRT or public bus to work, up from 54.6 per cent in 2010 (Chart 7.1). This was mainly due to an increase in the proportion who commuted to work by MRT/LRT with a transfer to or from public bus, in line with the expansion of the MRT/LRT network. Conversely, the share of those who commuted to work by bus only declined over the same period.

Slightly over one-fifth of employed residents travelled to work only by car in 2020, down from about a quarter in 2010. The proportion who travelled only by taxi or private hire car increased from 1.3 per cent to 3.0 per cent over the same period.

Chart 7.1 Proportion of Employed Residents Aged 15 Years and Over by Mode of Transport to Work

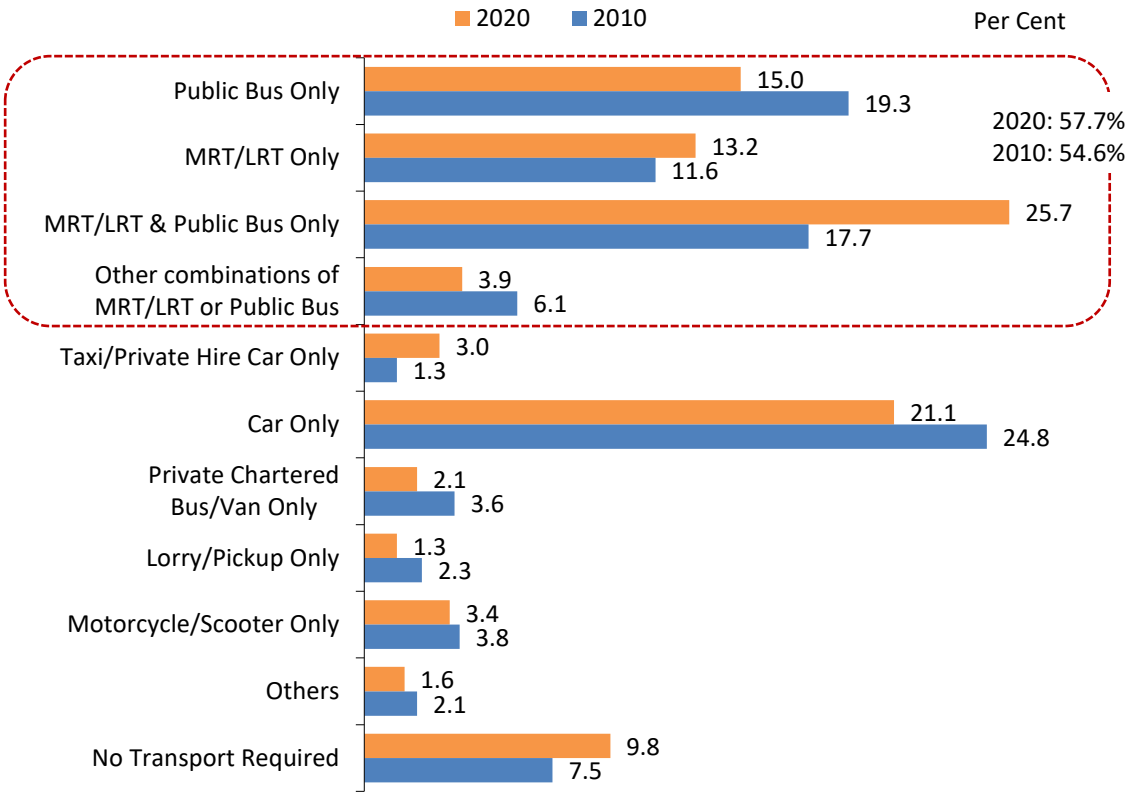

[11] Data refers to the usual mode of transport to work/school based on the usual workplace/school location and not the temporary arrangements due to COVID-19 measures.

Mode of Transport to Work by Housing Type

In 2020, 69.5 per cent of employed residents staying in HDB 1- and 2- room flats commuted to work by public bus, MRT/LRT or other combinations of MRT/LRT or public bus (Table 7.1). The corresponding proportions among other HDB dwellers were between 57.9 per cent for those staying in HDB 5-room or executive flats and 67.4 per cent for those staying in HDB 3-room flats.

In comparison, 52.9 per cent of employed residents staying in landed properties relied on cars to travel to work in 2020, though this was a decrease from 59.6 per cent in 2010. Similarly, the proportion of employed residents staying in condominiums and other apartments who relied on cars as their only mode of transport to work decreased to 39.3 per cent in 2020, from 50.3 per cent in 2010.

Table 7.1 Proportion of Employed Residents Aged 15 Years and Over by Mode of Transport to Work and Type of Dwelling

Per Cent

Mode of Transport	HDB Dwellings[1/]								Condominiums and Other Apartments		Landed Properties		Others	
	1- and 2-Room Flats[2/]		3-Room Flats		4-Room Flats		5-Room and Executive Flats							
	2010	2020	2010	2020	2010	2020	2010	2020	2010	2020	2010	2020	2010	2020
Total	100.0	100.0	100.0	100.0	100.0	100.0	100.0	100.0	100.0	100.0	100.0	100.0	100.0	100.0
Combinations of MRT/LRT or Public Bus	71.6	69.5	65.3	67.4	60.2	62.8	53.2	57.9	36.6	44.8	28.7	32.7	28.7	36.2
Public Bus Only	39.9	27.2	28.7	22.9	21.5	16.5	15.3	12.8	10.4	8.5	8.6	7.2	8.6	10.3
MRT/LRT Only	10.8	11.0	12.2	12.7	12.6	13.4	12.5	13.8	8.8	14.5	5.5	8.7	5.5	8.8
MRT/LRT & Public Bus Only	18.2	28.8	19.8	29.0	20.0	28.4	18.1	26.5	10.9	18.7	9.4	15.1	9.4	15.5
Other combinations	2.7	2.5	4.6	2.8	6.1	4.5	7.3	4.9	6.6	3.1	5.3	1.7	5.3	1.6
Taxi/Private Hire Car Only	0.4	1.6	1.0	2.3	0.9	2.4	1.3	2.9	3.0	4.9	1.9	3.9	1.9	1.7
Car Only	2.2	2.9	9.3	7.7	15.6	13.8	29.3	22.4	50.3	39.3	59.6	52.9	59.6	20.1
Private Chartered Bus/Van Only	2.3	2.1	4.1	2.6	4.7	2.5	3.6	2.2	1.5	0.9	1.2	0.6	1.2	1.2
Lorry/Pickup Only	2.5	1.7	2.9	1.9	3.1	1.8	1.8	1.2	0.5	0.3	1.1	0.6	1.1	-
Motorcycle/Scooter Only	4.4	4.2	5.1	4.1	5.2	4.7	3.3	3.2	0.8	0.8	0.6	0.7	0.6	1.0
Others	3.7	2.6	2.4	2.0	2.4	1.9	1.7	1.4	1.3	1.1	1.7	0.8	1.7	0.2
No Transport Required	12.9	15.5	9.9	12.1	7.9	10.1	5.9	8.8	5.9	7.7	5.1	7.8	5.1	39.7

[1/] Data for 2010 includes non-privatised Housing and Urban Development Company (HUDC) flats.
[2/] Includes HDB studio apartments.

Mode of Transport to Work by Planning Area of Residence

In 2020, the proportion who commuted to work by combinations of MRT/LRT or public bus was highest among employed residents staying in Toa Payoh (63.1 per cent). Seven other planning areas, including Sembawang, Bukit Merah, Queenstown, Geylang, Ang Mo Kio, Kallang and Yishun, each had at least 60.0 per cent of employed residents who commuted to work by combinations of MRT/LRT or public bus (Map 7.1).

The proportion who took only public bus to work was higher among those staying in Marine Parade (26.1 per cent), Bukit Merah (23.7 per cent) and Jurong East (20.5 per cent) (Map 7.2).

In comparison, the proportion who commuted to work by car only was higher among employed residents staying in Tanglin (50.3 per cent), Bukit Timah (49.2 per cent), followed by Marine Parade, River Valley and Novena (between 31.0 and 36.6 per cent) (Map 7.3).

Travelling Time to Work

In 2020, the median travelling time to work was 37 minutes for employed residents commuting to work by public bus only (Chart 7.2). Journeys to work by MRT/LRT were typically longer. The median travelling time was 45 minutes for those who travelled to work by MRT/LRT only. For those who travelled by MRT/LRT with a transfer to/from public bus, the median travelling time was 60 minutes, same as those who commute by other combinations of MRT/LRT or public bus.

For those who travelled to work by car, taxi/private hire car, private chartered bus/van, lorry/pickup or motorcycle/scooter, the median travelling time to work was shorter, at 30 minutes.

Between 2010 and 2020, the median travelling time increased for those who took combinations of MRT/LRT or bus to work, likely due to longer distances travelled via these transport modes[12]. Over the same period, travelling time similarly rose for those who took taxi or private hire car only to work. For those who took other modes of transport to work, the median travelling time in 2020 remained unchanged from 2010.

[12] According to findings from the Household Interview Travel Survey (HITS) 2008 and 2016 conducted by the Land Transport Authority (LTA), the average public transport travel distance to work increased by 17.5% from 2008 to 2016, i.e. from 10.3km to 12.1km. Land-use developments (e.g. growth of townships and growth of employment in certain areas) may be a contributing factor, such that home-work locations are further apart. The opening of new MRT lines (e.g. Circle Line, Downtown Line) and longer trunk bus services could also have enabled more employed persons to make longer trips via MRT/LRT or public buses.

Chart 7.2 Median Travelling Time to Work Among Employed Residents Aged 15 Years and Over by Mode of Transport

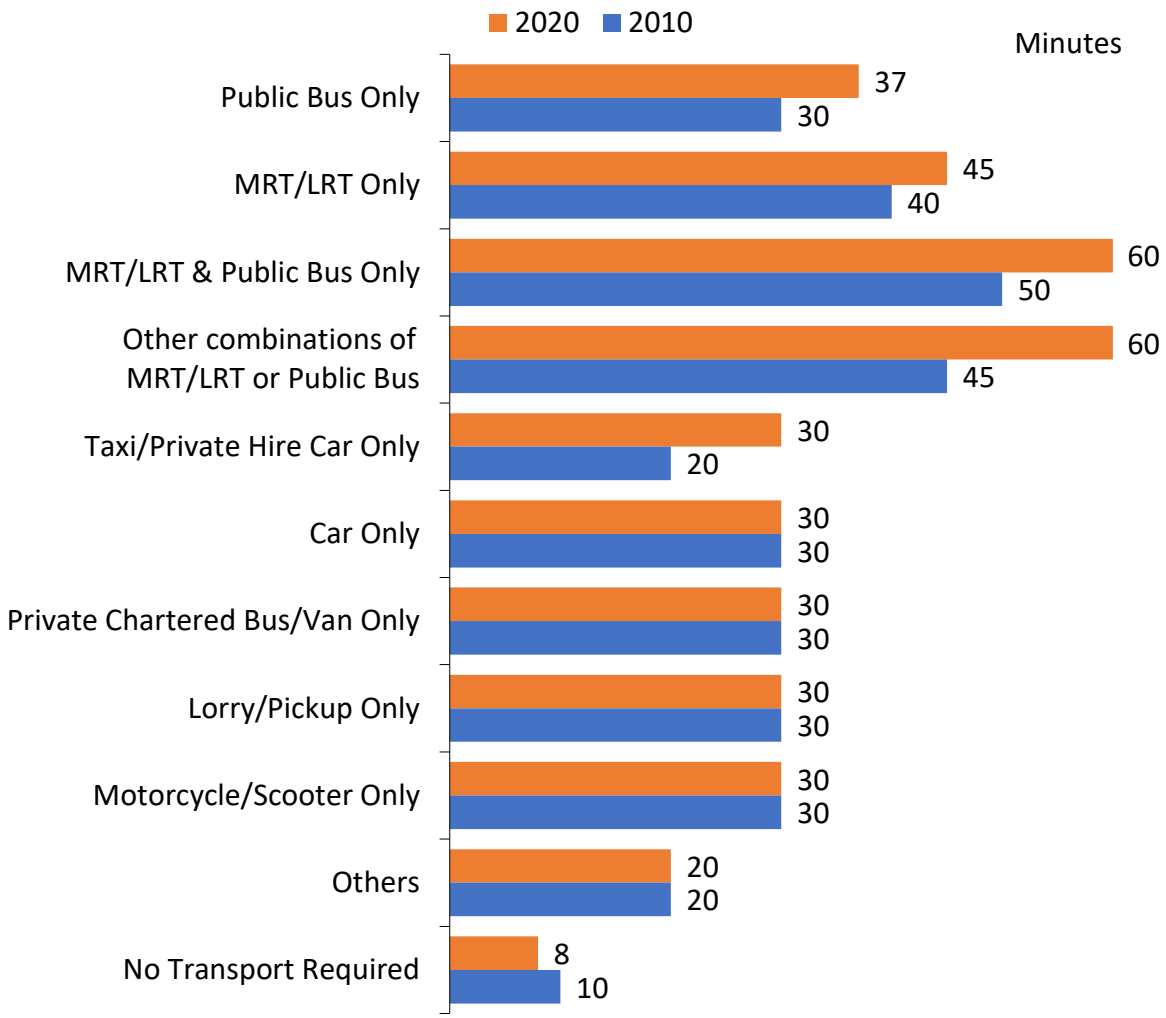

Travelling Time to Work by Planning Area of Residence

Employed residents staying in planning areas in or near the central business district generally had shorter travelling times to work than those staying further away. In 2020, the median travelling time to work was less than 25 minutes among employed residents staying in Downtown Core and River Valley (Map 7.4).

In contrast, the median travelling time to work was 45 minutes for employed residents staying in Bukit Panjang, Choa Chu Kang, Punggol, Sembawang, Sengkang, Woodlands and Yishun.

Usual Mode of Transport to School

Reflecting the close proximity of the schools to their homes, 43.0 per cent of pre-primary and primary school students did not require any mode of transport to school in 2020. This was slightly lower than 46.2 per cent in 2010 (Chart 7.3). Conversely, the corresponding proportion with car, taxi or private hire car only as their usual mode of transport to school increased from 14.5 per cent in 2010 to 22.0 per cent in 2020.

For students attending secondary or higher level of education, a large majority continued to take combinations of MRT/LRT or public bus to school. For university students, those who did not require any transport increased from 3.9 per cent in 2010 to 9.1 per cent in 2020.

Chart 7.3 Resident Students Aged 5 Years and Over by Mode of Transport to School and Level of Education Attending

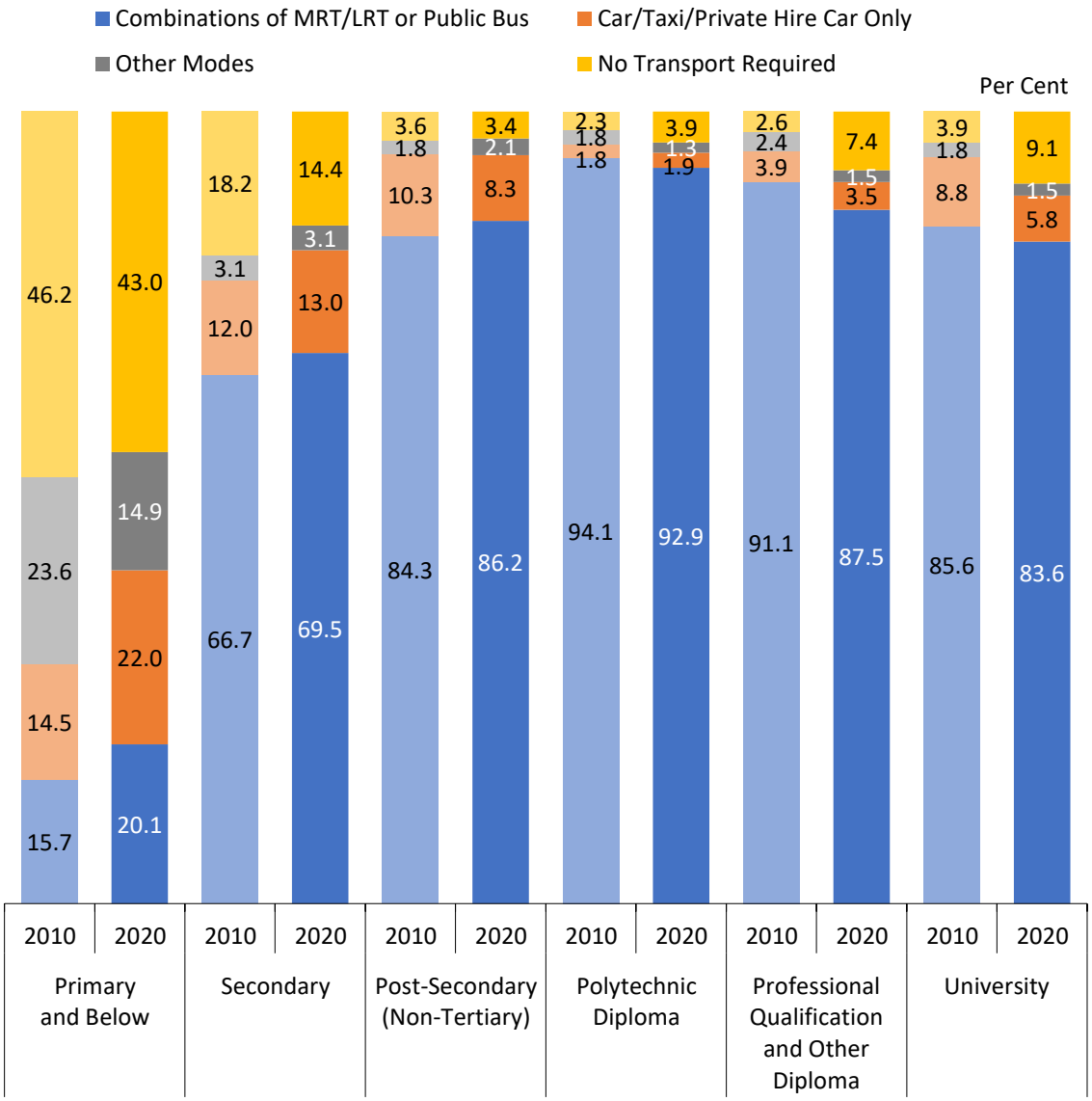

Travelling Time to School

The median travelling time to school was 45 minutes for students attending post-secondary (non-tertiary) and diploma and professional qualification courses, and 60 minutes for university students in 2020 (Chart 7.4). In comparison, the median travelling time was shorter for pre-primary and primary school students (15 minutes) and secondary school students (30 minutes), reflecting the shorter distances between school and home for these students.

Compared to 2010, the median travelling time to school increased[13] for most students, except for those attending diploma and professional qualification courses.

Chart 7.4 Median Travelling Time to School Among Resident Students Aged 5 Years and Over by Level of Education Attending

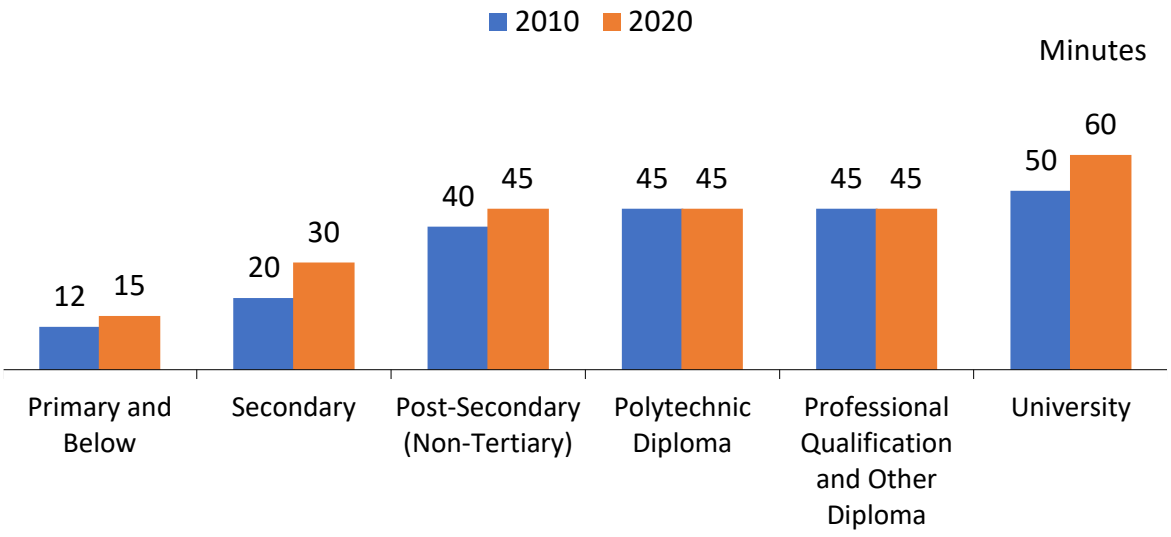

Travelling Time to School by Planning Area of Residence

In contrast to the relatively shorter travelling times among employed residents staying near the central business district, resident students staying in Downtown Core attending primary or pre-primary schools had the longest median travelling time to school at 30 minutes, followed by River Valley at 20 minutes. The travelling time to school was relatively shorter, at a median of less than 15 minutes for those staying in Punggol, Sembawang, Sengkang or Woodlands (Map 7.5).

[13] According to findings from the HITS 2008 and 2016 conducted by the LTA, the average public transport travel distance to school increased by 9.0% from 2008 to 2016, i.e. from 7.8km to 8.5km. Land-use developments (e.g. growth of townships and changes in school locations) may be a contributing factor, such that home-school locations are further apart. The opening of new MRT lines (e.g. Circle Line, Downtown Line) and longer trunk bus services could also have enabled more students to make longer trips via MRT/LRT or public buses.

Map 7.1 Proportion of Employed Residents Aged 15 Years and Over Using Combinations of MRT/LRT or Public Bus by Planning Area of Residence, 2020

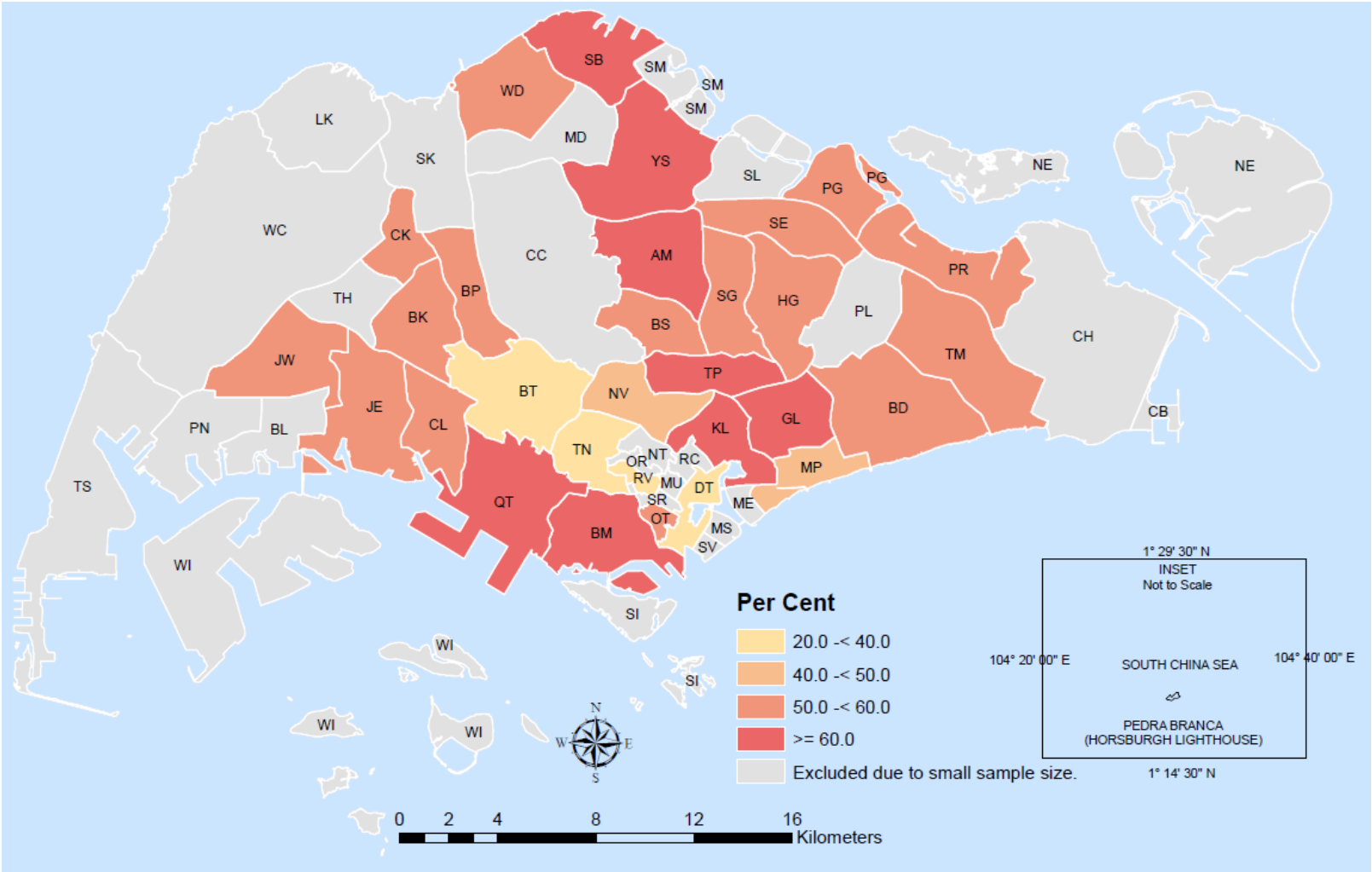

Note: Published map is based on the Urban Redevelopment Authority's Master Plan 2019 planning area boundaries and the Singapore Land Authority's 2020 Singapore island profile. The Master Plan 2019 is a forward-looking guiding plan for Singapore's development in the medium term over the next 10 to 15 years and the planning boundaries may not coincide with existing developments for some areas.

Map 7.2 Proportion of Employed Residents Aged 15 Years and Over Using Public Bus Only by Planning Area of Residence, 2020

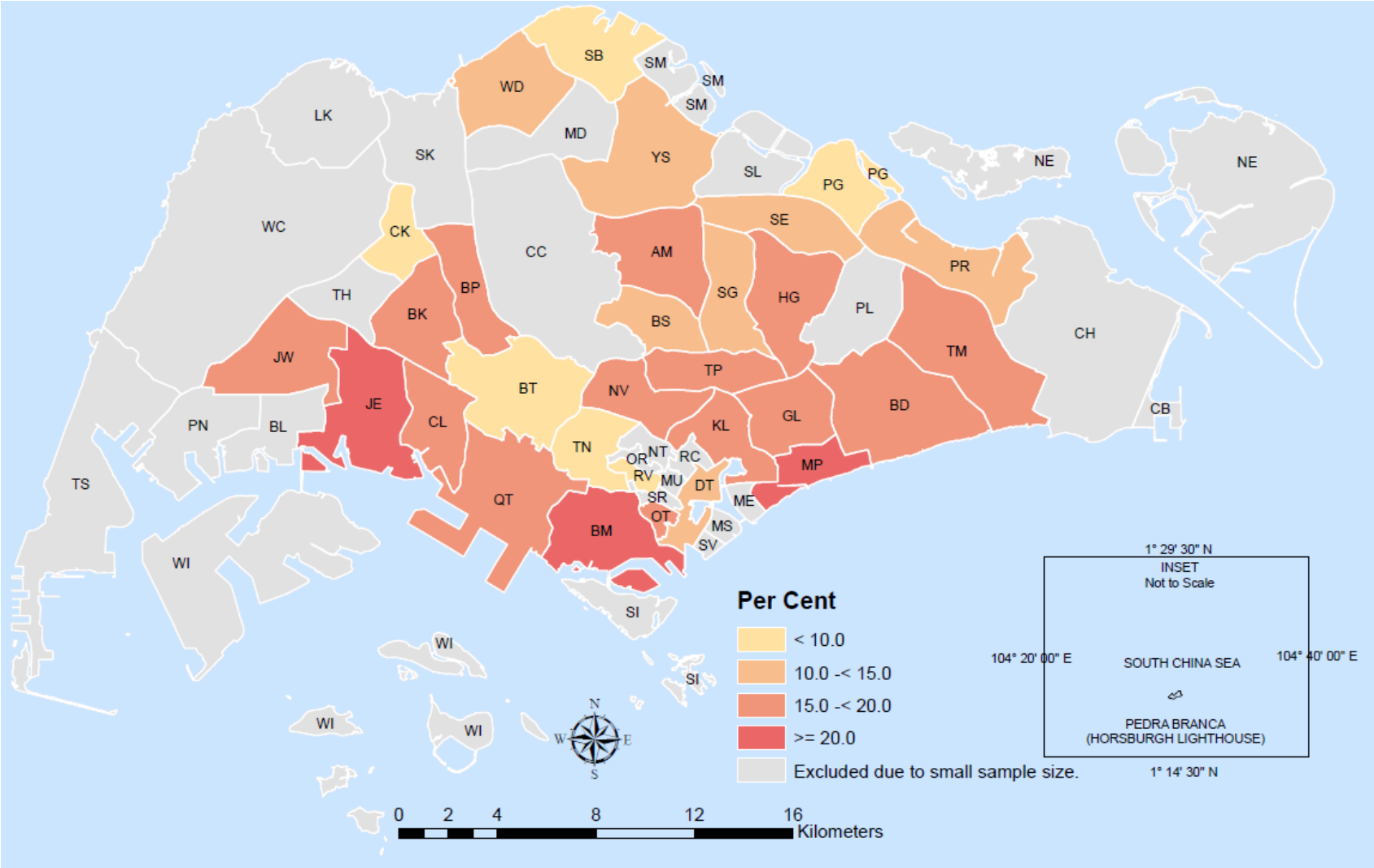

Note: Published map is based on the Urban Redevelopment Authority's Master Plan 2019 planning area boundaries and the Singapore Land Authority's 2020 Singapore island profile. The Master Plan 2019 is a forward-looking guiding plan for Singapore's development in the medium term over the next 10 to 15 years and the planning boundaries may not coincide with existing developments for some areas.

Map 7.3 Proportion of Employed Residents Aged 15 Years and Over Using Car Only by Planning Area of Residence, 2020

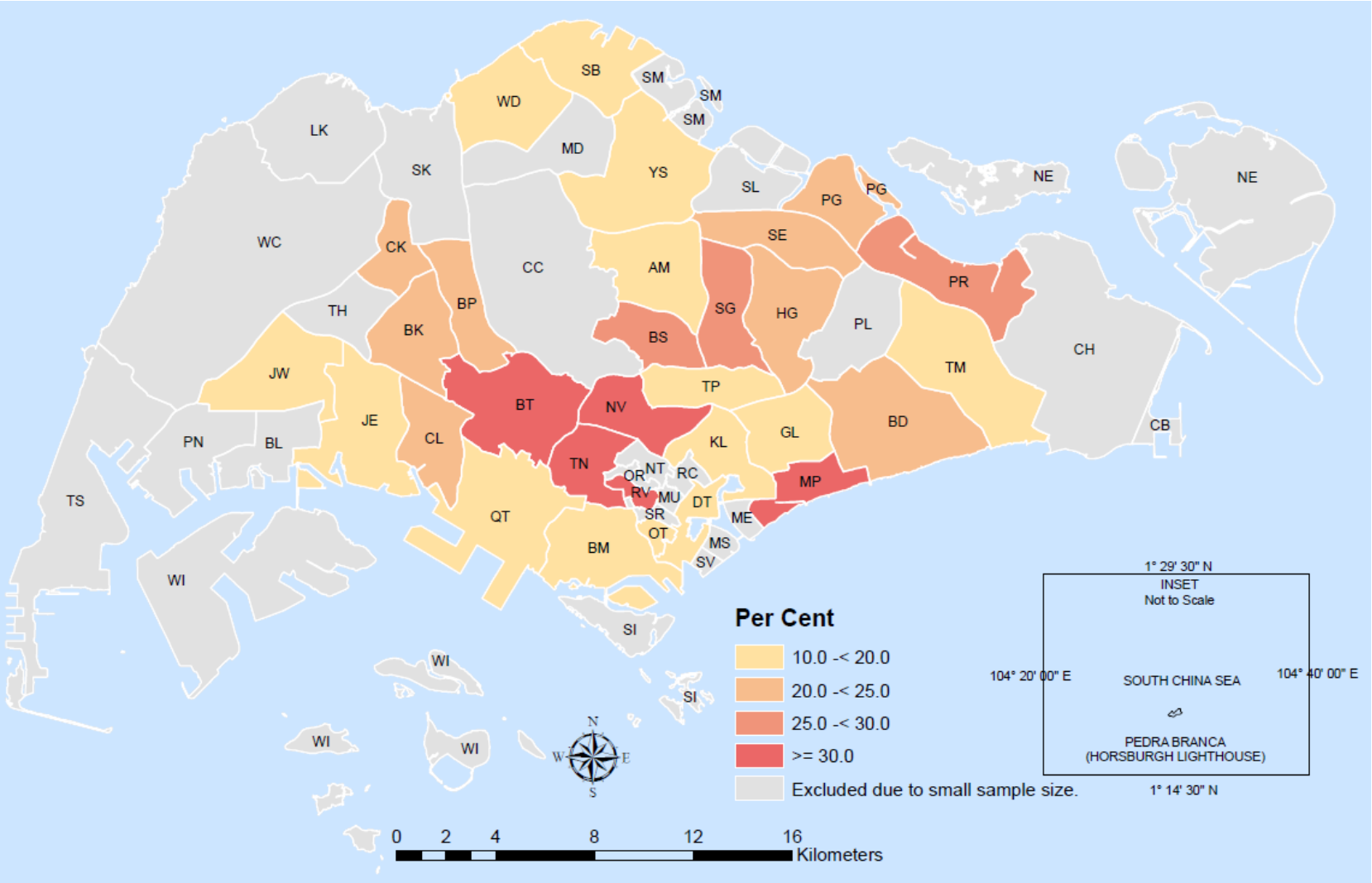

Note: Published map is based on the Urban Redevelopment Authority's Master Plan 2019 planning area boundaries and the Singapore Land Authority's 2020 Singapore island profile. The Master Plan 2019 is a forward-looking guiding plan for Singapore's development in the medium term over the next 10 to 15 years and the planning boundaries may not coincide with existing developments for some areas.

Map 7.4 Median Travelling Time to Work of Employed Residents Aged 15 Years and Over by Planning Area of Residence, 2020

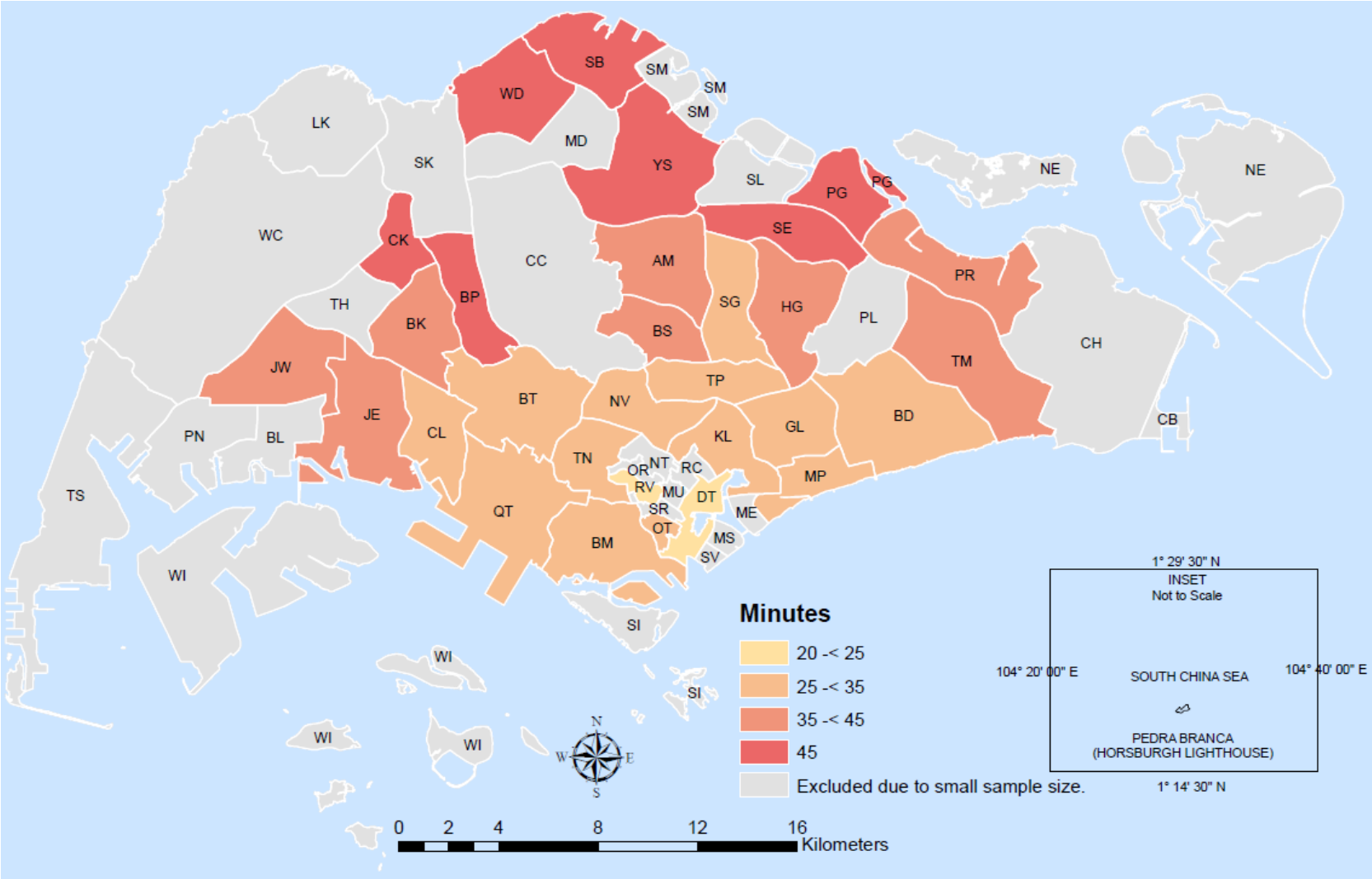

Note: Published map is based on the Urban Redevelopment Authority's Master Plan 2019 planning area boundaries and the Singapore Land Authority's 2020 Singapore island profile. The Master Plan 2019 is a forward-looking guiding plan for Singapore's development in the medium term over the next 10 to 15 years and the planning boundaries may not coincide with existing developments for some areas.

Map 7.5 Median Travelling Time to School of Resident Students Aged 5 Years and Over Attending Primary School and Below by Planning Area of Residence, 2020

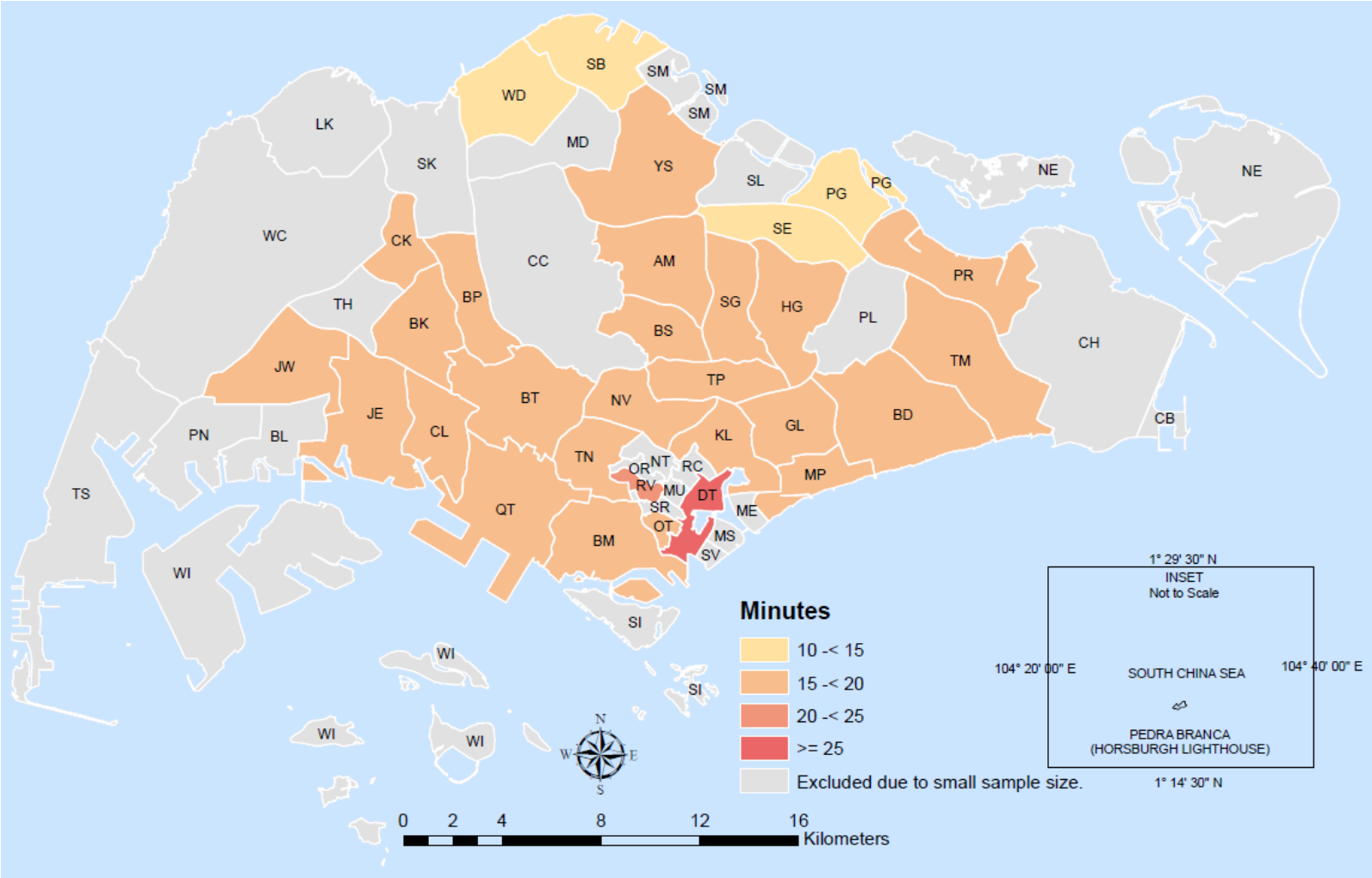

Note: Published map is based on the Urban Redevelopment Authority's Master Plan 2019 planning area boundaries and the Singapore Land Authority's 2020 Singapore island profile. The Master Plan 2019 is a forward-looking guiding plan for Singapore's development in the medium term over the next 10 to 15 years and the planning boundaries may not coincide with existing developments for some areas.

Difficulty Performing Basic Activities*

*Basic activities refer to seeing, hearing, mobility (walking or climbing steps), remembering or concentrating, self-care (washing all over or dressing), and communicating (understanding or being understood).

Data on difficulty performing basic activities were captured for the first time in Census 2020.

Residents Unable to Perform / with A Lot of Difficulty in At Least One Basic Activity

Residents with a lot of difficulty** performing activities relating to mobility constituted the largest group, followed by self-care.

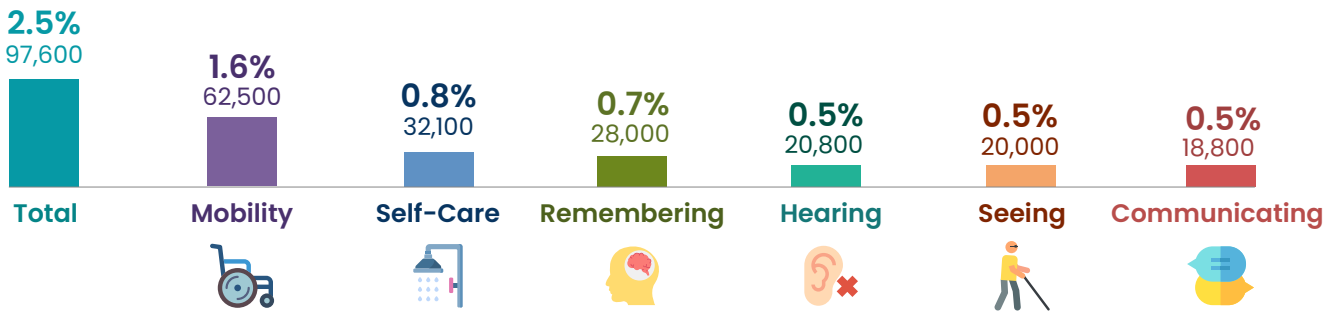

By Age and Sex

Elderly faced more difficulty performing basic activities.

Unable to Perform / with A Lot of Difficulty in At Least One Basic Activity



By Elderly Living Arrangement

Majority of elderly with a lot of difficulty** lived with other people.

Unable to Perform / with A Lot of Difficulty in At Least One Basic Activity

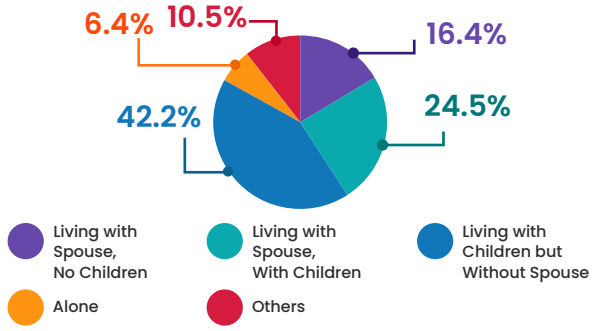

Resident Population Aged 65 Years and Over in Resident Households.

By Dwelling Type

Proportionately more residents with a lot of difficulty** lived in HDB 3-room or smaller flats.

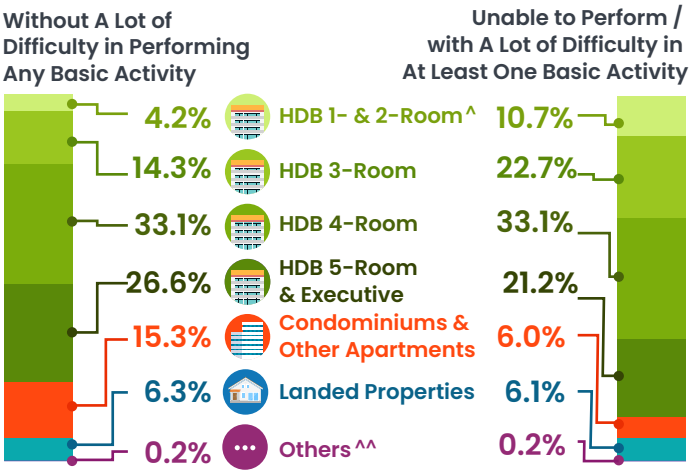

^ Includes HDB studio apartments.

^^ Refers to other types of dwelling not shown e.g. non-HDB shophouses, etc.

** Includes those unable to perform at least one basic activity.

By Labour Force Participation Rate

Proportionately fewer residents with a lot of difficulty** were in the labour force.

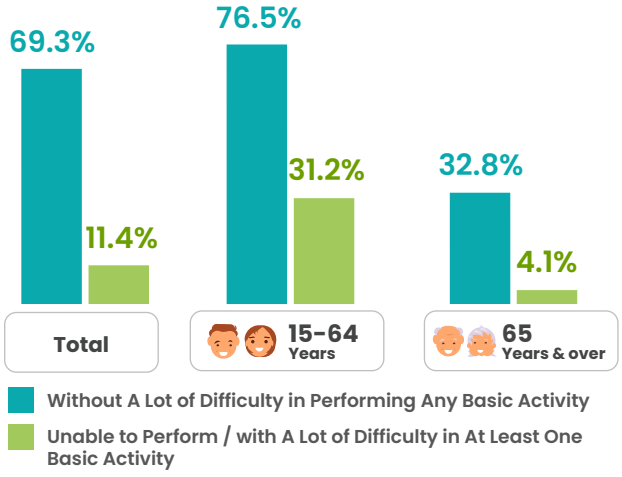

CHAPTER 8

DIFFICULTY PERFORMING BASIC ACTIVITIES[14]

Difficulty Performing Basic Activities by Age Group and Sex

There were some 97,600 residents aged 5 years and over (or 2.5 per cent) who were unable to perform or had a lot of difficulty performing at least one basic activity in 2020 (Chart 8.1). The majority of them were aged 65 years and over.

A higher proportion of females (2.8 per cent) than males (2.2 per cent) were unable to perform or had a lot of difficulty performing at least one basic activity. This could be partially due to the longer life expectancy of females. Among residents aged 65 years and over, 12.9 per cent of females were unable to perform or had a lot of difficulty performing at least one basic activity, compared to 9.3 per cent for males. At younger ages, the proportions were similar for males and females.

Chart 8.1 Proportion of Resident Population Aged 5 Years and Over Unable to Perform/ with A Lot of Difficulty in At Least One Basic Activity by Age Group and Sex, 2020

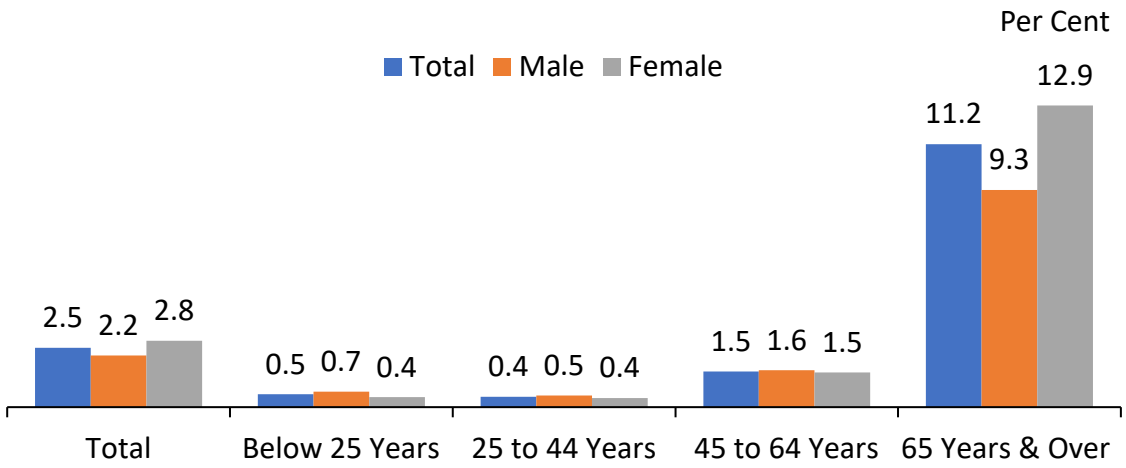

Number ('000)

Total	97.6	4.7	5.2	18.2	69.4
Male	41.1	2.9	2.8	9.2	26.2
Female	56.5	1.8	2.4	9.1	43.2

[14] Basic Activities refer to seeing, hearing, mobility (walking or climbing steps), remembering or concentrating, self-care (such as washing all over or dressing), and communicating (for example understanding or being understood).

Domain of Difficulty by Age Group

In 2020, 62,500 residents aged 5 years and over (or 1.6 per cent) were unable to perform or had a lot of difficulty performing activities relating to mobility (Charts 8.2 and 8.3). Those who were unable to perform or had a lot of difficulty performing self-care activities formed the next largest group at 32,100 (or 0.8 per cent). For residents aged 65 years and over, the corresponding proportions were higher at 8.0 and 4.2 per cent respectively.

Chart 8.2 Resident Population Aged 5 Years and Over Unable to Perform/ with A Lot of Difficulty in Basic Activity by Domain of Difficulty and Age Group, 2020

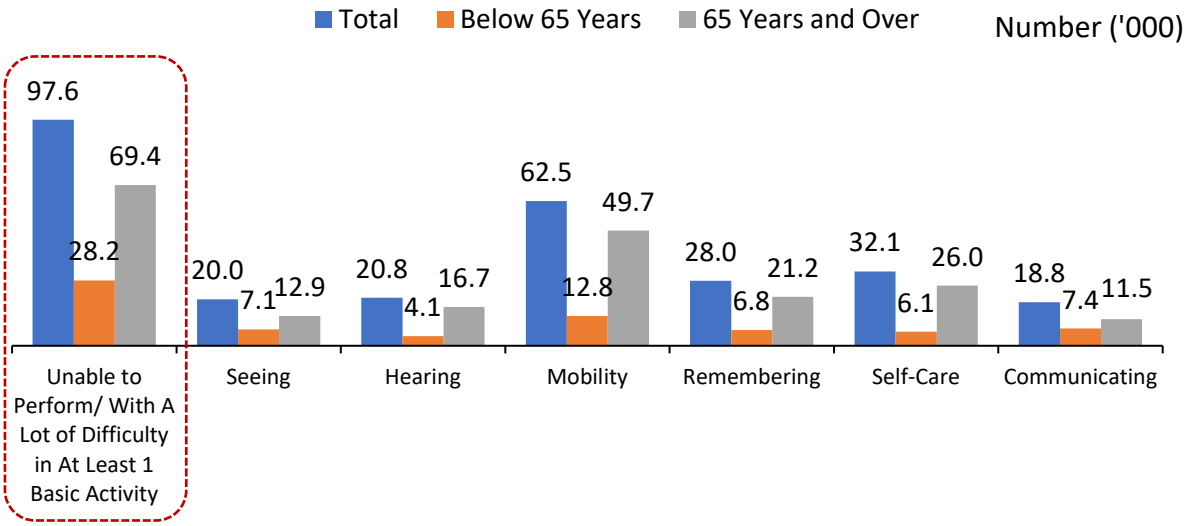

Chart 8.3 Proportion of Resident Population Aged 5 Years and Over Unable to Perform/ with A Lot of Difficulty in Basic Activity by Domain of Difficulty and Age Group, 2020

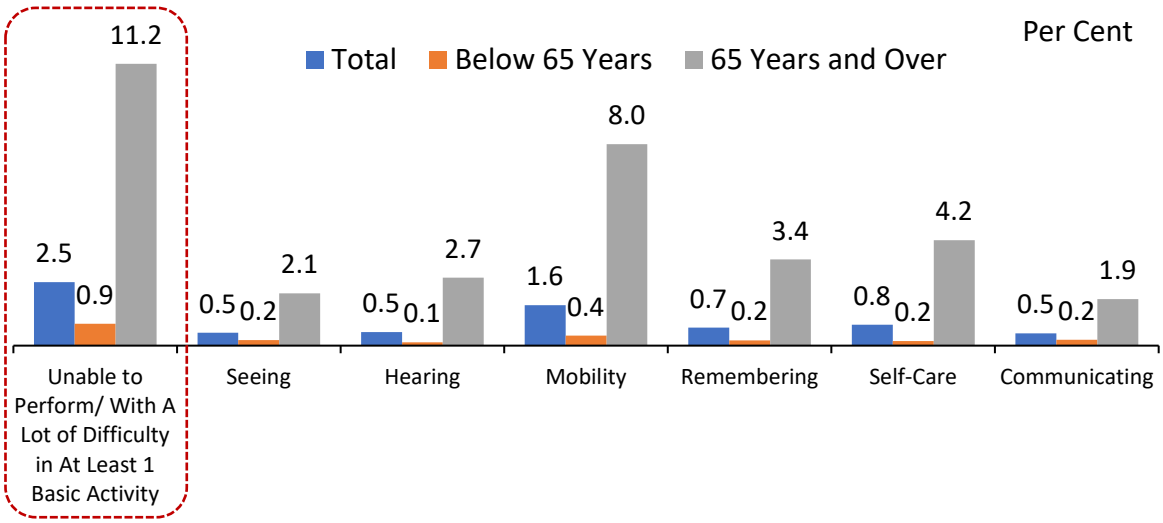

Note: For Charts 8.2 and 8.3, the number or proportion of residents unable to perform or with a lot of difficulty in specific basic activities do not add up to the overall figure, as there are residents unable to perform or with a lot of difficulty in multiple basic activities.

Difficulty in Basic Activities by House Type

Proportionately more residents who were unable to perform or had a lot of difficulty performing at least one basic activity lived in HDB 3-room or smaller flats (combined 33.5 per cent) than those who did not have a lot of difficulty in performing any basic activity (18.5 per cent) in 2020 (Chart 8.4).

Chart 8.4 Resident Population Aged 5 Years and Over by Difficulty in Performing Basic Activities and Type of Dwelling, 2020

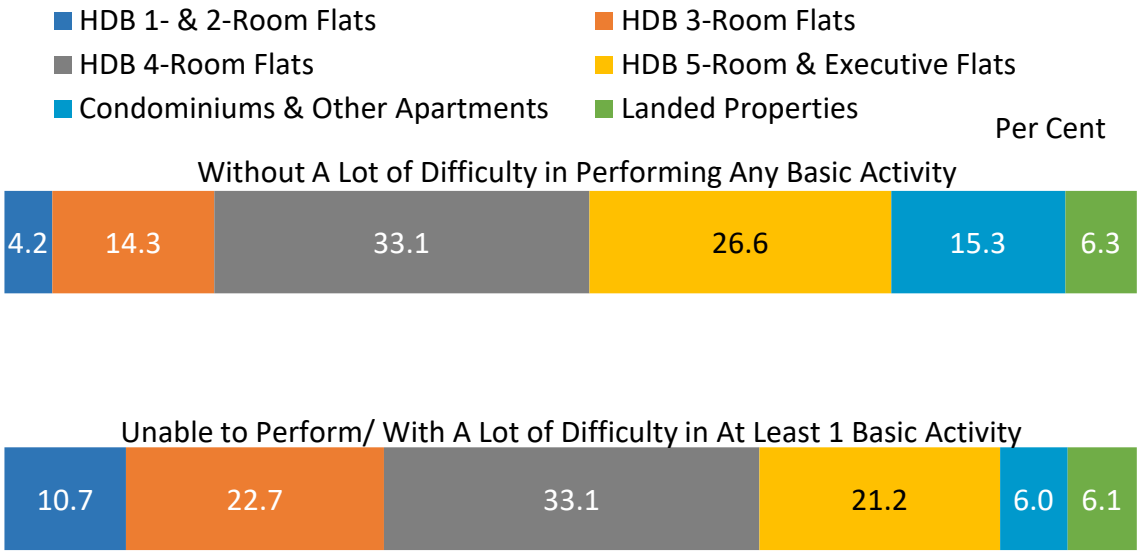

Labour Force Participation Rate by Age Group and Domain of Difficulty

Among residents who were unable to perform or had a lot of difficulty performing at least one basic activity, about 11.4 per cent (or about 10,900 persons) were in the labour force in 2020, significantly lower than the 69.3 per cent for residents without a lot of difficulty performing any basic activity (Chart 8.5). Excluding elderly aged 65 years and over, 31.2 per cent of those aged 15-64 years who were unable to perform or had a lot of difficulty performing at least one basic activity were in the labour force.

Chart 8.5 Labour Force Participation Rate Among Resident Population Aged 15 Years and Over by Difficulty in Performing Basic Activities and Age Group, 2020

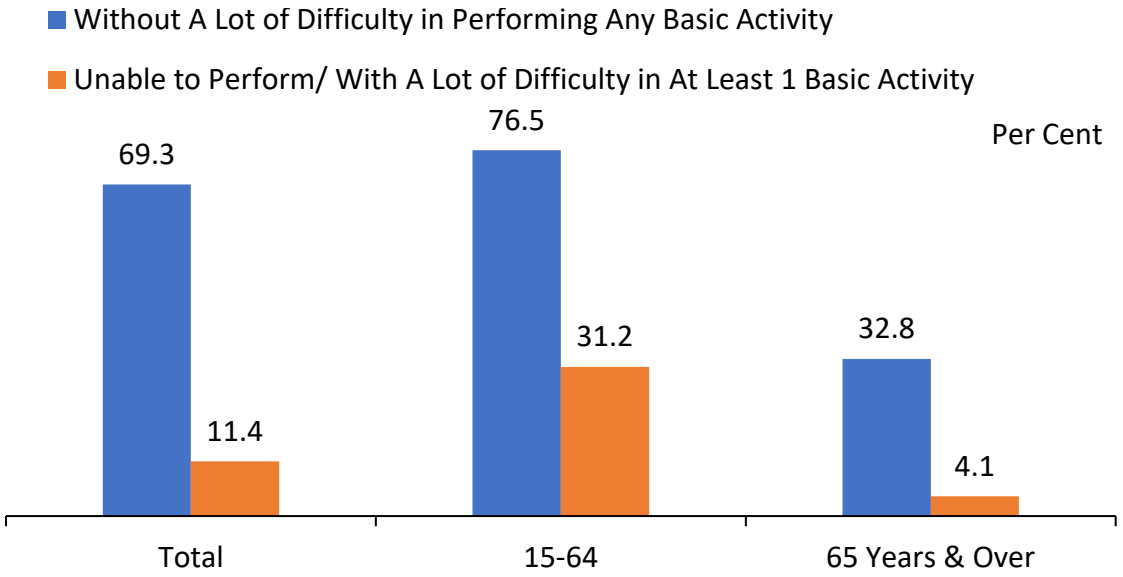

Across the various domains of difficulty, residents aged 15-64 years who were unable to hear, or had a lot of difficulties hearing, had the highest labour force participation rate at 45.7 per cent in 2020, followed by those who were unable to see, or had a lot of difficulties seeing at 36.5 per cent (Chart 8.6).

Chart 8.6 Labour Force Participation Rate Among Residents Aged 15 to 64 Years Unable to Perform/ with A Lot of Difficulty in At Least One Basic Activity, by Domain of Difficulty, 2020

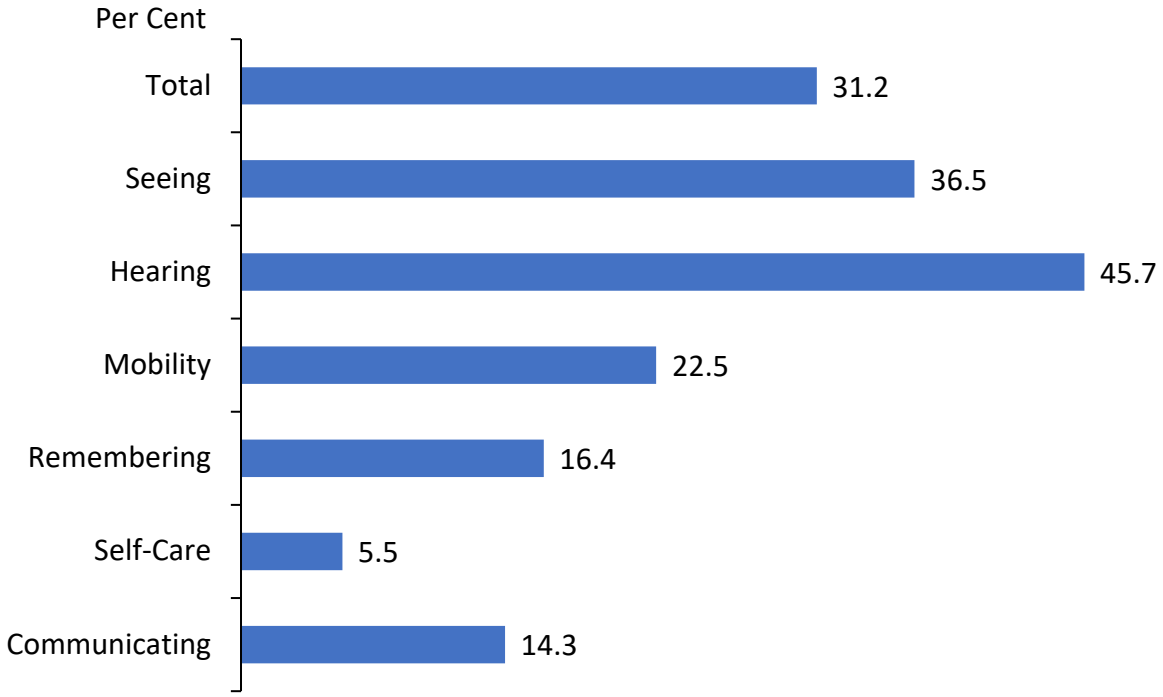

Usual Mode of Transport to Work

Close to 6 in 10 resident employed persons aged 15 years and over who were unable to perform or had a lot of difficulty performing at least one basic activity (58.5 per cent) took combinations of MRT/LRT or public bus to work in 2020 (Chart 8.7). Another 15.5 per cent travelled to work by car, taxi or private hire car only, while 16.1 per cent did not require transport.

Chart 8.7 Resident Employed Persons Aged 15 Years and Over Unable to Perform/ with A Lot of Difficulty in At Least One Basic Activity by Usual Mode of Transport to Work, 2020

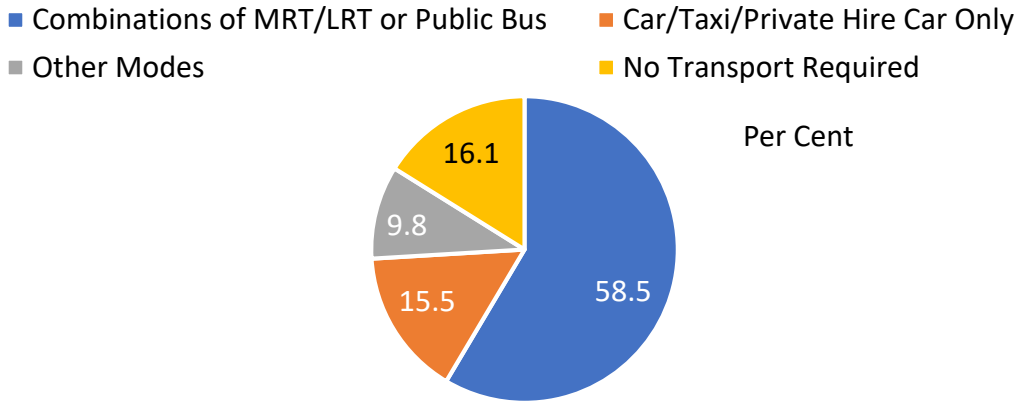

Note: Data exclude working persons who were overseas for at least 6 months.

Living Arrangement of Elderly Residents

In 2020, over 9 in 10 residents aged 65 years and over in resident households who were unable to perform or had a lot of difficulty performing at least one basic activity were living with other people (Chart 8.8). Most of them were living with their spouse and/or children (83.1 per cent).

Chart 8.8 Resident Population Aged 65 Years and Over in Resident Households Unable to Perform/ with A Lot of Difficulty in At Least One Basic Activity by Living Arrangement, 2020

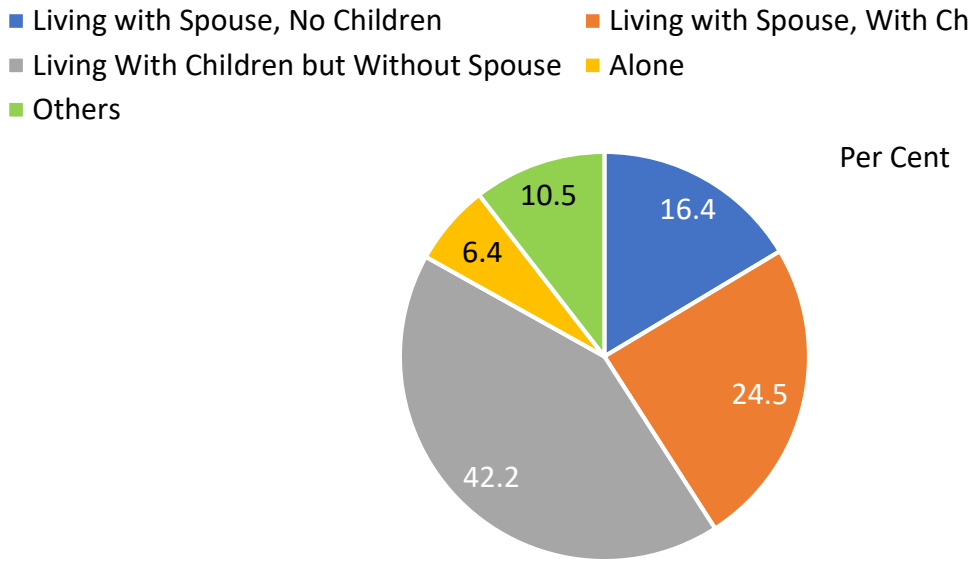

Planning Area of Residence

Bedok, Jurong West and Tampines had the highest number of residents aged 5 years and over who were unable to perform or had a lot of difficulty performing at least one basic activity (Map 8.1). Corresponding to its larger population size, Bedok had the highest number of residents who were unable to perform or had a lot of difficulty performing at least one basic activity at 8,200.

Across planning areas of residence, the proportion of residents aged 5 years and over who were unable to perform or had a lot of difficulty performing at least one basic activity was low at around 1-4 per cent.

Map 8.1 Resident Population Aged 5 Years and Over Unable to Perform/ with A Lot of Difficulty in At Least One Basic Activity by Planning Area of Residence, 2020

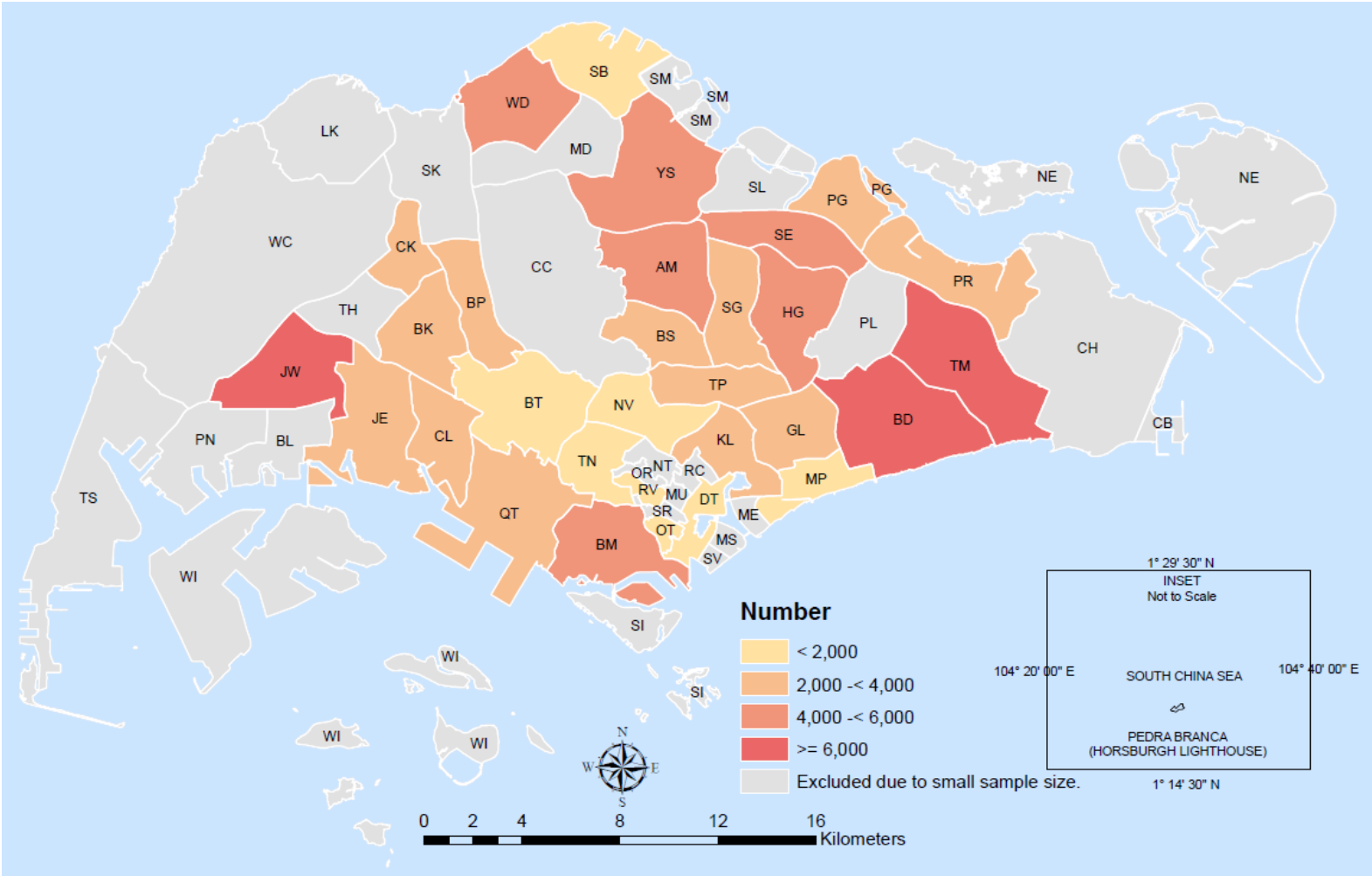

Note: Published map is based on the Urban Redevelopment Authority's Master Plan 2019 planning area boundaries and the Singapore Land Authority's 2020 Singapore island profile. The Master Plan 2019 is a forward-looking guiding plan for Singapore's development in the medium term over the next 10 to 15 years and the planning boundaries may not coincide with existing developments for some areas.

Statistical Tables

CENSUS OF POPULATION 2020

Table 1 Resident Households by Type of Dwelling, Household Size and Tenancy

Number

Type of Dwelling	Total				1 Person				2 Persons				3 Persons			
	Total	Owner-Occupied	Rented	Others	Total	Owner-Occupied	Rented	Others	Total	Owner-Occupied	Rented	Others	Total	Owner-Occupied	Rented	Others
Total	1,372,559	1,206,030	152,123	14,407	220,270	155,239	58,703	6,327	309,754	266,809	39,391	3,555	280,544	257,975	20,844	1,724
HDB Dwellings	1,080,088	963,641	108,848	7,598	177,492	127,245	46,290	3,957	255,105	223,495	29,769	1,841	229,542	213,863	14,839	839
1- and 2-Room Flats[1/]	88,814	33,556	54,980	278	37,037	17,243	19,559	236	28,443	10,958	17,443	43	12,045	3,375	8,670	-
3-Room Flats	242,388	224,715	15,451	2,222	64,233	56,189	6,886	1,159	72,696	68,196	3,985	515	50,949	48,382	2,318	249
4-Room Flats	434,277	408,046	23,292	2,938	51,631	37,477	12,644	1,510	97,417	91,318	5,382	717	100,417	97,870	2,193	354
5-Room and Executive Flats	314,609	297,325	15,125	2,159	24,591	16,336	7,202	1,053	56,549	53,024	2,958	567	66,131	64,236	1,658	237
Condominiums and Other Apartments	220,102	179,647	35,514	4,942	36,776	24,762	10,134	1,880	44,484	34,916	8,389	1,179	39,277	33,493	5,075	709
Landed Properties	68,425	61,029	5,776	1,620	4,184	2,621	1,222	341	9,133	7,936	737	459	11,145	10,289	687	169
Bungalows	8,930	7,693	922	315	421	292	81	48	673	515	74	83	1,341	1,147	152	42
Semi-Detached Bungalows	20,683	18,424	1,731	528	1,087	658	292	137	2,852	2,482	237	133	3,268	3,031	196	42
Terrace Houses	38,813	34,912	3,124	777	2,675	1,671	849	155	5,608	4,939	426	243	6,535	6,111	340	85
Others	3,944	1,712	1,985	247	1,818	612	1,057	149	1,033	462	496	75	581	331	243	7

[1/] Includes HDB studio apartments.

CENSUS OF POPULATION 2020

Table 1 Resident Households by Type of Dwelling, Household Size and Tenancy

-continued

Number

Type of Dwelling	4 Persons				5 Persons				6 or More Persons			
	Total	Owner-Occupied	Rented	Others	Total	Owner-Occupied	Rented	Others	Total	Owner-Occupied	Rented	Others
Total	275,594	259,105	15,180	1,310	163,466	152,115	10,419	932	122,931	114,786	7,587	558
HDB Dwellings	214,753	205,133	9,174	446	118,034	112,696	4,975	363	85,162	81,210	3,801	151
1- and 2-Room Flats[1/]	5,629	1,011	4,618	-	3,171	665	2,506	-	2,489	304	2,184	-
3-Room Flats	32,029	30,409	1,427	192	14,126	13,421	597	108	8,356	8,118	238	-
4-Room Flats	97,929	96,205	1,563	160	50,995	50,029	836	130	35,888	35,147	673	68
5-Room and Executive Flats	79,167	77,508	1,565	94	49,743	48,581	1,036	125	38,429	37,640	705	83
Condominiums and Other Apartments	47,175	41,475	5,122	577	32,626	27,861	4,388	377	19,765	17,140	2,406	219
Landed Properties	13,486	12,377	829	280	12,585	11,435	967	183	17,893	16,371	1,334	188
Bungalows	1,625	1,464	112	49	1,627	1,424	192	11	3,243	2,850	312	82
Semi-Detached Bungalows	4,144	3,736	328	80	3,789	3,379	339	70	5,543	5,138	340	65
Terrace Houses	7,717	7,177	390	151	7,170	6,632	436	101	9,107	8,384	683	41
Others	180	120	54	6	221	123	88	10	111	65	46	-

[1/] Includes HDB studio apartments.

CENSUS OF POPULATION 2020

Table 2 Resident Households by Type of Dwelling, Ethnic Group of Household Reference Person and Tenancy

Number

Type of Dwelling	Total				Chinese				Malays			
	Total	Owner-Occupied	Rented	Others	Total	Owner-Occupied	Rented	Others	Total	Owner-Occupied	Rented	Others
Total	1,372,559	1,206,030	152,123	14,407	1,062,046	951,846	97,638	12,562	151,741	129,927	21,250	564
HDB Dwellings	1,080,088	963,641	108,848	7,598	814,679	738,296	70,010	6,373	146,020	125,677	19,824	519
1- and 2-Room Flats[1/]	88,814	33,556	54,980	278	53,704	24,836	28,713	155	24,258	5,606	18,603	49
3-Room Flats	242,388	224,715	15,451	2,222	184,860	171,149	11,795	1,917	32,015	31,381	435	199
4-Room Flats	434,277	408,046	23,292	2,938	332,689	311,588	18,569	2,532	55,940	55,285	473	183
5-Room and Executive Flats	314,609	297,325	15,125	2,159	243,426	230,724	10,933	1,769	33,807	33,406	313	88
Condominiums and Other Apartments	220,102	179,647	35,514	4,942	184,050	157,166	22,365	4,519	4,553	3,345	1,175	33
Landed Properties	68,425	61,029	5,776	1,620	59,704	54,703	3,547	1,453	1,111	904	207	-
Bungalows	8,930	7,693	922	315	7,325	6,704	361	260	75	59	17	-
Semi-Detached Bungalows	20,683	18,424	1,731	528	18,328	16,800	1,069	459	159	111	48	-
Terrace Houses	38,813	34,912	3,124	777	34,050	31,199	2,117	734	876	734	143	-
Others	3,944	1,712	1,985	247	3,614	1,681	1,717	217	57	1	45	12

[1/] Includes HDB studio apartments.

CENSUS OF POPULATION 2020

Table 2 Resident Households by Type of Dwelling, Ethnic Group of Household Reference Person and Tenancy

-continued

Number

Type of Dwelling	Indians				Others			
	Total	Owner-Occupied	Rented	Others	Total	Owner-Occupied	Rented	Others
Total	121,222	99,608	20,773	841	37,551	24,649	12,461	440
HDB Dwellings	96,599	82,421	13,643	534	22,790	17,247	5,371	171
1- and 2-Room Flats[1/]	9,385	2,540	6,771	74	1,466	573	893	-
3-Room Flats	20,994	18,597	2,321	77	4,519	3,588	901	30
4-Room Flats	36,801	34,059	2,606	136	8,846	7,115	1,644	87
5-Room and Executive Flats	29,418	27,225	1,945	248	7,959	5,971	1,933	54
Condominiums and Other Apartments	19,681	13,232	6,228	221	11,819	5,904	5,747	169
Landed Properties	4,749	3,924	753	71	2,862	1,498	1,269	96
Bungalows	819	608	201	10	710	322	343	45
Semi-Detached Bungalows	1,337	1,054	238	45	858	458	376	24
Terrace Houses	2,592	2,262	314	16	1,294	718	550	27
Others	193	30	149	14	80	-	75	5

[1/] Includes HDB studio apartments.

CENSUS OF POPULATION 2020

Table 3 Resident Households by Type of Dwelling, Marital Status of Household Reference Person and Tenancy

Number

Type of Dwelling	Total				Single				Married			
	Total	Owner-Occupied	Rented	Others	Total	Owner-Occupied	Rented	Others	Total	Owner-Occupied	Rented	Others
Total	1,372,559	1,206,030	152,123	14,407	232,357	175,632	52,110	4,615	941,536	864,190	70,112	7,234
HDB Dwellings	1,080,088	963,641	108,848	7,598	188,429	145,537	40,233	2,659	718,222	672,061	42,835	3,326
1- and 2-Room Flats[1/]	88,814	33,556	54,980	278	25,159	12,090	12,945	124	32,264	11,856	20,343	65
3-Room Flats	242,388	224,715	15,451	2,222	64,585	56,921	6,957	707	121,424	113,517	6,954	953
4-Room Flats	434,277	408,046	23,292	2,938	65,681	51,720	12,865	1,095	312,362	302,297	8,863	1,202
5-Room and Executive Flats	314,609	297,325	15,125	2,159	33,003	24,806	7,465	733	252,172	244,391	6,675	1,106
Condominiums and Other Apartments	220,102	179,647	35,514	4,942	36,738	25,301	9,965	1,472	165,320	140,463	22,100	2,757
Landed Properties	68,425	61,029	5,776	1,620	6,114	4,497	1,223	393	55,637	50,600	4,015	1,021
Bungalows	8,930	7,693	922	315	638	472	76	90	7,243	6,284	772	187
Semi-Detached Bungalows	20,683	18,424	1,731	528	1,865	1,397	316	151	16,856	15,244	1,264	349
Terrace Houses	38,813	34,912	3,124	777	3,611	2,628	831	152	31,537	29,073	1,980	485
Others	3,944	1,712	1,985	247	1,076	297	689	91	2,357	1,065	1,162	129

[1/] Includes HDB studio apartments.

CENSUS OF POPULATION 2020

Table 3 Resident Households by Type of Dwelling, Marital Status of Household Reference Person and Tenancy

-continued

Number

Type of Dwelling	Widowed				Divorced/Separated			
	Total	Owner-Occupied	Rented	Others	Total	Owner-Occupied	Rented	Others
Total	91,005	81,778	8,547	679	107,661	84,429	21,353	1,879
HDB Dwellings	80,814	72,329	8,095	390	92,623	73,715	17,685	1,223
1- and 2-Room Flats[1/]	11,489	3,994	7,468	26	19,901	5,615	14,223	63
3-Room Flats	26,610	26,162	293	156	29,769	28,115	1,247	406
4-Room Flats	27,469	27,121	206	142	28,765	26,909	1,358	498
5-Room and Executive Flats	15,246	15,053	128	65	14,188	13,076	857	255
Condominiums and Other Apartments	5,801	5,199	413	189	12,243	8,684	3,035	524
Landed Properties	4,113	3,996	23	94	2,562	1,935	515	112
Bungalows	587	564	16	7	462	372	58	32
Semi-Detached Bungalows	1,287	1,264	7	16	675	519	143	12
Terrace Houses	2,239	2,168	-	71	1,425	1,044	313	68
Others	277	254	16	7	233	96	118	20

[1/] Includes HDB studio apartments.

CENSUS OF POPULATION 2020

Table 4 Resident Households by Type of Dwelling, Ethnic Group and Sex of Household Reference Person

Number

Type of Dwelling	Total			Chinese			Malays			Indians			Others		
	Total	Males	Females	Total	Males	Females	Total	Males	Females	Total	Males	Females	Total	Males	Females
Total	1,372,559	994,133	378,427	1,062,046	761,631	300,415	151,741	111,723	40,017	121,222	93,080	28,142	37,551	27,698	9,853
HDB Dwellings	1,080,088	773,976	306,112	814,679	578,250	236,430	146,020	107,635	38,385	96,599	72,258	24,341	22,790	15,834	6,956
1- and 2-Room Flats[1/]	88,814	51,595	37,219	53,704	31,602	22,102	24,258	13,864	10,394	9,385	5,430	3,956	1,466	700	766
3-Room Flats	242,388	146,109	96,279	184,860	108,559	76,301	32,015	20,910	11,104	20,994	13,844	7,150	4,519	2,796	1,723
4-Room Flats	434,277	324,175	110,102	332,689	244,901	87,788	55,940	44,186	11,754	36,801	28,684	8,117	8,846	6,403	2,442
5-Room and Executive Flats	314,609	252,097	62,512	243,426	193,188	50,238	33,807	28,674	5,133	29,418	24,300	5,118	7,959	5,935	2,024
Condominiums and Other Apartments	220,102	163,822	56,280	184,050	134,163	49,887	4,553	3,318	1,234	19,681	16,869	2,812	11,819	9,472	2,347
Landed Properties	68,425	53,430	14,996	59,704	46,594	13,109	1,111	729	382	4,749	3,783	966	2,862	2,324	538
Bungalows	8,930	6,823	2,107	7,325	5,485	1,840	75	46	29	819	696	123	710	595	115
Semi-Detached Bungalows	20,683	16,328	4,355	18,328	14,441	3,887	159	122	37	1,337	1,042	295	858	722	136
Terrace Houses	38,813	30,280	8,533	34,050	26,668	7,382	876	561	315	2,592	2,044	548	1,294	1,007	287
Others	3,944	2,904	1,039	3,614	2,625	989	57	42	16	193	170	23	80	68	12

[1/] Includes HDB studio apartments.

CENSUS OF POPULATION 2020

Table 5 Resident Households by Type of Dwelling and Age Group of Household Reference Person

Number

Type of Dwelling	Total	Below 25 Years	25 - 29 Years	30 - 34 Years	35 - 39 Years	40 - 44 Years	45 - 49 Years	50 - 54 Years	55 - 59 Years	60 - 64 Years	65 - 69 Years	70 - 74 Years	75 Years & Over
Total	1,372,559	6,249	36,053	88,065	129,100	148,991	168,420	166,172	174,724	159,336	125,542	87,172	82,735
HDB Dwellings	1,080,088	5,052	29,272	70,394	98,122	109,435	122,690	127,453	140,777	131,271	105,036	71,819	68,767
1- and 2-Room Flats[1/]	88,814	1,131	2,493	3,031	3,537	5,589	7,154	9,282	10,995	11,973	12,743	9,603	11,282
3-Room Flats	242,388	1,136	5,886	12,554	17,925	21,513	24,787	28,154	32,694	30,017	23,996	19,916	23,810
4-Room Flats	434,277	1,870	13,829	35,492	48,546	47,587	49,988	48,517	54,077	48,873	38,890	24,923	21,685
5-Room and Executive Flats	314,609	915	7,064	19,316	28,114	34,746	40,760	41,499	43,012	40,407	29,407	17,376	11,991
Condominiums and Other Apartments	220,102	1,046	6,097	16,336	28,573	34,094	37,439	29,747	23,763	17,723	11,110	8,111	6,064
Landed Properties	68,425	124	495	1,016	2,136	5,051	7,794	8,639	9,779	9,932	8,949	6,988	7,525
Bungalows	8,930	-	22	132	205	486	751	962	1,274	1,258	1,258	1,192	1,391
Semi-Detached Bungalows	20,683	29	142	282	511	1,469	2,335	2,459	2,833	2,880	2,725	2,395	2,623
Terrace Houses	38,813	94	331	602	1,420	3,096	4,708	5,219	5,673	5,794	4,965	3,401	3,510
Others	3,944	27	189	321	268	411	498	333	404	411	447	255	379

[1/] Includes HDB studio apartments.

CENSUS OF POPULATION 2020

Table 6 Resident Households by Type of Dwelling and Highest Qualification Attained of Household Reference Person

Number

Type of Dwelling	Total	No Qualification	Primary	Lower Secondary	Secondary	Post-Secondary (Non-Tertiary)	Polytechnic Diploma	Professional Qualification and Other Diploma	University
Total	1,369,268	125,186	78,131	125,832	236,511	143,320	114,389	95,533	450,367
HDB Dwellings	1,077,753	120,193	74,553	118,158	210,206	126,816	93,077	76,318	258,433
1- and 2-Room Flats[1/]	88,621	22,520	12,698	15,450	18,374	11,253	2,021	3,057	3,247
3-Room Flats	241,987	41,648	21,319	32,032	49,165	29,235	14,473	16,728	37,387
4-Room Flats	433,237	42,235	28,923	47,430	83,329	52,271	40,311	31,672	107,066
5-Room and Executive Flats	313,908	13,790	11,613	23,245	59,338	34,057	36,272	24,860	110,732
Condominiums and Other Apartments	219,205	2,391	1,842	4,464	17,790	11,019	16,302	14,267	151,130
Landed Properties	68,376	2,214	1,525	2,659	7,753	5,114	4,775	4,504	39,833
Bungalows	8,930	182	181	340	821	593	369	539	5,906
Semi-Detached Bungalows	20,659	850	473	877	2,332	1,289	1,256	1,399	12,183
Terrace Houses	38,787	1,182	870	1,442	4,601	3,232	3,149	2,566	21,744
Others	3,933	388	211	552	761	371	235	445	971

Note: Data pertain to households with reference persons who were not attending educational institutions as full-time students and include those who were upgrading their qualifications through part-time courses.

[1/] Includes HDB studio apartments.

CENSUS OF POPULATION 2020

Table 7 Resident Households by Type of Dwelling and Occupation of Household Reference Person

Number

Type of Dwelling	Total	Legislators, Senior Officials & Managers	Professionals	Associate Professionals & Technicians	Clerical Support Workers	Service & Sales Workers	Craftsmen & Related Trades Workers	Plant & Machine Operators & Assemblers	Cleaners, Labourers & Related Workers	Others[2/]
Total	1,062,486	224,734	237,214	192,245	68,591	103,977	43,195	108,359	73,705	10,467
HDB Dwellings	825,227	116,691	156,364	166,038	63,770	96,726	40,891	104,328	72,474	7,945
1- and 2-Room Flats[1/]	48,582	826	1,673	4,278	4,221	11,170	2,142	8,159	15,760	352
3-Room Flats	172,135	14,269	23,018	31,091	18,708	26,392	9,747	23,829	24,005	1,077
4-Room Flats	349,168	46,975	66,969	75,369	26,436	38,508	19,000	47,698	25,039	3,175
5-Room and Executive Flats	255,342	54,621	64,704	55,301	14,405	20,656	10,002	24,642	7,670	3,341
Condominiums and Other Apartments	185,317	80,648	66,485	21,610	3,384	5,454	1,626	3,014	850	2,246
Landed Properties	48,603	26,281	13,783	4,212	1,259	1,251	457	871	234	255
Bungalows	6,302	4,048	1,697	334	89	60	14	39	12	9
Semi-Detached Bungalows	14,092	8,257	3,972	783	310	296	147	188	85	54
Terrace Houses	28,209	13,976	8,114	3,094	860	895	296	644	138	192
Others	3,338	1,114	581	385	178	545	221	146	147	21

Note: Data exclude household reference persons who were not employed.

[1/] Includes HDB studio apartments.

[2/] Includes Agricultural & Fishery Workers and Workers Not Elsewhere Classified.

CENSUS OF POPULATION 2020

Table 8 Resident Households by Household Structure, Type of Dwelling and Ethnic Group of Household Reference Person

Number

Household Structure	Total	HDB Dwellings					Condominiums and Other Apartments	Landed Properties	Others
		Total	1- and 2-Room Flats[1/]	3-Room Flats	4-Room Flats	5-Room and Executive Flats			
	Total								
Total	1,372,559	1,080,088	88,814	242,388	434,277	314,609	220,102	68,425	3,944
No Family Nucleus	301,426	243,003	45,153	86,368	74,837	36,645	47,682	8,313	2,429
One Person	220,270	177,492	37,037	64,233	51,631	24,591	36,776	4,184	1,818
Two or More Persons	81,157	65,511	8,116	22,135	23,207	12,054	10,906	4,129	611
One Family Nucleus	995,669	779,425	42,652	148,593	332,803	255,377	163,691	51,088	1,466
One Generation	209,094	164,098	13,656	39,340	67,637	43,465	34,676	9,719	600
Two Generations	710,701	555,226	26,866	100,404	238,649	189,308	118,891	35,801	782
Three or More Generations	75,874	60,100	2,130	8,849	26,517	22,604	10,123	5,568	83
Two Family Nuclei	72,461	55,776	1,008	7,269	25,642	21,856	8,350	8,289	46
One or Two Generations	16,829	13,871	142	2,001	6,775	4,952	1,541	1,410	8
Three or More Generations	55,631	41,905	866	5,267	18,867	16,904	6,809	6,879	39
Three or More Family Nuclei	3,003	1,885	-	159	994	731	380	735	2

[1/] Includes HDB studio apartments.

CENSUS OF POPULATION 2020

Table 8 Resident Households by Household Structure, Type of Dwelling and Ethnic Group of Household Reference Person

-continued

Number

Household Structure	Total	HDB Dwellings					Condominiums and Other Apartments	Landed Properties	Others
		Total	1- and 2-Room Flats[1/]	3-Room Flats	4-Room Flats	5-Room and Executive Flats			
	Chinese								
Total	1,062,046	814,679	53,704	184,860	332,689	243,426	184,050	59,704	3,614
No Family Nucleus	250,263	199,920	33,323	72,760	63,174	30,663	40,976	7,135	2,231
One Person	184,016	146,850	27,704	54,526	43,848	20,772	31,872	3,666	1,628
Two or More Persons	66,247	53,070	5,620	18,233	19,326	9,891	9,104	3,469	603
One Family Nucleus	756,081	574,982	20,147	107,233	250,963	196,638	135,408	44,358	1,334
One Generation	167,501	129,717	8,484	30,821	54,921	35,492	28,810	8,481	494
Two Generations	532,832	403,133	10,847	70,627	177,148	144,510	98,065	30,873	762
Three or More Generations	55,748	42,132	816	5,786	18,894	16,637	8,533	5,005	78
Two Family Nuclei	53,526	38,619	233	4,785	18,008	15,592	7,312	7,548	46
One or Two Generations	11,776	9,159	57	1,347	4,413	3,341	1,342	1,267	8
Three or More Generations	41,750	29,460	176	3,438	13,595	12,251	5,970	6,281	39
Three or More Family Nuclei	2,176	1,158	-	82	544	533	354	662	2

[1/] Includes HDB studio apartments.

CENSUS OF POPULATION 2020

Table 8 Resident Households by Household Structure, Type of Dwelling and Ethnic Group of Household Reference Person

-continued

Number

Household Structure	Total	HDB Dwellings					Condominiums and Other Apartments	Landed Properties	Others
		Total	1- and 2-Room Flats[1/]	3-Room Flats	4-Room Flats	5-Room and Executive Flats			
	Malays								
Total	151,741	146,020	24,258	32,015	55,940	33,807	4,553	1,111	57
No Family Nucleus	20,710	19,733	6,770	6,845	4,409	1,710	811	130	36
One Person	14,805	14,036	5,214	5,015	2,691	1,116	641	94	33
Two or More Persons	5,905	5,697	1,556	1,830	1,718	594	170	36	2
One Family Nucleus	118,508	114,096	16,802	23,369	45,951	27,974	3,548	843	21
One Generation	19,470	18,539	3,592	4,965	6,823	3,159	671	239	21
Two Generations	87,977	84,695	12,193	16,383	34,311	21,808	2,716	565	-
Three or More Generations	11,061	10,861	1,017	2,021	4,817	3,007	161	39	-
Two Family Nuclei	12,039	11,713	686	1,770	5,302	3,955	194	132	-
One or Two Generations	3,374	3,286	59	472	1,711	1,045	41	47	-
Three or More Generations	8,665	8,427	627	1,298	3,592	2,910	152	85	-
Three or More Family Nuclei	483	478	-	30	279	169	-	5	-

[1/] Includes HDB studio apartments.

CENSUS OF POPULATION 2020

Table 8 Resident Households by Household Structure, Type of Dwelling and Ethnic Group of Household Reference Person

-continued

Number

Household Structure	Total	HDB Dwellings					Condominiums and Other Apartments	Landed Properties	Others
		Total	1- and 2-Room Flats[1/]	3-Room Flats	4-Room Flats	5-Room and Executive Flats			
	Indians								
Total	121,222	96,599	9,385	20,994	36,801	29,418	19,681	4,749	193
No Family Nucleus	21,719	18,226	4,404	5,445	5,558	2,819	2,837	554	102
One Person	15,402	12,967	3,516	3,843	3,867	1,740	2,085	249	102
Two or More Persons	6,316	5,259	888	1,601	1,691	1,079	753	305	-
One Family Nucleus	93,473	73,572	4,892	14,871	29,145	24,664	16,161	3,649	92
One Generation	16,959	13,047	1,363	3,033	4,740	3,911	3,160	680	73
Two Generations	68,968	54,612	3,252	10,995	22,048	18,316	11,810	2,528	19
Three or More Generations	7,546	5,912	277	842	2,356	2,436	1,192	441	-
Two Family Nuclei	5,743	4,585	89	632	1,948	1,917	680	478	-
One or Two Generations	1,384	1,225	26	145	552	501	106	52	-
Three or More Generations	4,360	3,360	63	487	1,395	1,416	574	426	-
Three or More Family Nuclei	287	216	-	47	150	18	4	68	-

[1/] Includes HDB studio apartments.

CENSUS OF POPULATION 2020

Table 8 Resident Households by Household Structure, Type of Dwelling and Ethnic Group of Household Reference Person

-continued

Number

Household Structure	Total	HDB Dwellings					Condominiums and Other Apartments	Landed Properties	Others
		Total	1- and 2-Room Flats[1/]	3-Room Flats	4-Room Flats	5-Room and Executive Flats			
	Others								
Total	37,551	22,790	1,466	4,519	8,846	7,959	11,819	2,862	80
No Family Nucleus	8,735	5,123	655	1,319	1,697	1,453	3,057	494	60
One Person	6,046	3,638	603	849	1,224	962	2,178	174	55
Two or More Persons	2,688	1,485	52	470	472	491	879	319	5
One Family Nucleus	27,607	16,775	811	3,119	6,744	6,101	8,574	2,238	19
One Generation	5,163	2,795	218	521	1,153	904	2,036	320	12
Two Generations	20,925	12,786	574	2,398	5,141	4,673	6,301	1,835	2
Three or More Generations	1,520	1,194	20	200	450	524	237	83	6
Two Family Nuclei	1,153	858	-	81	384	393	165	131	-
One or Two Generations	295	201	-	36	99	66	52	43	-
Three or More Generations	857	657	-	44	285	327	113	88	-
Three or More Family Nuclei	56	33	-	-	21	12	23	-	-

[1/] Includes HDB studio apartments.

CENSUS OF POPULATION 2020

Table 9 Resident Households by Household Structure and Household Size

Number

Household Structure	Total	1 Person	2 Persons	3 Persons	4 Persons	5 Persons	6 Persons	7 Persons	8 or More Persons
Total	1,372,559	220,270	309,754	280,544	275,594	163,466	74,981	30,527	17,422
No Family Nucleus	301,426	220,270	60,245	14,097	4,254	1,622	796	120	24
One Person	220,270	220,270	-	-	-	-	-	-	-
Two or More Persons	81,157	-	60,245	14,097	4,254	1,622	796	120	24
One Family Nucleus	995,669	-	249,509	266,447	260,035	143,584	54,563	15,999	5,531
One Generation	209,094	-	185,843	19,574	2,607	764	294	12	-
Two Generations	710,701	-	63,667	241,912	239,333	117,907	36,156	8,827	2,900
Three or More Generations	75,874	-	-	4,961	18,095	24,913	18,113	7,161	2,632
Two Family Nuclei	72,461	-	-	-	11,306	18,260	19,454	13,727	9,715
One or Two Generations	16,829	-	-	-	7,412	5,618	2,490	742	566
Three or More Generations	55,631	-	-	-	3,894	12,642	16,963	12,985	9,148
Three or More Family Nuclei	3,003	-	-	-	-	-	168	682	2,153

CENSUS OF POPULATION 2020

Table 10 Resident Households by Household Structure, Ethnic Group and Sex of Household Reference Person

Number

Household Structure	Total			Chinese			Malays			Indians			Others		
	Total	Males	Females	Total	Males	Females	Total	Males	Females	Total	Males	Females	Total	Males	Females
Total	1,372,559	994,133	378,427	1,062,046	761,631	300,415	151,741	111,723	40,017	121,222	93,080	28,142	37,551	27,698	9,853
No Family Nucleus	301,426	133,393	168,033	250,263	107,517	142,746	20,710	9,722	10,989	21,719	11,627	10,091	8,735	4,527	4,207
One Person	220,270	98,943	121,327	184,016	80,374	103,642	14,805	6,946	7,859	15,402	8,447	6,955	6,046	3,176	2,870
Two or More Persons	81,157	34,451	46,706	66,247	27,143	39,104	5,905	2,776	3,129	6,316	3,180	3,136	2,688	1,351	1,337
One Family Nucleus	995,669	799,010	196,659	756,081	608,023	148,058	118,508	92,148	26,360	93,473	76,591	16,883	27,607	22,248	5,359
One Generation	209,094	177,935	31,159	167,501	142,705	24,797	19,470	16,338	3,133	16,959	14,390	2,569	5,163	4,502	661
Two Generations	710,701	562,128	148,573	532,832	421,426	111,406	87,977	67,708	20,268	68,968	56,311	12,657	20,925	16,683	4,242
Three or More Generations	75,874	58,947	16,928	55,748	43,893	11,855	11,061	8,102	2,959	7,546	5,889	1,657	1,520	1,063	457
Two Family Nuclei	72,461	59,274	13,187	53,526	44,327	9,199	12,039	9,480	2,559	5,743	4,588	1,155	1,153	879	273
One or Two Generations	16,829	14,012	2,817	11,776	9,829	1,947	3,374	2,805	569	1,384	1,136	248	295	243	53
Three or More Generations	55,631	45,262	10,370	41,750	34,498	7,252	8,665	6,674	1,990	4,360	3,453	907	857	637	221
Three or More Family Nuclei	3,003	2,455	547	2,176	1,764	412	483	373	110	287	274	13	56	43	13

CENSUS OF POPULATION 2020

Table 11 Resident Households by Household Structure and Age Group of Household Reference Person

Number

Household Structure	Total	Below 25 Years	25 - 29 Years	30 - 34 Years	35 - 39 Years	40 - 44 Years	45 - 49 Years	50 - 54 Years	55 - 59 Years	60 - 64 Years	65 - 69 Years	70 - 74 Years	75 Years & Over
Total	1,372,559	6,249	36,053	88,065	129,100	148,991	168,420	166,172	174,724	159,336	125,542	87,172	82,735
No Family Nucleus	301,426	3,297	15,154	17,780	24,138	27,347	28,928	27,474	31,762	33,867	30,748	25,087	35,846
One Person	220,270	2,085	10,241	12,683	18,971	21,849	22,542	21,051	22,804	24,246	22,897	18,497	22,403
Two or More Persons	81,157	1,212	4,912	5,097	5,167	5,498	6,385	6,423	8,958	9,621	7,851	6,590	13,443
One Family Nucleus	995,669	2,786	19,914	66,132	96,088	112,245	130,172	131,324	133,557	115,953	86,945	56,945	43,610
One Generation	209,094	266	8,349	22,258	18,010	12,870	13,415	12,442	14,780	21,590	30,821	28,767	25,526
Two Generations	710,701	2,333	10,907	39,947	69,279	87,937	102,506	106,030	107,386	87,925	53,060	26,680	16,712
Three or More Generations	75,874	188	657	3,926	8,800	11,437	14,251	12,852	11,391	6,438	3,065	1,498	1,372
Two Family Nuclei	72,461	166	903	3,906	8,480	9,145	9,078	7,045	9,048	9,103	7,507	4,933	3,147
One or Two Generations	16,829	54	276	1,218	1,421	1,350	1,275	1,524	2,900	3,040	2,040	1,172	559
Three or More Generations	55,631	112	627	2,688	7,059	7,795	7,803	5,521	6,148	6,063	5,467	3,760	2,588
Three or More Family Nuclei	3,003	-	82	248	394	254	243	330	357	412	342	208	133

CENSUS OF POPULATION 2020

Table 12 Resident Households by Household Structure, Marital Status and Sex of Household Reference Person

Number

Household Structure	Total			Single			Married			Widowed			Divorced/Separated		
	Total	Males	Females	Total	Males	Females	Total	Males	Females	Total	Males	Females	Total	Males	Females
Total	1,372,559	994,133	378,427	232,357	105,257	127,100	941,536	831,249	110,287	91,005	19,675	71,330	107,661	37,952	69,710
No Family Nucleus	301,426	133,393	168,033	162,998	73,092	89,906	36,438	23,836	12,602	50,949	10,645	40,304	51,041	25,820	25,222
One Person	220,270	98,943	121,327	122,218	55,244	66,974	26,894	17,921	8,973	33,913	7,129	26,784	37,245	18,649	18,596
Two or More Persons	81,157	34,451	46,706	40,780	17,848	22,933	9,544	5,916	3,628	17,036	3,516	13,520	13,796	7,171	6,625
One Family Nucleus	995,669	799,010	196,659	66,680	31,108	35,572	838,596	748,154	90,442	37,326	8,414	28,912	53,067	11,334	41,734
One Generation	209,094	177,935	31,159	977	514	463	208,003	177,349	30,654	33	16	17	81	56	25
Two Generations	710,701	562,128	148,573	63,534	29,844	33,691	568,441	515,657	52,784	32,555	7,117	25,438	46,170	9,511	36,659
Three or More Generations	75,874	58,947	16,928	2,169	750	1,419	62,152	55,148	7,004	4,737	1,281	3,456	6,816	1,767	5,049
Two Family Nuclei	72,461	59,274	13,187	2,642	1,027	1,615	63,767	56,874	6,892	2,636	599	2,038	3,416	774	2,642
One or Two Generations	16,829	14,012	2,817	576	239	337	15,265	13,516	1,749	562	183	380	426	75	351
Three or More Generations	55,631	45,262	10,370	2,066	788	1,278	48,501	43,358	5,143	2,074	416	1,658	2,990	699	2,291
Three or More Family Nuclei	3,003	2,455	547	37	30	7	2,736	2,384	351	94	17	77	136	24	113

CENSUS OF POPULATION 2020

Table 13 Resident Households by Household Structure and Highest Qualification Attained of Household Reference Person

Number

Household Structure	Total	No Qualification	Primary	Lower Secondary	Secondary	Post-Secondary (Non-Tertiary)	Polytechnic Diploma	Professional Qualification and Other Diploma	University
Total	1,369,268	125,186	78,131	125,832	236,511	143,320	114,389	95,533	450,367
No Family Nucleus	299,693	44,397	18,885	27,265	51,438	27,218	17,410	21,868	91,212
One Person	218,991	30,620	13,527	19,324	36,802	19,962	13,135	16,259	69,362
Two or More Persons	80,701	13,776	5,358	7,941	14,636	7,255	4,275	5,609	21,851
One Family Nucleus	994,169	74,139	54,088	90,719	171,355	107,730	90,284	69,259	336,595
One Generation	208,835	23,778	13,492	22,604	33,777	19,464	16,219	13,194	66,308
Two Generations	709,524	45,970	37,564	62,154	123,600	79,311	66,719	49,990	244,216
Three or More Generations	75,811	4,390	3,033	5,961	13,979	8,956	7,346	6,074	26,072
Two Family Nuclei	72,404	6,379	4,925	7,576	13,039	8,156	6,459	4,271	21,598
One or Two Generations	16,790	1,560	1,491	2,092	3,322	2,298	1,319	1,077	3,630
Three or More Generations	55,614	4,819	3,434	5,484	9,717	5,858	5,139	3,194	17,968
Three or More Family Nuclei	3,003	272	233	272	678	215	237	135	961

Note: Data pertain to households with reference persons who were not attending educational institutions as full-time students and include those who were upgrading their qualifications through part-time courses.

CENSUS OF POPULATION 2020

Table 14 Resident Households by Household Structure and Occupation of Household Reference Person

Number

Household Structure	Total	Legislators, Senior Officials & Managers	Professionals	Associate Professionals & Technicians	Clerical Support Workers	Service & Sales Workers	Craftsmen & Related Trades Workers	Plant & Machine Operators & Assemblers	Cleaners, Labourers & Related Workers	Others[1/]
Total	1,062,486	224,734	237,214	192,245	68,591	103,977	43,195	108,359	73,705	10,467
No Family Nucleus	198,128	31,965	49,534	36,316	18,028	22,663	5,379	12,281	20,703	1,259
One Person	146,689	24,006	37,843	26,890	12,923	16,456	3,771	9,008	14,983	810
Two or More Persons	51,440	7,959	11,691	9,426	5,106	6,207	1,607	3,274	5,721	450
One Family Nucleus	802,186	178,241	176,065	145,368	47,181	75,085	34,459	88,355	48,830	8,602
One Generation	142,429	27,325	34,916	24,070	6,879	14,076	6,184	15,186	12,197	1,595
Two Generations	593,648	134,734	126,851	108,954	36,072	55,007	25,922	65,876	33,862	6,371
Three or More Generations	66,109	16,182	14,298	12,344	4,229	6,002	2,353	7,293	2,770	637
Two Family Nuclei	59,686	13,810	11,181	10,243	3,142	5,937	3,212	7,500	4,089	573
One or Two Generations	13,596	2,553	2,129	2,443	678	1,530	843	2,193	1,119	107
Three or More Generations	46,090	11,256	9,052	7,800	2,464	4,407	2,369	5,307	2,970	466
Three or More Family Nuclei	2,486	719	434	318	239	292	145	222	84	32

Note: Data exclude household reference persons who were not employed.

[1/] Includes Agricultural & Fishery Workers and Workers Not Elsewhere Classified.

CENSUS OF POPULATION 2020

Table 15 Resident Households by Household Living Arrangement and Type of Dwelling

Number

Household Living Arrangement	Total	HDB Dwellings					Condominiums & Other Apartments	Landed Properties	Others
		Total	1- & 2- Room Flats[1/]	3-Room Flats	4-Room Flats	5-Room & Executive Flats			
Total	1,372,559	1,080,088	88,814	242,388	434,277	314,609	220,102	68,425	3,944
Married Couple-Based Households	883,364	675,133	27,230	109,484	295,914	242,505	154,198	52,760	1,273
Household Reference Person Aged Below 35 Years	75,939	63,959	2,883	9,498	33,692	17,885	11,252	553	175
No Children in Household	33,135	26,686	406	4,173	14,500	7,607	6,077	235	137
With Child(ren) in Household	42,804	37,273	2,478	5,325	19,192	10,278	5,175	319	37
Household Reference Person Aged 35 - 49 Years	302,896	218,139	4,836	29,786	101,646	81,871	72,701	11,721	334
No Children in Household	51,265	38,310	1,037	7,294	18,725	11,255	11,957	867	131
With Youngest Child Below 12 Years	197,190	140,269	2,983	17,517	65,072	54,697	48,533	8,230	157
With Youngest Child Aged 12 - 15 Years	34,542	23,908	379	2,938	10,349	10,241	8,726	1,873	36
With Youngest Child Aged 16 Years and Over	19,899	15,653	437	2,038	7,500	5,678	3,485	751	10
Household Reference Person Aged 50 - 64 Years	328,463	252,024	9,188	39,372	104,327	99,137	53,345	22,687	407
No Children in Household	54,911	42,364	4,276	11,488	15,541	11,058	9,768	2,567	212
With Youngest Child Below 12 Years	28,234	21,064	1,376	4,452	8,443	6,793	5,307	1,853	9
With Youngest Child Aged 12 - 15 Years	34,015	24,543	656	3,509	9,626	10,752	7,017	2,418	37
With Youngest Child Aged 16 Years and Over	211,304	164,053	2,880	19,923	70,717	70,533	31,253	15,849	149
Household Reference Person Aged 65 Years and Over	176,066	141,011	10,323	30,828	56,249	43,611	16,900	17,799	357
No Children in Household	89,040	72,572	8,600	19,203	26,233	18,536	9,031	7,271	166
With Child(ren) in Household	87,026	68,439	1,723	11,625	30,016	25,075	7,869	10,528	191
Other Households with Family Nucleus	187,769	161,952	16,430	46,536	63,526	35,460	18,223	7,353	242
Households without Family Nucleus	301,426	243,003	45,153	86,368	74,837	36,645	47,682	8,313	2,429

[1/] Includes HDB studio apartments.

CENSUS OF POPULATION 2020

Table 16 Resident Households by Household Living Arrangement and Household Size

Number

Household Living Arrangement	Total	1 Person	2 Persons	3 Persons	4 Persons	5 Persons	6 Persons	7 Persons	8 or More Persons
Total	1,372,559	220,270	309,754	280,544	275,594	163,466	74,981	30,527	17,422
Married Couple-Based Households	883,364	-	185,843	198,646	237,952	148,184	68,525	28,061	16,153
Household Reference Person Aged Below 35 Years	75,939	-	28,655	17,983	14,586	9,134	3,336	1,452	793
No Children in Household	33,135	-	28,655	2,378	1,179	625	212	58	28
With Child(ren) in Household	42,804	-	-	15,605	13,407	8,508	3,125	1,394	765
Household Reference Person Aged 35 - 49 Years	302,896	-	40,654	52,062	87,697	67,124	33,705	13,856	7,798
No Children in Household	51,265	-	40,654	5,358	3,681	1,063	283	122	104
With Youngest Child Below 12 Years	197,190	-	-	32,514	62,494	54,475	28,720	12,041	6,946
With Youngest Child Aged 12 - 15 Years	34,542	-	-	7,450	14,044	8,043	3,161	1,257	586
With Youngest Child Aged 16 Years and Over	19,899	-	-	6,739	7,479	3,542	1,541	435	163
Household Reference Person Aged 50 - 64 Years	328,463	-	43,852	76,182	106,461	60,342	26,247	9,906	5,474
No Children in Household	54,911	-	43,852	7,089	2,757	822	265	62	64
With Youngest Child Below 12 Years	28,234	-	-	4,974	8,453	7,427	4,465	1,758	1,158
With Youngest Child Aged 12 - 15 Years	34,015	-	-	5,270	12,099	9,199	4,828	1,756	862
With Youngest Child Aged 16 Years and Over	211,304	-	-	58,848	83,152	42,894	16,688	6,331	3,391
Household Reference Person Aged 65 Years and Over	176,066	-	72,681	52,420	29,208	11,585	5,237	2,847	2,088
No Children in Household	89,040	-	72,681	13,023	2,455	601	146	107	27
With Child(ren) in Household	87,026	-	-	39,398	26,753	10,984	5,091	2,740	2,061
Other Households with Family Nucleus	187,769	-	63,667	67,801	33,389	13,660	5,661	2,347	1,245
Households without Family Nucleus	301,426	220,270	60,245	14,097	4,254	1,622	796	120	24

CENSUS OF POPULATION 2020

Table 17 Resident Households by Household Living Arrangement, Ethnic Group and Sex of Household Reference Person

Number

Household Living Arrangement	Total			Chinese			Malays			Indians			Others		
	Total	Males	Females	Total	Males	Females	Total	Males	Females	Total	Males	Females	Total	Males	Females
Total	1,372,559	994,133	378,427	1,062,046	761,631	300,415	151,741	111,723	40,017	121,222	93,080	28,142	37,551	27,698	9,853
Married Couple-Based Households	883,364	800,959	82,406	669,054	607,000	62,054	104,194	94,472	9,722	85,288	77,341	7,947	24,828	22,146	2,682
Household Reference Person Aged Below 35 Years	75,939	64,111	11,828	51,127	43,598	7,529	15,924	13,657	2,267	7,531	5,860	1,671	1,356	996	361
No Children in Household	33,135	27,611	5,524	25,248	21,468	3,780	4,076	3,331	745	3,203	2,416	787	607	395	212
With Child(ren) in Household	42,804	36,500	6,303	25,879	22,130	3,749	11,848	10,326	1,522	4,328	3,444	884	749	601	148
Household Reference Person Aged 35 - 49 Years	302,896	276,469	26,426	219,567	200,423	19,144	33,506	30,679	2,828	37,159	34,144	3,014	12,664	11,224	1,440
No Children in Household	51,265	45,800	5,465	40,522	36,427	4,096	4,886	4,271	616	4,081	3,533	547	1,776	1,569	206
With Youngest Child Below 12 Years	197,190	181,332	15,858	141,060	129,359	11,701	22,416	20,863	1,552	25,685	23,969	1,716	8,029	7,141	888
With Youngest Child Aged 12 - 15 Years	34,542	31,586	2,955	24,278	22,315	1,964	3,609	3,298	311	4,971	4,526	445	1,684	1,448	236
With Youngest Child Aged 16 Years and Over	19,899	17,752	2,148	13,706	12,322	1,384	2,596	2,247	349	2,422	2,116	306	1,175	1,066	109
Household Reference Person Aged 50 - 64 Years	328,463	306,459	22,004	249,113	232,912	16,202	40,798	37,800	2,998	29,902	27,783	2,119	8,650	7,965	685
No Children in Household	54,911	47,923	6,988	41,193	36,135	5,058	6,570	5,479	1,091	5,202	4,557	645	1,946	1,752	195
With Youngest Child Below 12 Years	28,234	27,551	682	20,409	19,930	479	3,645	3,569	76	2,791	2,707	85	1,389	1,346	43
With Youngest Child Aged 12 - 15 Years	34,015	32,900	1,115	24,289	23,575	714	4,379	4,241	138	3,987	3,790	196	1,360	1,294	66
With Youngest Child Aged 16 Years and Over	211,304	198,085	13,219	163,223	153,271	9,951	26,204	24,511	1,693	17,922	16,729	1,193	3,955	3,574	382
Household Reference Person Aged 65 Years and Over	176,066	153,919	22,148	149,247	130,067	19,179	13,966	12,336	1,630	10,696	9,554	1,142	2,158	1,961	197
No Children in Household	89,040	73,634	15,406	75,151	61,786	13,365	6,701	5,563	1,138	6,051	5,257	794	1,137	1,028	109
With Child(ren) in Household	87,026	80,285	6,742	74,096	68,281	5,815	7,265	6,773	492	4,645	4,297	348	1,021	933	88
Other Households with Family Nucleus	187,769	59,781	127,988	142,729	47,114	95,614	26,836	7,530	19,306	14,216	4,112	10,104	3,988	1,025	2,963
Households without Family Nucleus	301,426	133,393	168,033	250,263	107,517	142,746	20,710	9,722	10,989	21,719	11,627	10,091	8,735	4,527	4,207

CENSUS OF POPULATION 2020

Table 18 Resident Households by Household Living Arrangement and Highest Qualification Attained of Household Reference Person

Number

Household Living Arrangement	Total	No Qualification	Primary	Lower Secondary	Secondary	Post-Secondary (Non-Tertiary)	Polytechnic Diploma	Professional Qualification and Other Diploma	University
Total	1,369,268	125,186	78,131	125,832	236,511	143,320	114,389	95,533	450,367
Married Couple-Based Households	882,558	62,340	47,215	81,423	145,910	94,663	82,210	57,168	311,631
Household Reference Person Aged Below 35 Years	75,575	217	429	1,531	4,937	9,567	11,401	6,017	41,476
No Children in Household	32,940	82	47	385	1,321	2,480	4,592	2,535	21,498
With Child(ren) in Household	42,634	135	382	1,146	3,616	7,087	6,809	3,482	19,978
Household Reference Person Aged 35 - 49 Years	302,505	3,028	3,573	10,143	31,414	29,516	36,475	24,723	163,634
No Children in Household	51,190	353	734	1,636	5,579	4,786	6,403	4,779	26,920
With Youngest Child Below 12 Years	196,977	1,582	1,619	5,671	17,908	18,116	23,737	15,311	113,034
With Youngest Child Aged 12 - 15 Years	34,439	456	562	1,430	4,272	3,709	4,016	2,889	17,106
With Youngest Child Aged 16 Years and Over	19,899	638	658	1,406	3,655	2,905	2,319	1,745	6,574
Household Reference Person Aged 50 - 64 Years	328,412	25,408	23,812	40,000	71,022	37,266	27,031	18,117	85,756
No Children in Household	54,885	5,326	4,148	7,556	11,331	5,871	3,718	3,517	13,418
With Youngest Child Below 12 Years	28,234	1,624	1,358	2,805	5,040	3,116	2,390	1,770	10,130
With Youngest Child Aged 12 - 15 Years	34,001	1,736	1,392	2,935	5,768	3,742	3,337	1,929	13,161
With Youngest Child Aged 16 Years and Over	211,292	16,723	16,913	26,704	48,883	24,537	17,586	10,900	49,046
Household Reference Person Aged 65 Years and Over	176,066	33,686	19,401	29,750	38,537	18,313	7,303	8,312	20,764
No Children in Household	89,040	19,438	9,727	14,828	19,204	8,722	3,208	3,829	10,085
With Child(ren) in Household	87,026	14,249	9,674	14,921	19,333	9,591	4,095	4,483	10,680
Other Households with Family Nucleus	187,017	18,449	12,031	17,143	39,163	21,440	14,770	16,497	47,524
Households without Family Nucleus	299,693	44,397	18,885	27,265	51,438	27,218	17,410	21,868	91,212

Note: Data pertain to households with reference persons who were not attending educational institutions as full-time students and include those who were upgrading their qualifications through part-time courses.

CENSUS OF POPULATION 2020

Table 19 Resident Households by Household Living Arrangement and Occupation of Household Reference Person

Number

Household Living Arrangement	Total	Legislators, Senior Officials & Managers	Professionals	Associate Professionals & Technicians	Clerical Support Workers	Service & Sales Workers	Craftsmen & Related Trades Workers	Plant & Machine Operators & Assemblers	Cleaners, Labourers & Related Workers	Others[1/]
Total	1,062,486	224,734	237,214	192,245	68,591	103,977	43,195	108,359	73,705	10,467
Married Couple-Based Households	724,659	171,501	161,646	129,007	31,887	61,267	34,667	87,356	39,045	8,282
Household Reference Person Aged Below 35 Years	72,646	10,995	26,487	18,485	2,967	6,283	1,149	3,513	1,048	1,719
No Children in Household	31,976	5,011	14,015	7,677	1,181	2,042	329	744	235	740
With Child(ren) in Household	40,671	5,983	12,472	10,808	1,786	4,241	820	2,769	812	979
Household Reference Person Aged 35 - 49 Years	288,067	83,179	87,663	57,747	8,982	16,513	8,068	18,007	3,875	4,032
No Children in Household	48,318	12,187	15,214	10,514	1,749	3,343	1,308	2,610	877	515
With Youngest Child Below 12 Years	188,321	55,328	60,905	37,159	5,136	9,432	4,791	10,725	1,951	2,894
With Youngest Child Aged 12 - 15 Years	32,737	10,817	8,057	6,229	1,060	2,147	1,104	2,326	533	463
With Youngest Child Aged 16 Years and Over	18,690	4,847	3,487	3,845	1,037	1,590	865	2,345	514	160
Household Reference Person Aged 50 - 64 Years	279,712	64,821	40,860	44,435	14,510	25,544	19,245	50,712	17,860	1,725
No Children in Household	43,304	8,419	5,969	6,456	2,700	4,583	2,848	7,806	4,334	188
With Youngest Child Below 12 Years	25,516	6,786	4,499	4,401	896	2,139	1,630	3,770	1,281	115
With Youngest Child Aged 12 - 15 Years	30,903	8,421	6,573	5,239	1,343	2,090	1,388	4,158	1,442	250
With Youngest Child Aged 16 Years and Over	179,989	41,196	23,819	28,338	9,571	16,732	13,380	34,978	10,803	1,172
Household Reference Person Aged 65 Years and Over	84,233	12,505	6,636	8,340	5,429	12,927	6,205	15,124	16,261	806
No Children in Household	34,858	4,904	2,677	2,825	2,225	6,002	2,385	5,784	7,793	263
With Child(ren) in Household	49,375	7,602	3,959	5,515	3,204	6,925	3,820	9,340	8,468	543
Other Households with Family Nucleus	139,699	21,268	26,034	26,922	18,675	20,047	3,149	8,722	13,957	925
Households without Family Nucleus	198,128	31,965	49,534	36,316	18,028	22,663	5,379	12,281	20,703	1,259

Note: Data exclude household reference persons who were not employed.

[1/] Includes Agricultural & Fishery Workers and Workers Not Elsewhere Classified.

CENSUS OF POPULATION 2020

Table 20 Resident Households by Type of Dwelling, Household Size and Ethnic Group of Household Reference Person

Number

Type of Dwelling	Total	1 Person	2 Persons	3 Persons	4 Persons	5 Persons	6 Persons	7 Persons	8 or More Persons
	Total								
Total	1,372,559	220,270	309,754	280,544	275,594	163,466	74,981	30,527	17,422
HDB Dwellings	1,080,088	177,492	255,105	229,542	214,753	118,034	53,500	20,729	10,933
1- and 2-Room Flats[1/]	88,814	37,037	28,443	12,045	5,629	3,171	1,317	676	496
3-Room Flats	242,388	64,233	72,696	50,949	32,029	14,126	5,634	1,796	926
4-Room Flats	434,277	51,631	97,417	100,417	97,929	50,995	23,402	8,475	4,012
5-Room and Executive Flats	314,609	24,591	56,549	66,131	79,167	49,743	23,148	9,781	5,500
Condominiums and Other Apartments	220,102	36,776	44,484	39,277	47,175	32,626	13,348	4,676	1,741
Landed Properties	68,425	4,184	9,133	11,145	13,486	12,585	8,039	5,108	4,746
Bungalows	8,930	421	673	1,341	1,625	1,627	1,188	838	1,217
Semi-Detached Bungalows	20,683	1,087	2,852	3,268	4,144	3,789	2,391	1,790	1,362
Terrace Houses	38,813	2,675	5,608	6,535	7,717	7,170	4,460	2,480	2,167
Others	3,944	1,818	1,033	581	180	221	93	15	2

[1/] Includes HDB studio apartments.

CENSUS OF POPULATION 2020

Table 20 Resident Households by Type of Dwelling, Household Size and Ethnic Group of Household Reference Person

-continued

Number

Type of Dwelling	Total	1 Person	2 Persons	3 Persons	4 Persons	5 Persons	6 Persons	7 Persons	8 or More Persons
	Chinese								
Total	1,062,046	184,016	249,272	220,481	207,891	116,592	51,871	20,785	11,138
HDB Dwellings	814,679	146,850	202,361	176,777	157,737	79,698	33,567	12,278	5,410
1- and 2-Room Flats[1/]	53,704	27,704	17,291	5,831	1,808	767	221	57	25
3-Room Flats	184,860	54,526	58,121	38,043	21,689	8,380	2,797	991	313
4-Room Flats	332,689	43,848	80,332	79,779	72,330	34,785	14,712	4,838	2,067
5-Room and Executive Flats	243,426	20,772	46,618	53,124	61,910	35,767	15,838	6,392	3,005
Condominiums and Other Apartments	184,050	31,872	37,898	33,456	38,512	25,769	11,208	3,881	1,452
Landed Properties	59,704	3,666	8,076	9,693	11,473	10,904	7,008	4,611	4,273
Bungalows	7,325	390	516	1,055	1,298	1,319	936	712	1,099
Semi-Detached Bungalows	18,328	1,014	2,584	2,980	3,448	3,226	2,152	1,653	1,272
Terrace Houses	34,050	2,263	4,976	5,658	6,727	6,359	3,919	2,247	1,902
Others	3,614	1,628	937	556	169	220	88	15	2

[1/] Includes HDB studio apartments.

CENSUS OF POPULATION 2020

Table 20 Resident Households by Type of Dwelling, Household Size and Ethnic Group of Household Reference Person

-continued

Number

Type of Dwelling	Total	1 Person	2 Persons	3 Persons	4 Persons	5 Persons	6 Persons	7 Persons	8 or More Persons
	Malays								
Total	151,741	14,805	30,564	30,279	30,019	22,438	13,429	5,830	4,377
HDB Dwellings	146,020	14,036	29,422	29,383	28,805	21,632	12,878	5,624	4,241
1- and 2-Room Flats[1/]	24,258	5,214	7,816	4,487	2,917	1,874	965	538	446
3-Room Flats	32,015	5,015	8,459	6,827	5,072	3,496	2,002	699	445
4-Room Flats	55,940	2,691	9,193	11,715	13,405	9,316	5,791	2,301	1,528
5-Room and Executive Flats	33,807	1,116	3,953	6,355	7,410	6,945	4,120	2,085	1,821
Condominiums and Other Apartments	4,553	641	932	786	893	666	424	142	68
Landed Properties	1,111	94	189	108	321	140	127	65	68
Bungalows	75	9	4	9	39	7	-	-	7
Semi-Detached Bungalows	159	14	26	15	79	15	5	-	5
Terrace Houses	876	71	159	84	202	117	122	65	56
Others	57	33	22	1	-	1	-	-	-

[1/] Includes HDB studio apartments.

CENSUS OF POPULATION 2020

Table 20 Resident Households by Type of Dwelling, Household Size and Ethnic Group of Household Reference Person

-continued

Number

Type of Dwelling	Total	1 Person	2 Persons	3 Persons	4 Persons	5 Persons	6 Persons	7 Persons	8 or More Persons
	Indians								
Total	121,222	15,402	23,021	22,870	29,991	18,388	7,174	2,901	1,476
HDB Dwellings	96,599	12,967	19,267	18,929	23,586	13,349	5,423	2,078	1,000
1- and 2-Room Flats[1/]	9,385	3,516	2,906	1,531	763	460	121	68	20
3-Room Flats	20,994	3,843	5,121	4,949	4,342	1,829	669	93	148
4-Room Flats	36,801	3,867	6,376	7,116	10,342	5,471	2,303	968	358
5-Room and Executive Flats	29,418	1,740	4,864	5,333	8,139	5,588	2,329	949	474
Condominiums and Other Apartments	19,681	2,085	3,154	3,076	5,322	4,153	1,224	544	124
Landed Properties	4,749	249	533	850	1,073	887	527	278	352
Bungalows	819	14	83	118	159	164	112	89	80
Semi-Detached Bungalows	1,337	31	148	173	436	231	137	97	85
Terrace Houses	2,592	204	302	559	478	492	278	93	187
Others	193	102	67	15	10	-	-	-	-

[1/] Includes HDB studio apartments.

CENSUS OF POPULATION 2020

Table 20 Resident Households by Type of Dwelling, Household Size and Ethnic Group of Household Reference Person

-continued

Number

Type of Dwelling	Total	1 Person	2 Persons	3 Persons	4 Persons	5 Persons	6 Persons	7 Persons	8 or More Persons
	Others								
Total	37,551	6,046	6,898	6,914	7,693	6,048	2,507	1,012	432
HDB Dwellings	22,790	3,638	4,054	4,453	4,625	3,356	1,632	749	283
1- and 2-Room Flats[1/]	1,466	603	430	196	140	69	9	13	5
3-Room Flats	4,519	849	994	1,130	925	421	167	13	20
4-Room Flats	8,846	1,224	1,516	1,808	1,852	1,423	596	367	59
5-Room and Executive Flats	7,959	962	1,114	1,318	1,707	1,443	860	355	199
Condominiums and Other Apartments	11,819	2,178	2,500	1,958	2,447	2,038	491	110	97
Landed Properties	2,862	174	336	494	619	654	378	154	53
Bungalows	710	8	70	159	129	137	140	37	31
Semi-Detached Bungalows	858	29	94	101	180	316	97	40	-
Terrace Houses	1,294	137	171	235	311	201	141	76	22
Others	80	55	8	9	2	-	6	-	-

[1/] Includes HDB studio apartments.

CENSUS OF POPULATION 2020

Table 21 Resident Households by Household Size, Ethnic Group and Sex of Household Reference Person

Number

Household Size	Total			Chinese			Malays			Indians			Others		
	Total	Males	Females	Total	Males	Females	Total	Males	Females	Total	Males	Females	Total	Males	Females
Total	1,372,559	994,133	378,427	1,062,046	761,631	300,415	151,741	111,723	40,017	121,222	93,080	28,142	37,551	27,698	9,853
1 Person	220,270	98,943	121,327	184,016	80,374	103,642	14,805	6,946	7,859	15,402	8,447	6,955	6,046	3,176	2,870
2 Persons	309,754	204,841	104,913	249,272	164,938	84,334	30,564	19,735	10,829	23,021	15,459	7,562	6,898	4,709	2,188
3 Persons	280,544	208,703	71,841	220,481	165,303	55,178	30,279	21,569	8,710	22,870	16,818	6,052	6,914	5,013	1,901
4 Persons	275,594	233,417	42,177	207,891	177,343	30,549	30,019	23,775	6,244	29,991	25,999	3,992	7,693	6,301	1,393
5 Persons	163,466	141,825	21,641	116,592	101,092	15,501	22,438	19,181	3,256	18,388	16,280	2,108	6,048	5,272	776
6 Persons	74,981	64,769	10,212	51,871	44,755	7,115	13,429	11,680	1,749	7,174	6,295	879	2,507	2,038	469
7 Persons	30,527	26,737	3,790	20,785	18,278	2,507	5,830	5,016	814	2,901	2,593	307	1,012	850	162
8 or More Persons	17,422	14,897	2,525	11,138	9,549	1,588	4,377	3,821	556	1,476	1,190	286	432	338	95

CENSUS OF POPULATION 2020

Table 22 Resident Households by Household Size and Age Group of Household Reference Person

Number

Household Size	Total	Below 25 Years	25 - 29 Years	30 - 34 Years	35 - 39 Years	40 - 44 Years	45 - 49 Years	50 - 54 Years	55 - 59 Years	60 - 64 Years	65 - 69 Years	70 - 74 Years	75 Years & Over
Total	1,372,559	6,249	36,053	88,065	129,100	148,991	168,420	166,172	174,724	159,336	125,542	87,172	82,735
1 Person	220,270	2,085	10,241	12,683	18,971	21,849	22,542	21,051	22,804	24,246	22,897	18,497	22,403
2 Persons	309,754	1,555	12,520	27,114	24,303	21,363	25,569	25,773	29,213	34,640	39,163	33,708	34,837
3 Persons	280,544	1,469	6,212	19,042	23,197	25,668	30,431	32,609	37,783	39,434	29,983	19,546	15,170
4 Persons	275,594	496	3,978	14,871	26,782	33,706	40,402	43,819	43,674	34,061	19,217	8,751	5,838
5 Persons	163,466	429	1,910	8,989	19,593	25,795	27,156	24,726	24,615	16,490	8,175	3,388	2,200
6 Persons	74,981	163	772	3,256	9,888	12,442	13,759	11,466	10,805	6,305	3,370	1,635	1,120
7 Persons	30,527	43	265	1,371	4,229	5,056	5,517	4,525	3,846	2,407	1,613	950	705
8 or More Persons	17,422	9	154	740	2,137	3,112	3,043	2,203	1,984	1,753	1,124	698	464

CENSUS OF POPULATION 2020

Table 23 Resident Households by Household Size, Marital Status and Sex of Household Reference Person

Number

Household Size	Total			Single			Married			Widowed			Divorced/Separated		
	Total	Males	Females	Total	Males	Females	Total	Males	Females	Total	Males	Females	Total	Males	Females
Total	1,372,559	994,133	378,427	232,357	105,257	127,100	941,536	831,249	110,287	91,005	19,675	71,330	107,661	37,952	69,710
1 Person	220,270	98,943	121,327	122,218	55,244	66,974	26,894	17,921	8,973	33,913	7,129	26,784	37,245	18,649	18,596
2 Persons	309,754	204,841	104,913	53,520	24,922	28,599	198,140	165,291	32,849	29,414	5,857	23,557	28,680	8,771	19,909
3 Persons	280,544	208,703	71,841	34,543	15,867	18,676	207,725	183,593	24,133	15,193	3,495	11,698	23,082	5,748	17,334
4 Persons	275,594	233,417	42,177	14,053	5,848	8,204	243,622	222,785	20,837	7,032	1,898	5,134	10,887	2,886	8,001
5 Persons	163,466	141,825	21,641	4,930	2,141	2,789	150,589	137,731	12,858	3,069	793	2,277	4,878	1,160	3,717
6 Persons	74,981	64,769	10,212	2,044	852	1,193	69,731	63,191	6,541	1,390	260	1,130	1,815	466	1,349
7 Persons	30,527	26,737	3,790	650	230	419	28,530	26,172	2,358	601	156	445	747	178	569
8 or More Persons	17,422	14,897	2,525	399	152	247	16,304	14,565	1,739	392	87	305	327	93	234

CENSUS OF POPULATION 2020

Table 24 Resident Households by Household Size and Highest Qualification Attained of Household Reference Person

Number

Household Size	Total	No Qualification	Primary	Lower Secondary	Secondary	Post-Secondary (Non-Tertiary)	Polytechnic Diploma	Professional Qualification and Other Diploma	University
Total	1,369,268	125,186	78,131	125,832	236,511	143,320	114,389	95,533	450,367
1 Person	218,991	30,620	13,527	19,324	36,802	19,962	13,135	16,259	69,362
2 Persons	309,061	39,698	21,043	33,053	54,528	30,039	22,231	20,492	87,975
3 Persons	279,791	24,711	17,617	27,598	52,760	30,728	24,067	20,239	82,071
4 Persons	275,309	16,298	13,575	24,152	45,833	30,958	27,060	19,542	97,890
5 Persons	163,290	8,075	6,863	12,263	25,773	17,238	16,304	10,679	66,095
6 Persons	74,908	3,300	3,148	5,719	12,248	8,715	7,241	5,429	29,108
7 Persons	30,496	1,475	1,483	2,106	5,422	3,504	2,632	1,912	11,962
8 or More Persons	17,422	1,008	874	1,617	3,144	2,176	1,719	980	5,905

Note: Data pertain to households with reference persons who were not attending educational institutions as full-time students and include those who were upgrading their qualifications through part-time courses.

CENSUS OF POPULATION 2020

Table 25 Resident Households by Household Size and Occupation of Household Reference Person

Number

Household Size	Total	Legislators, Senior Officials & Managers	Professionals	Associate Professionals & Technicians	Clerical Support Workers	Service & Sales Workers	Craftsmen & Related Trades Workers	Plant & Machine Operators & Assemblers	Cleaners, Labourers & Related Workers	Others[1/]
Total	1,062,486	224,734	237,214	192,245	68,591	103,977	43,195	108,359	73,705	10,467
1 Person	146,689	24,006	37,843	26,890	12,923	16,456	3,771	9,008	14,983	810
2 Persons	209,599	34,309	47,272	35,963	16,416	24,959	7,719	19,328	21,402	2,232
3 Persons	217,265	40,971	42,629	40,768	16,191	23,154	9,722	25,370	16,576	1,884
4 Persons	235,356	54,713	52,713	44,347	11,991	19,603	10,803	27,330	11,237	2,619
5 Persons	144,631	39,529	33,669	25,614	6,382	10,755	6,265	15,345	5,304	1,768
6 Persons	66,657	18,339	14,892	11,519	2,782	5,613	2,634	7,385	2,752	740
7 Persons	26,871	7,956	5,672	4,488	1,200	2,188	1,349	2,862	863	294
8 or More Persons	15,418	4,912	2,523	2,658	705	1,248	932	1,732	589	121

Note: Data exclude household reference persons who were not employed.

[1/] Includes Agricultural & Fishery Workers and Workers Not Elsewhere Classified.

CENSUS OF POPULATION 2020

Table 26 Resident Households by Household Size and Floor Area of Residence

Number

Household Size	Total	Floor Area of Residence					Number of Persons in Households	Mean Floor Area per Person (sq m)	Median Floor Area per Person (sq m)
		≤ 60 sq m	>60 to 80 sq m	>80 to 100 sq m	>100 to 120 sq m	>120 sq m			
Total	1,366,891	131,437	221,176	334,773	346,968	332,536	4,402,305	42	33
1 Person	217,997	54,286	58,983	46,698	33,219	24,812	217,997	83	75
2 Persons	308,335	41,073	66,407	81,083	68,058	51,714	616,670	47	46
3 Persons	279,694	18,493	46,725	74,539	76,573	63,365	839,082	35	34
4 Persons	275,162	9,586	28,962	72,490	85,346	78,778	1,100,647	28	26
5 Persons	163,053	4,584	12,846	36,374	49,881	59,368	815,266	25	22
6 Persons	74,826	1,916	4,975	15,772	21,857	30,306	448,953	22	19
7 Persons	30,456	916	1,511	5,321	8,341	14,367	213,192	21	17
8 or More Persons	17,369	584	769	2,497	3,693	9,826	150,498	21	15

Note: Data exclude households without floor area information.

CENSUS OF POPULATION 2020

Table 27 Resident Households by Type of Dwelling and Number of Employed Persons in Household

Number

Type of Dwelling	Total	No Employed Person	1 Employed Person	2 Employed Persons	3 Employed Persons	4 Employed Persons	5 or More Employed Persons
Total	1,372,559	182,445	461,941	499,639	153,187	58,365	16,983
HDB Dwellings	1,080,088	152,238	363,536	378,733	125,214	47,073	13,294
1- and 2-Room Flats[1/]	88,814	33,255	39,992	12,678	2,353	440	96
3-Room Flats	242,388	48,087	103,181	64,807	19,016	5,834	1,463
4-Room Flats	434,277	43,283	137,591	169,315	56,644	21,294	6,149
5-Room and Executive Flats	314,609	27,612	82,772	131,934	47,201	19,503	5,587
Condominiums and Other Apartments	220,102	19,842	78,351	97,019	17,616	5,915	1,359
Landed Properties	68,425	9,883	18,111	22,774	10,109	5,291	2,258
Bungalows	8,930	1,423	2,494	2,509	1,469	746	289
Semi-Detached Bungalows	20,683	3,151	5,608	7,067	2,724	1,524	609
Terrace Houses	38,813	5,308	10,010	13,198	5,916	3,021	1,360
Others	3,944	482	1,942	1,113	248	86	72

[1/] Includes HDB studio apartments.

CENSUS OF POPULATION 2020

Table 28 Resident Households by Household Structure and Number of Employed Persons in Household

Number

Household Structure	Total	No Employed Person	1 Employed Person	2 Employed Persons	3 Employed Persons	4 Employed Persons	5 or More Employed Persons
Total	1,372,559	182,445	461,941	499,639	153,187	58,365	16,983
No Family Nucleus	301,426	94,964	171,737	25,755	5,392	1,865	1,714
One Person	220,270	73,581	146,689	-	-	-	-
Two or More Persons	81,157	21,383	25,048	25,755	5,392	1,865	1,714
One Family Nucleus	995,669	86,546	281,001	448,414	127,844	42,946	8,918
One Generation	209,094	52,626	59,691	91,738	3,345	1,052	641
Two Generations	710,701	32,104	204,463	319,200	109,590	37,911	7,434
Three or More Generations	75,874	1,816	16,847	37,475	14,910	3,983	843
Two Family Nuclei	72,461	934	9,121	24,827	19,433	12,910	5,236
One or Two Generations	16,829	132	1,146	4,024	4,541	4,582	2,404
Three or More Generations	55,631	802	7,975	20,802	14,892	8,328	2,832
Three or More Family Nuclei	3,003	-	82	644	518	644	1,114

CENSUS OF POPULATION 2020

Table 29 Resident Households by Household Living Arrangement and Number of Employed Persons in Household

Number

Household Living Arrangement	Total	No Employed Person	1 Employed Person	2 Employed Persons	3 Employed Persons	4 Employed Persons	5 or More Employed Persons
Total	1,372,559	182,445	461,941	499,639	153,187	58,365	16,983
Married Couple-Based Households	883,364	66,551	203,952	420,603	126,622	51,666	13,971
Household Reference Person Aged Below 35 Years	75,939	787	13,392	56,116	3,911	1,112	620
No Children in Household	33,135	242	3,757	26,441	1,747	621	328
With Child(ren) in Household	42,804	545	9,635	29,676	2,165	491	292
Household Reference Person Aged 35 - 49 Years	302,896	3,038	72,331	197,618	21,854	6,018	2,036
No Children in Household	51,265	614	10,640	35,920	2,543	1,020	528
With Youngest Child Below 12 Years	197,190	1,923	49,680	130,233	11,538	2,869	947
With Youngest Child Aged 12 - 15 Years	34,542	378	8,344	21,654	3,241	779	146
With Youngest Child Aged 16 Years and Over	19,899	122	3,668	9,811	4,533	1,350	415
Household Reference Person Aged 50 - 64 Years	328,463	11,666	68,794	124,674	78,648	35,554	9,128
No Children in Household	54,911	6,953	21,869	23,858	1,438	588	205
With Youngest Child Below 12 Years	28,234	752	9,563	14,596	2,450	767	106
With Youngest Child Aged 12 - 15 Years	34,015	568	8,970	16,715	5,887	1,519	354
With Youngest Child Aged 16 Years and Over	211,304	3,393	28,392	69,505	68,873	32,679	8,462
Household Reference Person Aged 65 Years and Over	176,066	51,060	49,434	42,195	22,208	8,982	2,187
No Children in Household	89,040	46,402	27,865	14,225	350	123	73
With Child(ren) in Household	87,026	4,657	21,569	27,970	21,858	8,858	2,114
Other Households with Family Nucleus	187,769	20,929	86,252	53,282	21,173	4,834	1,298
Households without Family Nucleus	301,426	94,964	171,737	25,755	5,392	1,865	1,714

CENSUS OF POPULATION 2020

Table 30 Resident Households by Household Size and Number of Employed Persons in Household

Number

Household Size	Total	No Employed Person	1 Employed Person	2 Employed Persons	3 Employed Persons	4 Employed Persons	5 or More Employed Persons
Total	1,372,559	182,445	461,941	499,639	153,187	58,365	16,983
1 Person	220,270	73,581	146,689	-	-	-	-
2 Persons	309,754	74,525	112,528	122,701	-	-	-
3 Persons	280,544	23,537	93,655	121,775	41,577	-	-
4 Persons	275,594	7,068	64,068	127,120	54,396	22,943	-
5 Persons	163,466	2,324	28,488	78,229	30,466	17,787	6,172
6 Persons	74,981	898	11,027	32,940	15,713	9,491	4,912
7 Persons	30,527	400	3,896	11,605	7,266	4,741	2,620
8 or More Persons	17,422	112	1,590	5,269	3,770	3,403	3,278

CENSUS OF POPULATION 2020

Table 31 Resident Households by Number of Employed Persons in Household, Ethnic Group and Sex of Household Reference Person

Number

Number of Employed Persons in Household	Total			Chinese			Malays			Indians			Others		
	Total	Males	Females	Total	Males	Females	Total	Males	Females	Total	Males	Females	Total	Males	Females
Total	1,372,559	994,133	378,427	1,062,046	761,631	300,415	151,741	111,723	40,017	121,222	93,080	28,142	37,551	27,698	9,853
No Employed Person	182,445	91,635	90,809	149,384	75,261	74,124	16,977	8,042	8,935	12,774	6,608	6,167	3,309	1,725	1,584
1 Employed Person	461,941	296,070	165,871	351,053	216,745	134,308	51,181	35,857	15,323	45,182	33,491	11,692	14,525	9,977	4,548
2 Employed Persons	499,639	412,771	86,868	384,804	318,653	66,152	54,255	43,550	10,705	46,162	38,760	7,403	14,417	11,808	2,609
3 Employed Persons	153,187	127,673	25,514	118,133	99,323	18,810	19,603	15,844	3,759	11,885	9,689	2,196	3,566	2,817	749
4 Employed Persons	58,365	51,344	7,020	45,837	40,669	5,168	7,673	6,559	1,114	3,701	3,208	493	1,153	908	245
5 or More Employed Persons	16,983	14,639	2,343	12,834	10,981	1,853	2,052	1,871	181	1,517	1,325	192	580	462	118

CENSUS OF POPULATION 2020

Table 32 Resident Households by Monthly Household Income from Work and Type of Dwelling

Number

Monthly Household Income from Work[1/] ($)	Total	HDB Dwellings					Condominiums & Other Apartments	Landed Properties	Others
		Total	1- & 2- Room Flats[2/]	3-Room Flats	4-Room Flats	5-Room & Executive Flats			
Total	1,372,559	1,080,088	88,814	242,388	434,277	314,609	220,102	68,425	3,944
No Employed Person	182,445	152,238	33,255	48,087	43,283	27,612	19,842	9,883	482
Below 1,000	27,007	24,426	6,541	7,447	7,084	3,354	1,906	584	91
1,000 - 1,999	70,569	66,358	16,761	22,455	19,235	7,907	2,807	1,130	273
2,000 - 2,999	69,341	63,785	11,516	21,463	22,061	8,744	3,743	1,489	324
3,000 - 3,999	74,185	67,921	7,580	22,532	26,289	11,520	4,181	1,461	622
4,000 - 4,999	70,712	64,414	4,808	18,889	27,942	12,776	4,630	1,350	318
5,000 - 5,999	73,493	65,787	2,996	18,134	29,238	15,419	5,879	1,570	256
6,000 - 6,999	68,660	61,378	1,974	14,911	29,377	15,116	5,507	1,541	233
7,000 - 7,999	66,119	58,774	1,034	12,921	29,133	15,686	5,967	1,224	154
8,000 - 8,999	62,812	54,931	871	11,016	27,778	15,265	5,969	1,656	256
9,000 - 9,999	59,781	51,603	539	8,715	25,649	16,700	6,475	1,579	125
10,000 - 10,999	55,120	46,260	331	7,001	22,326	16,602	7,003	1,721	136
11,000 - 11,999	49,210	40,655	138	5,933	18,632	15,952	7,045	1,442	69
12,000 - 12,999	43,943	35,419	127	4,380	16,410	14,502	6,973	1,502	50
13,000 - 13,999	41,042	32,109	44	3,856	14,231	13,978	7,554	1,342	37
14,000 - 14,999	35,595	26,983	71	2,626	11,811	12,475	7,255	1,250	107
15,000 - 17,499	76,886	56,413	132	5,138	24,707	26,435	17,043	3,370	61
17,500 - 19,999	55,127	36,395	47	2,605	14,534	19,208	15,551	3,070	111
20,000 & Over	190,514	74,239	48	4,279	24,554	45,357	84,772	31,263	240

[1/] Household income from work includes employer CPF contributions.

[2/] Includes HDB studio apartments.

CENSUS OF POPULATION 2020

Table 33 Resident Households by Monthly Household Income from Work and Household Structure

Number

Monthly Household Income from Work[1/] ($)	Total	No Family Nucleus		One Family Nucleus			Two Family Nuclei		Three or More Family Nuclei
		One Person	Two or More Persons	One Generation	Two Generations	Three or More Generations	One or Two Generations	Three or More Generations	
Total	1,372,559	220,270	81,157	209,094	710,701	75,874	16,829	55,631	3,003
No Employed Person	182,445	73,581	21,383	52,626	32,104	1,816	132	802	-
Below 1,000	27,007	9,018	2,382	5,889	8,787	562	74	294	-
1,000 - 1,999	70,569	21,775	5,727	15,833	24,356	2,125	110	626	17
2,000 - 2,999	69,341	16,112	5,304	12,992	30,421	2,883	328	1,292	10
3,000 - 3,999	74,185	15,104	5,670	11,394	36,374	3,592	242	1,794	16
4,000 - 4,999	70,712	13,721	3,814	8,890	37,603	3,846	558	2,241	38
5,000 - 5,999	73,493	12,524	3,875	8,936	40,464	4,582	714	2,355	44
6,000 - 6,999	68,660	9,674	3,251	7,513	40,053	4,370	584	3,156	58
7,000 - 7,999	66,119	7,689	3,233	7,292	39,510	4,275	948	3,080	93
8,000 - 8,999	62,812	6,795	3,245	6,867	37,803	4,154	856	2,977	114
9,000 - 9,999	59,781	5,529	2,773	6,828	36,231	4,102	984	3,200	135
10,000 - 10,999	55,120	4,887	2,267	6,279	34,619	3,526	660	2,775	108
11,000 - 11,999	49,210	3,999	1,963	5,867	30,628	3,565	933	2,183	72
12,000 - 12,999	43,943	2,992	1,760	5,224	27,553	3,140	743	2,326	206
13,000 - 13,999	41,042	2,394	1,450	5,079	25,773	2,891	913	2,414	127
14,000 - 14,999	35,595	2,144	1,567	4,339	21,618	2,785	735	2,177	230
15,000 - 17,499	76,886	3,734	3,154	9,196	48,851	5,178	1,636	4,885	252
17,500 - 19,999	55,127	2,292	2,048	6,900	34,619	4,196	1,446	3,336	290
20,000 & Over	190,514	6,304	6,292	21,151	123,335	14,285	4,234	13,719	1,193

[1/] Household income from work includes employer CPF contributions.

CENSUS OF POPULATION 2020

Table 34 Resident Households by Monthly Household Income from Work and Household Living Arrangement

Number

Monthly Household Income from Work[1/] ($)	Total	Married Couple-Based Households					
		Household Reference Person Aged Below 35 Years		Household Reference Person Aged 35 - 49 Years			
		No Children in Household	With Child(ren) in Household	No Children in Household	With Youngest Child Below 12 Years	With Youngest Child Aged 12 - 15 Years	With Youngest Child Aged 16 Years and Over
Total	1,372,559	33,135	42,804	51,265	197,190	34,542	19,899
No Employed Person	182,445	242	545	614	1,923	378	122
Below 1,000	27,007	63	346	195	624	158	156
1,000 - 1,999	70,569	170	723	583	2,424	437	199
2,000 - 2,999	69,341	341	1,443	870	3,337	656	528
3,000 - 3,999	74,185	754	2,069	1,471	5,903	1,098	599
4,000 - 4,999	70,712	973	2,156	1,801	5,945	1,104	889
5,000 - 5,999	73,493	1,282	2,343	2,587	7,286	1,548	1,132
6,000 - 6,999	68,660	1,644	3,100	2,534	8,436	1,793	1,109
7,000 - 7,999	66,119	1,934	2,762	2,831	8,721	1,766	1,391
8,000 - 8,999	62,812	2,219	2,679	2,711	9,343	1,505	1,406
9,000 - 9,999	59,781	2,011	2,848	3,325	9,784	1,633	1,246
10,000 - 10,999	55,120	2,232	2,734	2,683	9,867	1,912	1,100
11,000 - 11,999	49,210	2,258	2,048	2,385	9,547	1,503	1,032
12,000 - 12,999	43,943	2,142	2,104	2,247	9,017	1,420	1,107
13,000 - 13,999	41,042	1,994	1,871	2,464	8,293	1,528	998
14,000 - 14,999	35,595	1,754	1,832	2,015	7,933	1,051	667
15,000 - 17,499	76,886	4,000	3,386	4,393	17,928	2,878	1,646
17,500 - 19,999	55,127	2,470	2,638	3,883	14,238	2,385	1,093
20,000 & Over	190,514	4,652	5,179	11,674	56,642	9,788	3,480

[1/] Household income from work includes employer CPF contributions.

CENSUS OF POPULATION 2020

Table 34 Resident Households by Monthly Household Income from Work and Household Living Arrangement

-continued

Number

Monthly Household Income from Work[1/] ($)	Married Couple-Based Households						Other Households with Family Nucleus	Households without Family Nucleus
	Household Reference Person Aged 50 - 64 Years				Household Reference Person Aged 65 Years and Over			
	No Children in Household	With Youngest Child Below 12 Years	With Youngest Child Aged 12 - 15 Years	With Youngest Child Aged 16 Years and Over	No Children in Household	With Child(ren) in Household		
Total	54,911	28,234	34,015	211,304	89,040	87,026	187,769	301,426
No Employed Person	6,953	752	568	3,393	46,402	4,657	20,929	94,964
Below 1,000	1,568	462	182	1,725	4,367	1,072	4,689	11,401
1,000 - 1,999	4,621	1,345	1,083	4,082	11,503	3,128	12,769	27,502
2,000 - 2,999	4,910	1,548	1,599	6,116	7,809	4,459	14,310	21,415
3,000 - 3,999	5,167	1,875	1,559	7,823	5,241	4,622	15,231	20,773
4,000 - 4,999	4,025	1,922	1,901	9,561	3,210	5,024	14,667	17,535
5,000 - 5,999	3,750	2,108	2,033	10,951	2,331	6,202	13,543	16,398
6,000 - 6,999	2,680	1,447	2,002	11,652	1,422	5,918	11,997	12,926
7,000 - 7,999	2,583	1,758	1,755	12,501	1,034	4,853	11,308	10,922
8,000 - 8,999	2,149	1,295	1,868	11,945	936	4,923	9,793	10,040
9,000 - 9,999	1,904	1,384	1,503	12,072	516	4,426	8,828	8,302
10,000 - 10,999	1,552	1,183	1,762	10,668	654	4,139	7,479	7,154
11,000 - 11,999	1,312	999	1,234	10,259	474	3,969	6,229	5,961
12,000 - 12,999	1,053	768	1,040	9,682	333	3,400	4,877	4,752
13,000 - 13,999	1,032	774	1,301	9,205	268	2,817	4,653	3,844
14,000 - 14,999	927	891	925	7,745	237	2,328	3,579	3,711
15,000 - 17,499	1,515	1,375	2,297	17,529	550	5,442	7,061	6,888
17,500 - 19,999	1,194	1,174	1,633	11,386	319	3,834	4,539	4,340
20,000 & Over	6,018	5,174	7,770	43,008	1,434	11,814	11,286	12,595

[1/] Household income from work includes employer CPF contributions.

CENSUS OF POPULATION 2020

Table 35 Resident Households by Monthly Household Income from Work and Household Size

Number

Monthly Household Income from Work[1/] ($)	Total	1 Person	2 Persons	3 Persons	4 Persons	5 Persons	6 Persons	7 Persons	8 or More Persons
Total	1,372,559	220,270	309,754	280,544	275,594	163,466	74,981	30,527	17,422
No Employed Person	182,445	73,581	74,525	23,537	7,068	2,324	898	400	112
Below 1,000	27,007	9,018	9,569	4,550	2,379	880	333	176	101
1,000 - 1,999	70,569	21,775	25,396	13,371	6,030	2,651	883	281	181
2,000 - 2,999	69,341	16,112	22,292	15,423	9,025	3,933	1,717	467	372
3,000 - 3,999	74,185	15,104	21,950	17,855	10,941	4,676	2,418	849	393
4,000 - 4,999	70,712	13,721	16,738	18,080	12,292	6,440	2,321	748	372
5,000 - 5,999	73,493	12,524	15,531	19,486	15,007	6,479	2,870	1,120	476
6,000 - 6,999	68,660	9,674	13,321	17,766	15,013	7,879	3,087	1,251	669
7,000 - 7,999	66,119	7,689	12,485	17,463	15,267	7,671	3,508	1,426	609
8,000 - 8,999	62,812	6,795	11,003	16,259	15,874	7,809	3,228	1,176	668
9,000 - 9,999	59,781	5,529	10,496	14,414	15,451	8,093	3,645	1,352	801
10,000 - 10,999	55,120	4,887	8,971	13,305	14,640	7,326	3,689	1,545	757
11,000 - 11,999	49,210	3,999	8,019	11,445	13,292	7,563	3,212	1,094	585
12,000 - 12,999	43,943	2,992	6,772	10,057	11,970	7,278	2,853	1,166	855
13,000 - 13,999	41,042	2,394	6,276	8,496	11,751	7,059	3,282	1,219	564
14,000 - 14,999	35,595	2,144	5,449	6,851	10,040	6,040	2,935	1,424	712
15,000 - 17,499	76,886	3,734	10,775	14,816	22,798	13,989	6,905	2,521	1,347
17,500 - 19,999	55,127	2,292	7,786	9,796	15,383	11,336	5,116	2,031	1,386
20,000 & Over	190,514	6,304	22,403	27,574	51,371	44,039	22,081	10,280	6,463

[1/] Household income from work includes employer CPF contributions.

CENSUS OF POPULATION 2020

Table 36 Resident Households by Monthly Household Income from Work and Number of Employed Persons in Household

Number

Monthly Household Income from Work[1/] ($)	Total	No Employed Person	1 Employed Person	2 Employed Persons	3 Employed Persons	4 Employed Persons	5 or More Employed Persons
Total	1,372,559	182,445	461,941	499,639	153,187	58,365	16,983
No Employed Person	182,445	182,445	-	-	-	-	-
Below 1,000	27,007	-	26,037	937	15	-	17
1,000 - 1,999	70,569	-	64,211	6,129	229	-	-
2,000 - 2,999	69,341	-	51,966	16,400	920	55	-
3,000 - 3,999	74,185	-	48,116	23,684	2,263	103	20
4,000 - 4,999	70,712	-	39,924	25,912	4,404	462	9
5,000 - 5,999	73,493	-	36,050	29,527	7,187	685	44
6,000 - 6,999	68,660	-	28,691	30,108	8,362	1,387	112
7,000 - 7,999	66,119	-	23,110	30,445	10,654	1,762	147
8,000 - 8,999	62,812	-	20,713	28,673	10,672	2,434	320
9,000 - 9,999	59,781	-	17,168	27,879	10,985	3,282	467
10,000 - 10,999	55,120	-	15,357	25,976	10,223	3,033	532
11,000 - 11,999	49,210	-	12,764	22,846	9,391	3,552	657
12,000 - 12,999	43,943	-	9,814	21,417	8,812	3,092	808
13,000 - 13,999	41,042	-	8,422	20,105	8,055	3,878	582
14,000 - 14,999	35,595	-	6,779	17,332	6,796	3,654	1,034
15,000 - 17,499	76,886	-	13,515	38,433	14,927	7,721	2,290
17,500 - 19,999	55,127	-	8,424	29,182	9,528	5,793	2,200
20,000 & Over	190,514	-	30,882	104,656	29,763	17,471	7,742

[1/] Household income from work includes employer CPF contributions.

CENSUS OF POPULATION 2020

Table 37 Resident Households by Monthly Household Income from Work, Ethnic Group and Sex of Household Reference Person

Number

Monthly Household Income from Work[1/] ($)	Total			Chinese			Malays			Indians			Others		
	Total	Males	Females	Total	Males	Females	Total	Males	Females	Total	Males	Females	Total	Males	Females
Total	1,372,559	994,133	378,427	1,062,046	761,631	300,415	151,741	111,723	40,017	121,222	93,080	28,142	37,551	27,698	9,853
No Employed Person	182,445	91,635	90,809	149,384	75,261	74,124	16,977	8,042	8,935	12,774	6,608	6,167	3,309	1,725	1,584
Below 1,000	27,007	15,336	11,671	21,223	11,969	9,254	3,701	2,288	1,413	1,726	858	868	357	221	136
1,000 - 1,999	70,569	45,355	25,214	54,524	35,490	19,034	10,266	6,627	3,639	4,855	2,829	2,025	924	408	516
2,000 - 2,999	69,341	47,058	22,283	50,690	34,850	15,840	11,722	7,738	3,984	5,765	3,826	1,939	1,165	645	520
3,000 - 3,999	74,185	49,670	24,515	53,019	34,874	18,145	12,893	9,454	3,439	6,871	4,614	2,257	1,402	728	675
4,000 - 4,999	70,712	47,595	23,116	51,328	34,034	17,294	12,107	8,912	3,195	6,113	4,039	2,073	1,164	610	554
5,000 - 5,999	73,493	52,580	20,912	53,365	37,633	15,731	11,558	8,993	2,566	6,755	4,832	1,923	1,814	1,122	692
6,000 - 6,999	68,660	49,791	18,869	50,275	35,809	14,466	10,832	8,360	2,471	5,959	4,593	1,365	1,594	1,028	566
7,000 - 7,999	66,119	48,589	17,530	48,343	34,848	13,495	9,668	7,474	2,193	6,600	5,228	1,372	1,508	1,039	469
8,000 - 8,999	62,812	47,539	15,273	46,957	34,524	12,433	8,287	6,818	1,469	6,174	5,075	1,098	1,394	1,121	273
9,000 - 9,999	59,781	45,884	13,897	44,542	33,617	10,925	7,971	6,489	1,482	5,751	4,693	1,057	1,518	1,084	433
10,000 - 10,999	55,120	42,625	12,495	41,206	30,983	10,224	6,546	5,663	883	5,619	4,716	903	1,749	1,264	485
11,000 - 11,999	49,210	38,316	10,894	37,826	28,913	8,913	5,129	4,266	863	4,707	3,972	735	1,548	1,165	383
12,000 - 12,999	43,943	35,232	8,712	34,059	26,923	7,136	4,470	3,749	721	3,937	3,378	559	1,478	1,182	296
13,000 - 13,999	41,042	32,834	8,208	32,003	25,068	6,936	4,131	3,539	592	3,761	3,264	497	1,147	964	183
14,000 - 14,999	35,595	28,932	6,663	28,858	23,138	5,720	2,633	2,248	385	3,000	2,643	356	1,105	903	202
15,000 - 17,499	76,886	63,971	12,915	61,293	50,313	10,980	5,551	4,896	655	7,249	6,540	709	2,793	2,222	571
17,500 - 19,999	55,127	46,578	8,549	45,298	38,106	7,192	3,053	2,606	447	4,866	4,250	616	1,911	1,617	294
20,000 & Over	190,514	164,611	25,902	157,853	135,278	22,575	4,248	3,563	685	18,742	17,121	1,622	9,671	8,650	1,021

[1/] Household income from work includes employer CPF contributions.

CENSUS OF POPULATION 2020

Table 38 Resident Households by Monthly Household Income from Work and Highest Qualification Attained of Household Reference Person

Number

Monthly Household Income from Work[1/] ($)	Total	No Qualification	Primary	Lower Secondary	Secondary	Post-Secondary (Non-Tertiary)	Polytechnic Diploma	Professional Qualification and Other Diploma	University
Total	1,369,268	125,186	78,131	125,832	236,511	143,320	114,389	95,533	450,367
No Employed Person	180,635	46,505	17,170	22,004	36,681	16,466	6,797	9,614	25,398
Below 1,000	26,865	4,756	2,835	4,636	6,444	2,965	1,031	1,263	2,935
1,000 - 1,999	70,462	14,814	8,973	12,641	15,700	8,948	2,151	2,674	4,562
2,000 - 2,999	69,181	9,889	7,396	11,205	17,928	9,351	3,401	3,709	6,303
3,000 - 3,999	74,004	7,650	6,229	10,469	18,677	11,319	4,993	5,599	9,068
4,000 - 4,999	70,612	6,188	4,974	8,886	16,619	10,372	6,445	6,287	10,841
5,000 - 5,999	73,386	5,364	4,607	8,130	16,256	11,048	6,953	7,037	13,991
6,000 - 6,999	68,573	4,843	4,191	6,954	13,931	9,375	7,399	6,302	15,577
7,000 - 7,999	66,014	4,087	3,335	6,193	13,486	9,396	7,292	5,797	16,428
8,000 - 8,999	62,761	3,504	3,116	5,164	12,253	8,065	7,253	5,790	17,616
9,000 - 9,999	59,710	2,897	2,523	4,901	9,656	7,742	7,577	5,813	18,601
10,000 - 10,999	55,020	2,766	1,944	3,738	8,567	6,137	6,770	4,624	20,474
11,000 - 11,999	49,192	2,096	1,784	3,539	6,966	4,961	5,939	4,021	19,886
12,000 - 12,999	43,894	1,650	1,451	2,980	6,895	3,969	5,671	3,299	17,979
13,000 - 13,999	41,042	1,332	1,284	2,378	5,773	3,740	4,984	3,534	18,018
14,000 - 14,999	35,543	1,222	1,072	1,913	4,345	3,097	3,995	2,528	17,371
15,000 - 17,499	76,834	2,075	2,047	3,620	8,849	5,434	8,288	5,056	41,465
17,500 - 19,999	55,104	1,272	969	2,449	5,614	3,710	4,884	3,487	32,719
20,000 & Over	190,437	2,275	2,231	4,034	11,871	7,225	12,566	9,099	141,136

Note: Data pertain to households with reference persons who were not attending educational institutions as full-time students and include those who were upgrading their qualifications through part-time courses.

[1/] Household income from work includes employer CPF contributions.

CENSUS OF POPULATION 2020

Table 39 Resident Households by Monthly Household Income from Work and Occupation of Household Reference Person

Number

Monthly Household Income from Work[1/] ($)	Total	Legislators, Senior Officials & Managers	Professionals	Associate Professionals & Technicians	Clerical Support Workers	Service & Sales Workers	Craftsmen & Related Trades Workers	Plant & Machine Operators & Assemblers	Cleaners, Labourers & Related Workers	Others[2/]
Total	1,062,486	224,734	237,214	192,245	68,591	103,977	43,195	108,359	73,705	10,467
Below 1,000	20,168	629	882	2,118	1,172	4,059	840	4,149	5,949	371
1,000 - 1,999	57,227	1,600	1,417	3,713	4,594	10,891	2,600	12,302	19,643	467
2,000 - 2,999	56,920	2,848	2,010	5,974	7,302	13,551	3,205	11,755	10,124	152
3,000 - 3,999	62,783	3,948	3,424	11,002	9,682	12,001	4,380	10,272	7,780	293
4,000 - 4,999	60,352	3,648	6,169	14,443	7,518	8,886	3,687	10,267	5,550	185
5,000 - 5,999	63,503	5,218	8,959	16,615	6,826	8,154	3,932	9,383	4,244	172
6,000 - 6,999	60,434	6,113	10,143	15,717	5,473	7,084	3,809	8,056	3,682	358
7,000 - 7,999	58,862	7,633	10,846	14,894	4,865	6,428	3,615	7,043	3,087	452
8,000 - 8,999	56,777	8,730	11,727	14,521	3,770	5,765	2,966	6,297	2,501	501
9,000 - 9,999	54,217	9,356	12,449	13,655	3,105	4,937	2,257	5,473	2,457	528
10,000 - 10,999	50,284	10,501	12,669	11,638	2,865	4,084	1,815	4,565	1,651	496
11,000 - 11,999	44,880	9,488	13,033	10,040	2,229	3,166	1,828	3,251	1,385	461
12,000 - 12,999	40,302	9,566	10,959	9,232	1,680	2,986	1,354	2,971	990	565
13,000 - 13,999	37,688	8,713	11,713	8,302	1,611	2,063	1,208	2,455	935	687
14,000 - 14,999	33,231	8,954	11,113	6,003	1,172	1,656	1,011	2,049	787	486
15,000 - 17,499	72,381	20,836	25,184	13,232	1,873	3,024	2,165	3,680	1,315	1,072
17,500 - 19,999	51,776	18,228	18,422	7,116	1,203	2,276	1,034	2,001	689	807
20,000 & Over	180,700	88,724	66,098	14,030	1,651	2,965	1,490	2,391	938	2,414

Note: Data exclude household reference persons who were not employed.

[1/] Household income from work includes employer CPF contributions.

[2/] Includes Agricultural & Fishery Workers and Workers Not Elsewhere Classified.

CENSUS OF POPULATION 2020

Table 40 Resident Households by Monthly Household Income from Work Per Household Member and Type of Dwelling

Number

Monthly Household Income from Work Per Household Member[1/] ($)	Total	HDB Dwellings					Condominiums & Other Apartments	Landed Properties	Others
		Total	1- & 2- Room Flats[2/]	3-Room Flats	4-Room Flats	5-Room & Executive Flats			
Total	1,372,559	1,080,088	88,814	242,388	434,277	314,609	220,102	68,425	3,944
No Employed Person	182,445	152,238	33,255	48,087	43,283	27,612	19,842	9,883	482
Below 500	41,804	37,822	8,603	10,048	13,125	6,046	2,454	1,368	160
500 - 999	101,463	94,764	13,961	27,225	36,920	16,658	4,346	2,211	143
1,000 - 1,499	123,190	113,575	11,257	30,248	47,879	24,191	6,371	3,131	113
1,500 - 1,999	128,858	117,558	8,155	28,050	51,389	29,964	7,767	3,040	493
2,000 - 2,499	116,687	103,680	4,668	20,976	45,997	32,039	8,784	3,886	337
2,500 - 2,999	104,793	89,584	2,726	16,448	39,383	31,027	11,394	3,499	316
3,000 - 3,499	89,508	73,621	1,657	12,975	32,413	26,576	11,748	3,829	311
3,500 - 3,999	76,448	60,605	1,000	9,889	26,268	23,449	12,222	3,298	322
4,000 - 4,499	62,748	46,829	937	7,264	19,920	18,708	12,278	3,434	207
4,500 - 4,999	50,862	36,559	604	5,469	14,764	15,721	11,383	2,758	162
5,000 - 5,499	44,659	29,984	438	4,691	12,437	12,418	11,456	3,082	137
5,500 - 5,999	35,042	22,298	393	3,495	9,035	9,374	10,096	2,589	59
6,000 - 6,999	52,827	31,928	432	5,125	13,325	13,045	16,129	4,592	179
7,000 - 7,999	37,804	20,372	231	3,380	8,292	8,469	13,906	3,424	102
8,000 - 8,999	27,808	14,360	200	2,369	5,961	5,829	10,548	2,733	168
9,000 & Over	95,614	34,312	295	6,647	13,886	13,483	49,379	11,670	254

[1/] Household income from work includes employer CPF contributions.

[2/] Includes HDB studio apartments.

CENSUS OF POPULATION 2020

Table 41 Resident Households by Monthly Household Income from Work Per Household Member and Household Structure

Number

Monthly Household Income from Work Per Household Member[1/] ($)	Total	No Family Nucleus		One Family Nucleus			Two Family Nuclei		Three or More Family Nuclei
		One Person	Two or More Persons	One Generation	Two Generations	Three or More Generations	One or Two Generations	Three or More Generations	
Total	1,372,559	220,270	81,157	209,094	710,701	75,874	16,829	55,631	3,003
No Employed Person	182,445	73,581	21,383	52,626	32,104	1,816	132	802	-
Below 500	41,804	2,558	3,083	6,336	23,967	3,522	246	2,048	44
500 - 999	101,463	6,461	6,291	16,696	55,354	9,054	783	6,563	260
1,000 - 1,499	123,190	10,853	5,996	13,059	70,679	11,082	1,606	9,323	592
1,500 - 1,999	128,858	10,922	6,464	11,898	76,829	11,337	2,109	8,656	643
2,000 - 2,499	116,687	8,617	4,821	9,365	74,399	9,413	2,361	7,318	393
2,500 - 2,999	104,793	7,495	4,546	9,057	68,704	6,993	1,989	5,768	241
3,000 - 3,499	89,508	7,883	3,818	8,043	58,032	5,531	1,916	4,021	264
3,500 - 3,999	76,448	7,221	3,435	7,699	49,424	4,334	1,372	2,817	146
4,000 - 4,499	62,748	6,880	3,430	7,083	39,017	2,995	1,229	2,005	108
4,500 - 4,999	50,862	6,841	2,562	6,765	30,026	2,307	808	1,474	78
5,000 - 5,499	44,659	7,088	2,294	6,169	25,716	1,602	499	1,217	74
5,500 - 5,999	35,042	5,436	1,816	5,877	19,363	1,287	421	815	27
6,000 - 6,999	52,827	9,674	2,581	9,915	27,158	1,877	575	1,028	19
7,000 - 7,999	37,804	7,689	1,957	8,007	18,467	862	273	524	25
8,000 - 8,999	27,808	6,795	1,436	6,465	11,980	529	158	408	37
9,000 & Over	95,614	34,276	5,243	24,034	29,482	1,333	351	844	51

[1/] Household income from work includes employer CPF contributions.

CENSUS OF POPULATION 2020

Table 42 Resident Households by Monthly Household Income from Work Per Household Member and Household Living Arrangement

Number

Monthly Household Income from Work Per Household Member[1/] ($)	Total	Married Couple-Based Households					
		Household Reference Person Aged Below 35 Years		Household Reference Person Aged 35 - 49 Years			
		No Children in Household	With Child(ren) in Household	No Children in Household	With Youngest Child Below 12 Years	With Youngest Child Aged 12 - 15 Years	With Youngest Child Aged 16 Years and Over
Total	1,372,559	33,135	42,804	51,265	197,190	34,542	19,899
No Employed Person	182,445	242	545	614	1,923	378	122
Below 500	41,804	63	1,363	282	4,684	736	367
500 - 999	101,463	233	3,519	682	12,055	2,198	1,178
1,000 - 1,499	123,190	486	5,077	1,507	17,405	2,862	1,949
1,500 - 1,999	128,858	1,076	5,007	2,066	19,621	3,524	2,476
2,000 - 2,499	116,687	1,303	5,202	2,489	21,364	3,419	2,416
2,500 - 2,999	104,793	1,713	4,526	3,044	20,253	3,122	2,360
3,000 - 3,499	89,508	1,934	3,986	3,334	17,232	3,048	1,854
3,500 - 3,999	76,448	2,151	3,012	3,095	15,191	2,606	1,382
4,000 - 4,499	62,748	2,311	2,439	3,035	12,550	1,996	1,168
4,500 - 4,999	50,862	2,000	1,982	3,279	10,002	1,568	906
5,000 - 5,499	44,659	2,200	1,329	2,734	8,507	1,544	820
5,500 - 5,999	35,042	2,257	1,090	2,374	6,613	1,146	621
6,000 - 6,999	52,827	3,915	1,737	4,325	9,457	1,864	743
7,000 - 7,999	37,804	3,155	705	3,506	6,435	1,343	367
8,000 - 8,999	27,808	2,586	483	2,643	3,967	705	270
9,000 & Over	95,614	5,510	802	12,255	9,932	2,481	901

[1/] Household income from work includes employer CPF contributions.

CENSUS OF POPULATION 2020

Table 42 Resident Households by Monthly Household Income from Work Per Household Member and Household Living Arrangement

-continued

Number

Monthly Household Income from Work Per Household Member[1/] ($)	Married Couple-Based Households						Other Households with Family Nucleus	Households without Family Nucleus
	Household Reference Person Aged 50 - 64 Years				Household Reference Person Aged 65 Years and Over			
	No Children in Household	With Youngest Child Below 12 Years	With Youngest Child Aged 12 - 15 Years	With Youngest Child Aged 16 Years and Over	No Children in Household	With Child(ren) in Household		
Total	54,911	28,234	34,015	211,304	89,040	87,026	187,769	301,426
No Employed Person	6,953	752	568	3,393	46,402	4,657	20,929	94,964
Below 500	1,886	1,961	1,500	5,054	5,157	3,213	9,897	5,641
500 - 999	5,483	4,414	3,670	13,928	12,210	8,414	20,727	12,752
1,000 - 1,499	5,278	4,293	4,495	21,648	7,783	10,390	23,167	16,849
1,500 - 1,999	5,564	3,566	4,514	25,753	5,511	10,908	21,886	17,386
2,000 - 2,499	4,336	2,568	3,444	25,532	2,954	9,513	18,709	13,438
2,500 - 2,999	3,956	2,116	2,986	22,860	1,986	8,254	15,576	12,041
3,000 - 3,499	2,872	1,593	2,238	18,529	1,300	7,361	12,526	11,701
3,500 - 3,999	2,513	1,413	1,871	15,434	935	6,308	9,881	10,656
4,000 - 4,499	1,763	841	1,490	12,227	897	4,194	7,529	10,310
4,500 - 4,999	1,758	747	988	8,957	525	3,028	5,721	9,403
5,000 - 5,499	1,284	691	1,183	7,168	593	2,352	4,873	9,382
5,500 - 5,999	1,240	420	819	5,862	405	1,814	3,129	7,252
6,000 - 6,999	1,931	684	1,129	7,437	544	2,335	4,471	12,256
7,000 - 7,999	1,382	610	727	5,228	328	1,541	2,830	9,646
8,000 - 8,999	1,064	379	556	3,738	361	889	1,937	8,231
9,000 & Over	5,649	1,188	1,837	8,558	1,147	1,855	3,982	39,518

[1/] Household income from work includes employer CPF contributions.

CENSUS OF POPULATION 2020

Table 43 Resident Households by Monthly Household Income from Work Per Household Member and Number of Employed Persons in Household

Number

Monthly Household Income from Work Per Household Member[1/] ($)	Total	No Employed Person	1 Employed Person	2 Employed Persons	3 Employed Persons	4 Employed Persons	5 or More Employed Persons
Total	1,372,559	182,445	461,941	499,639	153,187	58,365	16,983
No Employed Person	182,445	182,445	-	-	-	-	-
Below 500	41,804	-	36,412	4,855	501	18	17
500 - 999	101,463	-	66,921	28,056	5,388	949	149
1,000 - 1,499	123,190	-	58,203	46,509	14,029	3,658	791
1,500 - 1,999	128,858	-	48,244	53,365	19,300	6,236	1,714
2,000 - 2,499	116,687	-	36,075	49,839	20,302	7,780	2,690
2,500 - 2,999	104,793	-	29,570	46,185	19,044	7,685	2,308
3,000 - 3,499	89,508	-	24,692	40,012	15,643	6,799	2,361
3,500 - 3,999	76,448	-	20,059	34,686	13,882	5,858	1,963
4,000 - 4,499	62,748	-	17,518	29,262	10,030	4,653	1,285
4,500 - 4,999	50,862	-	14,299	25,206	6,850	3,314	1,194
5,000 - 5,499	44,659	-	14,313	20,880	5,990	2,857	619
5,500 - 5,999	35,042	-	10,738	17,309	4,389	2,105	501
6,000 - 6,999	52,827	-	16,554	27,715	5,746	2,247	567
7,000 - 7,999	37,804	-	12,552	19,601	3,648	1,644	358
8,000 - 8,999	27,808	-	10,447	13,469	2,846	941	105
9,000 & Over	95,614	-	45,345	42,691	5,598	1,620	360

[1/] Household income from work includes employer CPF contributions.

CENSUS OF POPULATION 2020

Table 44 Resident Households by Monthly Household Income from Work Per Household Member, Ethnic Group and Sex of Household Reference Person

Number

Monthly Household Income from Work Per Household Member[1/] ($)	Total			Chinese			Malays			Indians			Others		
	Total	Males	Females	Total	Males	Females	Total	Males	Females	Total	Males	Females	Total	Males	Females
Total	1,372,559	994,133	378,427	1,062,046	761,631	300,415	151,741	111,723	40,017	121,222	93,080	28,142	37,551	27,698	9,853
No Employed Person	182,445	91,635	90,809	149,384	75,261	74,124	16,977	8,042	8,935	12,774	6,608	6,167	3,309	1,725	1,584
Below 500	41,804	28,216	13,587	28,987	19,603	9,384	8,866	6,214	2,652	3,197	2,030	1,166	754	369	385
500 - 999	101,463	74,553	26,910	70,349	52,193	18,156	21,280	15,935	5,345	8,344	5,543	2,802	1,489	883	607
1,000 - 1,499	123,190	92,498	30,692	85,876	63,964	21,912	23,889	18,581	5,308	11,600	8,773	2,828	1,824	1,180	644
1,500 - 1,999	128,858	98,078	30,780	91,730	69,810	21,920	22,381	17,134	5,248	12,359	9,370	2,989	2,387	1,764	623
2,000 - 2,499	116,687	91,036	25,651	85,805	66,097	19,708	16,125	13,098	3,027	11,712	9,624	2,087	3,046	2,217	829
2,500 - 2,999	104,793	82,601	22,191	79,689	62,276	17,413	12,059	9,596	2,463	10,080	8,363	1,717	2,966	2,367	598
3,000 - 3,499	89,508	69,317	20,191	69,366	53,228	16,138	8,739	6,954	1,785	8,363	6,782	1,581	3,041	2,353	688
3,500 - 3,999	76,448	58,718	17,730	60,885	46,211	14,674	6,042	4,800	1,241	7,221	5,968	1,253	2,301	1,739	561
4,000 - 4,499	62,748	48,334	14,414	51,543	39,297	12,245	3,880	3,081	799	5,815	4,678	1,136	1,511	1,277	234
4,500 - 4,999	50,862	39,019	11,843	41,774	31,749	10,025	2,936	2,241	695	4,572	3,829	743	1,580	1,201	379
5,000 - 5,499	44,659	34,100	10,559	36,769	27,673	9,096	1,957	1,513	444	4,370	3,794	576	1,564	1,121	443
5,500 - 5,999	35,042	27,376	7,666	29,409	23,037	6,372	1,502	1,065	436	2,896	2,364	532	1,235	910	325
6,000 - 6,999	52,827	40,282	12,545	45,485	34,339	11,147	1,613	1,166	447	4,065	3,436	629	1,664	1,342	322
7,000 - 7,999	37,804	29,042	8,762	31,824	24,199	7,624	1,197	838	359	3,202	2,827	375	1,582	1,178	404
8,000 - 8,999	27,808	21,328	6,480	23,731	17,915	5,816	816	582	234	2,246	2,011	235	1,015	821	195
9,000 & Over	95,614	67,999	27,615	79,441	54,781	24,660	1,482	883	599	8,406	7,082	1,324	6,285	5,253	1,032

[1/] Household income from work includes employer CPF contributions.

CENSUS OF POPULATION 2020

Table 45 Resident Households by Monthly Household Income from Work Per Household Member and Highest Qualification Attained of Household Reference Person

Number

Monthly Household Income from Work Per Household Member[1/] ($)	Total	No Qualification	Primary	Lower Secondary	Secondary	Post-Secondary (Non-Tertiary)	Polytechnic Diploma	Professional Qualification and Other Diploma	University
Total	1,369,268	125,186	78,131	125,832	236,511	143,320	114,389	95,533	450,367
No Employed Person	180,635	46,505	17,170	22,004	36,681	16,466	6,797	9,614	25,398
Below 500	41,636	6,690	4,208	7,183	10,558	5,328	1,651	2,007	4,012
500 - 999	101,201	15,225	11,015	16,561	24,618	14,975	5,185	4,995	8,627
1,000 - 1,499	122,948	15,376	11,462	17,113	28,641	18,793	9,333	8,155	14,075
1,500 - 1,999	128,668	13,218	10,247	17,049	29,237	18,625	11,350	9,791	19,150
2,000 - 2,499	116,578	8,491	7,323	12,438	24,699	15,461	12,460	9,615	26,090
2,500 - 2,999	104,663	6,711	5,100	9,525	20,182	13,358	11,906	8,363	29,518
3,000 - 3,499	89,462	4,321	3,591	7,149	15,139	9,489	11,122	7,834	30,818
3,500 - 3,999	76,400	3,089	2,494	5,299	12,121	8,071	8,538	6,324	30,464
4,000 - 4,499	62,681	1,933	1,857	3,396	8,687	5,498	7,652	5,578	28,079
4,500 - 4,999	50,822	979	1,108	2,339	6,196	4,415	5,578	4,513	25,694
5,000 - 5,499	44,599	777	918	1,661	4,929	3,183	4,854	3,470	24,808
5,500 - 5,999	35,042	534	521	1,185	3,429	1,991	3,358	2,655	21,368
6,000 - 6,999	52,810	621	488	1,219	4,480	2,741	5,239	3,865	34,157
7,000 - 7,999	37,738	355	240	555	2,512	1,760	2,959	2,264	27,094
8,000 - 8,999	27,796	178	172	393	1,744	1,022	1,870	1,691	20,726
9,000 & Over	95,590	182	217	761	2,660	2,143	4,538	4,800	80,289

Note: Data pertain to households with reference persons who were not attending educational institutions as full-time students and include those who were upgrading their qualifications through part-time courses.

[1/] Household income from work includes employer CPF contributions.

CENSUS OF POPULATION 2020

Table 46 Resident Households by Monthly Household Income from Work Per Household Member and Occupation of Household Reference Person

Number

Monthly Household Income from Work Per Household Member[1/] ($)	Total	Legislators, Senior Officials & Managers	Professionals	Associate Professionals & Technicians	Clerical Support Workers	Service & Sales Workers	Craftsmen & Related Trades Workers	Plant & Machine Operators & Assemblers	Cleaners, Labourers & Related Workers	Others[2/]
Total	1,062,486	224,734	237,214	192,245	68,591	103,977	43,195	108,359	73,705	10,467
Below 500	28,442	1,215	1,038	2,559	1,547	5,373	1,559	8,186	6,735	231
500 - 999	78,952	3,847	2,502	8,792	7,290	14,961	5,490	18,753	16,683	634
1,000 - 1,499	103,230	7,786	6,239	18,598	10,589	17,853	6,398	19,368	15,977	424
1,500 - 1,999	111,986	11,105	11,356	22,750	11,188	16,076	7,354	18,082	13,419	656
2,000 - 2,499	103,946	13,308	15,648	24,998	8,561	13,885	5,745	13,748	7,129	923
2,500 - 2,999	94,082	15,962	17,926	21,355	7,725	9,779	4,935	10,261	4,951	1,188
3,000 - 3,499	81,984	15,972	18,863	18,737	5,860	7,781	3,714	7,184	2,998	874
3,500 - 3,999	70,703	16,235	17,728	15,712	4,878	5,360	2,962	4,841	2,189	798
4,000 - 4,499	58,404	15,433	16,585	13,111	3,213	3,713	1,631	2,690	1,353	676
4,500 - 4,999	47,904	13,298	15,320	9,707	2,310	2,629	1,194	1,978	836	633
5,000 - 5,499	42,138	12,592	14,331	8,225	1,980	1,679	791	1,441	497	602
5,500 - 5,999	33,296	10,887	12,458	5,933	1,106	1,099	552	708	265	289
6,000 - 6,999	50,573	16,848	20,239	8,594	1,090	1,663	405	577	325	831
7,000 - 7,999	36,482	13,433	15,276	5,103	585	834	295	313	208	434
8,000 - 8,999	26,736	10,518	11,798	2,827	368	493	61	151	116	403
9,000 & Over	93,628	46,294	39,908	5,246	299	800	108	78	24	871

Note: Data exclude household reference persons who were not employed.

[1/] Household income from work includes employer CPF contributions.

[2/] Includes Agricultural & Fishery Workers and Workers Not Elsewhere Classified.

CENSUS OF POPULATION 2020

Table 47 Resident Households by Type of Dwelling and Predominant Household Language

Number

Type of Dwelling	Total	English	Mandarin	Chinese Dialects					Malay	Indian Languages			Others
				Total	Hokkien	Teochew	Cantonese	Other Chinese Dialects		Total	Tamil	Other Indian Languages	
Total	1,122,876	450,993	414,782	102,954	50,715	19,404	27,117	5,719	105,459	39,479	31,168	8,310	9,210
HDB Dwellings	880,697	296,233	347,822	93,396	47,156	17,905	23,329	5,005	103,542	33,845	28,275	5,570	5,858
1- and 2-Room Flats[1/]	49,231	12,077	10,670	8,336	4,851	1,325	1,830	330	16,168	1,894	1,840	54	87
3-Room Flats	170,863	41,918	66,613	30,015	14,719	5,928	7,782	1,585	22,535	8,392	7,381	1,011	1,390
4-Room Flats	375,253	115,325	163,465	38,064	19,959	7,514	8,512	2,080	41,786	13,953	11,591	2,362	2,658
5-Room and Executive Flats	285,350	126,913	107,074	16,981	7,627	3,138	5,205	1,011	23,053	9,605	7,464	2,142	1,724
Condominiums and Other Apartments	178,621	113,061	50,020	6,166	2,126	823	2,807	410	1,464	4,957	2,411	2,547	2,953
Landed Properties	61,899	41,188	16,082	3,182	1,369	657	934	222	450	629	464	165	367
Bungalows	8,016	5,763	1,736	321	122	69	107	23	25	96	40	56	75
Semi-Detached Bungalows	18,822	12,550	4,780	1,091	522	244	227	98	106	207	168	40	88
Terrace Houses	35,060	22,875	9,566	1,770	724	343	600	102	319	325	256	69	205
Others	1,659	511	858	211	64	18	47	81	2	48	19	29	30

Note: Data exclude one-person households and households comprising only unrelated persons.

Predominant household language refers to the language or dialect spoken by the majority of household members to other members (excluding domestic workers and unrelated persons), taking into account the reported language most frequently spoken and language second most frequently spoken (new in 2020) at home for each household member.

[1/] Includes HDB studio apartments.

CENSUS OF POPULATION 2020

Table 48 Resident Households by Household Structure and Predominant Household Language

Number

Household Structure	Total	English	Mandarin	Chinese Dialects					Malay	Indian Languages			Others
				Total	Hokkien	Teochew	Cantonese	Other Chinese Dialects		Total	Tamil	Other Indian Languages	
Total	1,122,876	450,993	414,782	102,954	50,715	19,404	27,117	5,719	105,459	39,479	31,168	8,310	9,210
No Family Nucleus	51,743	14,427	16,772	13,840	6,948	2,517	3,344	1,032	4,695	1,578	1,428	150	431
One Family Nucleus	995,669	416,088	360,145	85,731	42,012	16,284	22,962	4,472	89,946	35,392	27,728	7,665	8,367
One Generation	209,094	79,482	70,812	34,613	17,764	6,449	9,158	1,242	16,061	5,828	4,514	1,314	2,298
Two Generations	710,701	314,162	253,113	47,805	22,671	9,239	12,881	3,014	64,039	25,905	20,348	5,558	5,677
Three or More Generations	75,874	22,444	36,220	3,313	1,577	597	923	216	9,847	3,659	2,866	793	392
Two Family Nuclei	72,461	19,713	36,295	3,344	1,735	596	798	215	10,364	2,354	1,868	485	391
One or Two Generations	16,829	4,538	7,637	1,055	519	241	233	63	2,882	651	542	109	67
Three or More Generations	55,631	15,175	28,658	2,289	1,216	355	565	153	7,482	1,703	1,326	376	324
Three or More Family Nuclei	3,003	765	1,570	39	20	7	12	-	453	155	145	10	21

Note: Data exclude one-person households and households comprising only unrelated persons.

Predominant household language refers to the language or dialect spoken by the majority of household members to other members (excluding domestic workers and unrelated persons), taking into account the reported language most frequently spoken and language second most frequently spoken (new in 2020) at home for each household member.

CENSUS OF POPULATION 2020

Table 49 Resident Households by Household Living Arrangement and Predominant Household Language

Number

Household Living Arrangement	Total	English	Mandarin	Chinese Dialects					Malay	Indian Languages			Others
				Total	Hokkien	Teochew	Cantonese	Other Chinese Dialects		Total	Tamil	Other Indian Languages	
Total	1,122,876	450,993	414,782	102,954	50,715	19,404	27,117	5,719	105,459	39,479	31,168	8,310	9,210
Married Couple-Based Households	883,364	376,386	330,313	56,905	28,307	10,281	15,889	2,428	78,852	33,079	25,536	7,543	7,829
Household Reference Person Aged Below 35 Years	75,939	41,622	22,786	483	134	7	264	78	8,887	1,692	1,384	308	469
No Children in Household	33,135	19,004	10,671	309	78	-	209	22	2,394	539	382	157	217
With Child(ren) in Household	42,804	22,618	12,115	174	56	7	56	55	6,493	1,153	1,002	151	252
Household Reference Person Aged 35 - 49 Years	302,896	154,732	103,159	3,867	1,195	236	2,204	232	21,274	15,480	11,249	4,231	4,384
No Children in Household	51,265	23,334	20,214	1,768	685	108	944	32	3,457	1,362	1,007	355	1,129
With Youngest Child Below 12 Years	197,190	106,673	62,572	1,534	332	77	999	126	13,224	11,047	7,989	3,058	2,141
With Youngest Child Aged 12 - 15 Years	34,542	16,825	12,107	207	44	26	117	19	2,684	2,146	1,603	543	573
With Youngest Child Aged 16 Years and Over	19,899	7,900	8,267	358	135	25	143	55	1,909	924	650	275	542
Household Reference Person Aged 50 - 64 Years	328,463	128,157	136,561	14,589	7,928	1,910	4,217	534	34,627	11,844	9,378	2,466	2,685
No Children in Household	54,911	18,804	19,972	7,581	4,507	918	2,006	150	5,705	2,050	1,530	521	798
With Youngest Child Below 12 Years	28,234	12,742	11,212	332	81	54	162	35	2,845	917	758	159	186
With Youngest Child Aged 12 - 15 Years	34,015	15,456	12,272	496	179	128	176	14	3,671	1,763	1,366	396	357
With Youngest Child Aged 16 Years and Over	211,304	81,155	93,105	6,179	3,161	810	1,873	335	22,406	7,114	5,724	1,390	1,344
Household Reference Person Aged 65 Years and Over	176,066	51,875	67,807	37,967	19,051	8,129	9,204	1,584	14,064	4,063	3,525	539	291
No Children in Household	89,040	23,280	28,648	27,325	13,801	5,856	6,564	1,104	7,036	2,543	2,140	403	208
With Child(ren) in Household	87,026	28,594	39,158	10,642	5,249	2,273	2,640	480	7,028	1,521	1,385	136	83
Other Households with Family Nucleus	187,769	60,180	67,698	32,209	15,459	6,606	7,884	2,259	21,911	4,822	4,204	617	950
Households without Family Nucleus	51,743	14,427	16,772	13,840	6,948	2,517	3,344	1,032	4,695	1,578	1,428	150	431

Note: Data exclude one-person households and households comprising only unrelated persons.

Predominant household language refers to the language or dialect spoken by the majority of household members to other members (excluding domestic workers and unrelated persons), taking into account the reported language most frequently spoken and language second most frequently spoken (new in 2020) at home for each household member.

CENSUS OF POPULATION 2020

Table 50 Resident Households by Monthly Household Income from Work and Predominant Household Language

Number

Monthly Household Income from Work[1/] ($)	Total	English	Mandarin	Chinese Dialects					Malay	Indian Languages			Others
				Total	Hokkien	Teochew	Cantonese	Other Chinese Dialects		Total	Tamil	Other Indian Languages	
Total	1,122,876	450,993	414,782	102,954	50,715	19,404	27,117	5,719	105,459	39,479	31,168	8,310	9,210
No Employed Person	96,355	29,761	27,739	26,798	12,701	5,836	6,704	1,556	9,171	2,534	2,087	447	351
Below 1,000	17,561	4,292	5,928	4,213	2,371	760	752	330	2,762	333	258	75	33
1,000 - 1,999	47,954	10,747	16,663	11,443	6,608	2,280	2,013	543	7,403	1,526	1,392	134	172
2,000 - 2,999	52,237	13,033	19,385	9,271	5,024	1,770	1,946	532	8,747	1,674	1,516	157	127
3,000 - 3,999	58,003	15,588	22,071	8,022	4,559	1,509	1,557	397	10,085	2,097	1,906	190	140
4,000 - 4,999	56,145	16,367	22,708	6,216	3,409	1,015	1,503	290	8,796	1,816	1,627	189	242
5,000 - 5,999	59,922	18,849	24,303	5,239	2,651	1,073	1,301	214	8,590	2,501	2,239	263	440
6,000 - 6,999	58,144	18,740	24,098	4,184	1,949	814	1,167	254	8,308	2,409	2,202	208	405
7,000 - 7,999	57,461	19,224	24,913	3,791	1,837	660	1,136	158	7,048	2,131	1,784	348	354
8,000 - 8,999	54,869	18,827	23,804	3,427	1,725	652	886	164	5,950	2,436	2,038	398	424
9,000 - 9,999	53,476	20,372	21,997	3,005	1,075	463	1,330	137	5,495	2,196	1,721	475	412
10,000 - 10,999	49,453	19,265	20,240	2,544	1,174	419	767	184	4,726	2,203	1,793	410	475
11,000 - 11,999	44,436	18,074	17,996	2,354	1,151	392	655	156	3,412	1,951	1,494	457	648
12,000 - 12,999	40,265	17,434	16,096	1,666	816	214	535	101	3,109	1,490	1,100	389	471
13,000 - 13,999	38,237	16,856	15,051	1,605	631	227	663	84	2,872	1,342	952	389	513
14,000 - 14,999	32,950	14,485	13,915	1,217	482	172	458	105	1,726	1,196	940	256	411
15,000 - 17,499	71,808	34,938	27,198	2,333	745	484	942	163	3,553	2,823	2,067	756	962
17,500 - 19,999	51,991	26,778	19,575	1,522	560	197	696	68	1,891	1,629	1,143	486	597
20,000 & Over	181,608	117,364	51,101	4,104	1,247	467	2,107	283	1,814	5,192	2,909	2,282	2,033

Note: Data exclude one-person households and households comprising only unrelated persons.

Predominant household language refers to the language or dialect spoken by the majority of household members to other members (excluding domestic workers and unrelated persons), taking into account the reported language most frequently spoken and language second most frequently spoken (new in 2020) at home for each household member.

[1/] Household income from work includes employer CPF contributions.

CENSUS OF POPULATION 2020

Table 51 Resident Households by Predominant Household Language, Ethnic Group and Sex of Household Reference Person

Number

Predominant Household Language	Total			Chinese			Malays			Indians			Others		
	Total	Males	Females	Total	Males	Females	Total	Males	Females	Total	Males	Females	Total	Males	Females
Total	1,122,876	883,324	239,552	854,051	672,003	182,048	135,946	104,453	31,493	103,072	83,174	19,897	29,808	23,694	6,114
English	450,993	358,122	92,871	332,974	266,955	66,019	40,189	29,905	10,283	56,900	44,884	12,016	20,930	16,378	4,552
Mandarin	414,782	331,907	82,876	414,204	331,677	82,526	49	27	22	84	50	34	445	152	293
Chinese Dialects	102,954	70,437	32,517	102,828	70,367	32,461	39	28	11	19	10	10	68	33	35
Hokkien	50,715	35,562	15,152	50,641	35,545	15,096	11	-	11	19	10	10	43	7	35
Teochew	19,404	13,070	6,334	19,393	13,059	6,334	11	11	-	-	-	-	-	-	-
Cantonese	27,117	18,100	9,017	27,075	18,058	9,017	17	17	-	-	-	-	25	25	-
Other Chinese Dialects	5,719	3,705	2,013	5,719	3,705	2,013	-	-	-	-	-	-	-	-	-
Malay	105,459	82,047	23,411	1,872	1,434	437	95,332	74,227	21,105	6,742	5,190	1,552	1,513	1,196	317
Indian Languages	39,479	33,127	6,352	33	16	17	16	-	16	39,150	32,865	6,285	279	246	33
Tamil	31,168	25,533	5,635	33	16	17	16	-	16	31,082	25,486	5,596	37	32	5
Other Indian Languages	8,310	7,593	717	-	-	-	-	-	-	8,068	7,379	689	242	214	28
Others	9,210	7,685	1,525	2,140	1,554	587	321	266	55	176	176	-	6,572	5,689	883

Note: Data exclude one-person households and households comprising only unrelated persons.

Predominant household language refers to the language or dialect spoken by the majority of household members to other members (excluding domestic workers and unrelated persons), taking into account the reported language most frequently spoken and language second most frequently spoken (new in 2020) at home for each household member.

CENSUS OF POPULATION 2020

Table 52 Resident Households by Predominant Household Language and Age Group of Household Reference Person

Number

Predominant Household Language	Total	Below 25 Years	25 - 29 Years	30 - 34 Years	35 - 39 Years	40 - 44 Years	45 - 49 Years	50 - 54 Years	55 - 59 Years	60 - 64 Years	65 - 69 Years	70 - 74 Years	75 Years & Over
Total	1,122,876	3,771	23,685	73,501	108,364	125,059	143,800	143,623	150,002	133,188	100,797	66,198	50,889
English	450,993	1,544	11,321	37,057	52,335	62,295	65,635	57,776	52,704	47,771	31,925	19,468	11,160
Mandarin	414,782	1,181	7,767	25,278	37,842	42,198	50,278	54,549	60,408	53,556	41,099	24,905	15,721
Chinese Dialects	102,954	74	466	1,000	2,611	4,424	8,317	9,775	12,317	13,725	15,732	14,959	19,555
Hokkien	50,715	44	202	260	896	1,919	3,736	4,913	6,399	7,306	8,688	7,444	8,907
Teochew	19,404	-	26	58	279	667	1,622	1,552	2,222	2,168	3,158	3,314	4,336
Cantonese	27,117	29	198	489	1,303	1,560	2,504	2,733	2,872	3,451	3,353	3,571	5,054
Other Chinese Dialects	5,719	-	40	193	132	278	455	577	823	799	533	629	1,258
Malay	105,459	782	3,453	7,982	10,266	8,255	10,493	13,730	18,439	14,148	9,629	5,042	3,238
Indian Languages	39,479	137	496	1,578	4,082	6,076	7,109	6,379	5,012	3,517	2,256	1,671	1,165
Tamil	31,168	128	350	1,373	2,901	4,592	5,329	4,975	4,041	3,020	1,999	1,497	965
Other Indian Languages	8,310	9	146	205	1,181	1,484	1,780	1,404	971	498	258	174	200
Others	9,210	53	181	605	1,228	1,811	1,967	1,413	1,121	470	155	154	49

Note: Data exclude one-person households and households comprising only unrelated persons.

Predominant household language refers to the language or dialect spoken by the majority of household members to other members (excluding domestic workers and unrelated persons), taking into account the reported language most frequently spoken and language second most frequently spoken (new in 2020) at home for each household member.

CENSUS OF POPULATION 2020

Table 53 Resident Households by Predominant Household Language and Highest Qualification Attained of Household Reference Person

Number

Predominant Household Language	Total	No Qualification	Primary	Lower Secondary	Secondary	Post-Secondary (Non-Tertiary)	Polytechnic Diploma	Professional Qualification and Other Diploma	University
Total	1,120,909	87,286	62,916	104,319	195,826	121,242	100,004	77,218	372,097
English	449,946	5,323	7,501	19,699	71,679	42,932	47,375	37,638	217,800
Mandarin	414,100	42,864	32,675	52,361	72,735	41,971	35,955	25,986	109,552
Chinese Dialects	102,914	26,890	10,920	14,800	17,852	9,345	4,888	4,803	13,414
Hokkien	50,715	16,004	6,183	7,922	8,291	4,294	2,242	1,632	4,148
Teochew	19,388	5,679	2,046	2,640	3,405	1,805	1,060	618	2,134
Cantonese	27,103	4,198	2,166	3,526	5,004	2,528	1,359	2,206	6,118
Other Chinese Dialects	5,708	1,010	526	712	1,152	718	227	348	1,015
Malay	105,319	9,912	9,926	14,101	28,795	23,279	8,422	5,036	5,848
Indian Languages	39,437	2,237	1,895	3,159	4,529	3,454	2,931	3,235	17,998
Tamil	31,146	2,086	1,760	2,955	4,096	3,155	2,395	2,578	12,119
Other Indian Languages	8,292	151	134	204	432	299	535	657	5,879
Others	9,193	60	-	199	237	260	434	520	7,485

Note: Data exclude one-person households and households comprising only unrelated persons.

Data pertain to households with reference persons who were not attending educational institutions as full-time students and include those who were upgrading their qualifications through part-time courses.

Predominant household language refers to the language or dialect spoken by the majority of household members to other members (excluding domestic workers and unrelated persons), taking into account the reported language most frequently spoken and language second most frequently spoken (new in 2020) at home for each household member.

CENSUS OF POPULATION 2020

Table 54 Resident Households by Predominant Household Language and Occupation of Household Reference Person

Number

Predominant Household Language	Total	Legislators, Senior Officials & Managers	Professionals	Associate Professionals & Technicians	Clerical Support Workers	Service & Sales Workers	Craftsmen & Related Trades Workers	Plant & Machine Operators & Assemblers	Cleaners, Labourers & Related Workers	Others[1/]
Total	900,308	197,930	194,746	162,261	54,470	85,998	38,999	98,708	57,668	9,527
English	374,145	108,618	106,666	70,160	20,748	25,992	7,174	21,758	7,539	5,491
Mandarin	339,193	67,583	61,831	58,343	18,270	34,533	22,114	48,827	24,618	3,073
Chinese Dialects	61,655	7,931	7,623	7,791	5,527	8,492	3,381	9,179	11,300	432
Hokkien	30,699	2,857	2,509	3,612	2,558	4,521	1,660	5,737	6,914	330
Teochew	10,732	1,488	1,251	1,183	1,051	1,594	589	1,674	1,830	72
Cantonese	16,861	3,153	3,177	2,382	1,432	1,992	934	1,520	2,241	30
Other Chinese Dialects	3,364	433	687	613	486	385	197	248	315	-
Malay	82,741	2,904	5,507	18,471	7,968	13,235	5,340	16,725	12,195	396
Indian Languages	34,162	8,251	9,396	6,167	1,871	3,435	951	2,074	1,883	135
Tamil	26,778	5,234	6,627	5,286	1,764	3,161	923	1,931	1,761	90
Other Indian Languages	7,384	3,017	2,769	881	107	274	28	143	122	44
Others	8,413	2,643	3,724	1,330	86	312	40	144	133	-

Note: Data exclude one-person households, households comprising only unrelated persons and households with household reference persons who were not employed.

Predominant household language refers to the language or dialect spoken by the majority of household members to other members (excluding domestic workers and unrelated persons), taking into account the reported language most frequently spoken and language second most frequently spoken (new in 2020) at home for each household member.

[1/] Includes Agricultural & Fishery Workers and Workers Not Elsewhere Classified.

CENSUS OF POPULATION 2020

Table 55 Resident Households by Age Group, Ethnic Group and Sex of Household Reference Person

Number

Age Group (Years)	Total			Chinese			Malays			Indians			Others		
	Total	Males	Females	Total	Males	Females	Total	Males	Females	Total	Males	Females	Total	Males	Females
Total	1,372,559	994,133	378,427	1,062,046	761,631	300,415	151,741	111,723	40,017	121,222	93,080	28,142	37,551	27,698	9,853
Below 25	6,249	2,978	3,271	4,128	2,000	2,129	1,283	624	659	648	266	382	190	88	102
25 - 29	36,053	21,673	14,380	26,641	15,757	10,884	5,881	3,928	1,952	2,911	1,669	1,243	620	319	301
30 - 34	88,065	65,362	22,704	64,546	47,390	17,156	14,140	11,198	2,942	7,538	5,623	1,915	1,842	1,151	690
35 - 39	129,100	97,350	31,751	95,625	71,105	24,520	16,933	13,417	3,516	12,373	10,018	2,355	4,170	2,810	1,360
40 - 44	148,991	111,376	37,615	111,309	81,637	29,672	14,054	10,591	3,463	17,109	14,250	2,859	6,519	4,898	1,621
45 - 49	168,420	128,072	40,348	125,981	94,336	31,645	16,159	11,967	4,193	18,783	16,030	2,753	7,497	5,739	1,757
50 - 54	166,172	126,691	39,481	124,947	94,472	30,475	18,754	14,268	4,486	16,666	13,402	3,265	5,804	4,549	1,255
55 - 59	174,724	131,907	42,817	131,353	99,296	32,057	23,832	17,397	6,435	14,989	11,490	3,499	4,550	3,724	826
60 - 64	159,336	116,241	43,095	127,000	92,681	34,319	17,995	13,315	4,680	11,712	8,382	3,331	2,629	1,863	766
65 - 69	125,542	88,264	37,278	103,652	73,218	30,434	11,894	8,151	3,743	8,404	5,711	2,693	1,592	1,184	408
70 - 74	87,172	57,997	29,175	74,383	49,516	24,868	6,226	3,978	2,248	5,470	3,745	1,724	1,094	759	335
75 & Over	82,735	46,223	36,512	72,480	40,224	32,256	4,591	2,891	1,700	4,619	2,495	2,123	1,045	613	433

CENSUS OF POPULATION 2020

Table 56 Resident Households by Age Group, Marital Status and Sex of Household Reference Person

Number

Age Group (Years)	Total			Single			Married			Widowed			Divorced/Separated		
	Total	Males	Females	Total	Males	Females	Total	Males	Females	Total	Males	Females	Total	Males	Females
Total	1,372,559	994,133	378,427	232,357	105,257	127,100	941,536	831,249	110,287	91,005	19,675	71,330	107,661	37,952	69,710
Below 25	6,249	2,978	3,271	5,257	2,459	2,798	913	519	394	-	-	-	79	-	79
25 - 29	36,053	21,673	14,380	18,768	9,492	9,276	16,317	11,970	4,348	12	-	12	956	211	745
30 - 34	88,065	65,362	22,704	20,345	10,103	10,243	64,309	54,423	9,885	105	31	74	3,307	804	2,502
35 - 39	129,100	97,350	31,751	23,820	10,757	13,063	96,530	83,979	12,551	585	81	504	8,165	2,533	5,632
40 - 44	148,991	111,376	37,615	27,344	11,709	15,635	108,388	95,635	12,752	1,067	157	911	12,191	3,875	8,317
45 - 49	168,420	128,072	40,348	29,150	13,175	15,975	120,308	109,055	11,253	2,619	422	2,198	16,343	5,421	10,922
50 - 54	166,172	126,691	39,481	26,440	12,373	14,068	117,382	107,043	10,339	4,065	845	3,220	18,284	6,430	11,854
55 - 59	174,724	131,907	42,817	26,693	12,502	14,190	121,415	111,222	10,194	9,000	1,744	7,257	17,615	6,439	11,176
60 - 64	159,336	116,241	43,095	23,193	9,918	13,275	110,231	98,154	12,076	11,324	2,673	8,651	14,588	5,495	9,093
65 - 69	125,542	88,264	37,278	16,294	6,563	9,731	86,517	74,941	11,577	14,532	3,558	10,975	8,199	3,203	4,996
70 - 74	87,172	57,997	29,175	9,298	3,898	5,400	57,131	48,425	8,706	15,799	3,563	12,237	4,945	2,112	2,832
75 & Over	82,735	46,223	36,512	5,756	2,309	3,447	42,095	35,884	6,212	31,895	6,603	25,292	2,989	1,428	1,561

CENSUS OF POPULATION 2020

Table 57 Resident Households by Age Group and Highest Qualification Attained of Household Reference Person

Number

Age Group (Years)	Total	No Qualification	Primary	Lower Secondary	Secondary	Post-Secondary (Non-Tertiary)	Polytechnic Diploma	Professional Qualification and Other Diploma	University
Total	1,369,268	125,186	78,131	125,832	236,511	143,320	114,389	95,533	450,367
Below 25	4,880	-	65	200	843	989	1,129	358	1,295
25 - 29	35,233	126	413	626	2,636	3,497	5,210	3,161	19,563
30 - 34	87,723	315	487	1,695	5,122	8,839	11,261	7,516	52,488
35 - 39	128,836	458	687	3,344	10,619	11,700	17,105	11,326	73,597
40 - 44	148,757	1,316	2,075	5,003	15,486	12,379	18,430	14,103	79,965
45 - 49	168,240	3,447	3,755	8,476	23,930	19,314	17,059	15,694	76,566
50 - 54	166,124	9,069	6,963	13,715	32,286	20,127	14,790	12,822	56,352
55 - 59	174,709	14,239	14,092	24,159	41,682	19,797	11,361	9,577	39,801
60 - 64	159,316	19,062	16,966	22,453	42,331	18,332	8,988	8,495	22,690
65 - 69	125,542	19,314	13,848	22,351	31,495	14,080	5,237	5,672	13,545
70 - 74	87,172	20,069	9,674	14,706	18,975	8,556	2,429	3,772	8,992
75 & Over	82,735	37,771	9,108	9,103	11,104	5,709	1,390	3,038	5,513

Note: Data pertain to households with reference persons who were not attending educational institutions as full-time students and include those who were upgrading their qualifications through part-time courses.

CENSUS OF POPULATION 2020

Table 58 Resident Households by Age Group, Labour Force Status and Sex of Household Reference Person

Number

Age Group (Years)	Total			Labour Force									Outside the Labour Force		
				Total			Employed			Unemployed					
	Total	Males	Females	Total	Males	Females	Total	Males	Females	Total	Males	Females	Total	Males	Females
Total	1,372,559	994,133	378,427	1,109,142	846,309	262,832	1,062,486	813,464	249,022	46,656	32,845	13,811	263,418	147,823	115,595
Below 25	6,249	2,978	3,271	4,606	2,247	2,359	4,225	2,079	2,146	381	168	213	1,643	731	912
25 - 29	36,053	21,673	14,380	34,429	20,982	13,447	33,209	20,325	12,884	1,220	656	563	1,624	691	933
30 - 34	88,065	65,362	22,704	85,924	64,543	21,381	84,103	63,337	20,766	1,821	1,206	615	2,141	819	1,322
35 - 39	129,100	97,350	31,751	125,802	95,788	30,013	122,280	93,284	28,997	3,521	2,505	1,017	3,299	1,561	1,737
40 - 44	148,991	111,376	37,615	144,416	109,270	35,146	139,771	106,363	33,408	4,645	2,907	1,738	4,575	2,106	2,469
45 - 49	168,420	128,072	40,348	160,549	124,076	36,473	154,414	119,887	34,527	6,135	4,189	1,946	7,872	3,996	3,875
50 - 54	166,172	126,691	39,481	152,396	119,147	33,249	144,489	113,252	31,237	7,907	5,895	2,013	13,776	7,544	6,232
55 - 59	174,724	131,907	42,817	148,220	115,659	32,561	139,990	109,432	30,558	8,229	6,227	2,003	26,504	16,248	10,256
60 - 64	159,336	116,241	43,095	126,117	97,008	29,110	119,975	92,549	27,426	6,142	4,458	1,684	33,219	19,233	13,986
65 - 69	125,542	88,264	37,278	77,476	59,595	17,881	73,172	56,721	16,451	4,305	2,875	1,430	48,066	28,668	19,397
70 - 74	87,172	57,997	29,175	35,461	27,507	7,954	33,723	26,188	7,534	1,738	1,319	419	51,711	30,490	21,221
75 & Over	82,735	46,223	36,512	13,747	10,488	3,259	13,135	10,047	3,088	611	441	170	68,989	35,735	33,254

CENSUS OF POPULATION 2020

Table 59 Resident Households by Marital Status, Ethnic Group and Sex of Household Reference Person

Number

Marital Status	Total			Chinese			Malays			Indians			Others		
	Total	Males	Females	Total	Males	Females	Total	Males	Females	Total	Males	Females	Total	Males	Females
Total	1,372,559	994,133	378,427	1,062,046	761,631	300,415	151,741	111,723	40,017	121,222	93,080	28,142	37,551	27,698	9,853
Single	232,357	105,257	127,100	199,981	88,813	111,168	15,949	8,189	7,760	11,036	5,521	5,516	5,391	2,735	2,656
Married	941,536	831,249	110,287	712,269	628,503	83,766	109,110	96,593	12,517	92,468	82,482	9,986	27,688	23,670	4,018
Widowed	91,005	19,675	71,330	70,371	15,389	54,982	11,265	2,570	8,695	8,000	1,497	6,504	1,369	220	1,149
Divorced/Separated	107,661	37,952	69,710	79,425	28,927	50,499	15,416	4,371	11,045	9,717	3,581	6,137	3,102	1,073	2,029

CENSUS OF POPULATION 2020

Table 60 Resident Households by Ethnic Group, Labour Force Status and Sex of Household Reference Person

Number

Ethnic Group	Total			Labour Force									Outside the Labour Force		
				Total			Employed			Unemployed					
	Total	Males	Females	Total	Males	Females	Total	Males	Females	Total	Males	Females	Total	Males	Females
Total	1,372,559	994,133	378,427	1,109,142	846,309	262,832	1,062,486	813,464	249,022	46,656	32,845	13,811	263,418	147,823	115,595
Chinese	1,062,046	761,631	300,415	845,675	637,620	208,055	811,672	613,729	197,944	34,002	23,891	10,111	216,371	124,011	92,360
Malays	151,741	111,723	40,017	125,134	98,474	26,660	119,143	94,375	24,768	5,991	4,099	1,892	26,607	13,250	13,357
Indians	121,222	93,080	28,142	104,922	84,541	20,381	99,694	80,714	18,980	5,228	3,827	1,401	16,300	8,539	7,761
Others	37,551	27,698	9,853	33,411	25,675	7,736	31,977	24,647	7,330	1,435	1,028	407	4,139	2,023	2,117

CENSUS OF POPULATION 2020

Table 61 Resident Households by Highest Qualification Attained, Ethnic Group and Sex of Household Reference Person

Number

Highest Qualification Attained	Total			Chinese			Malays			Indians			Others		
	Total	Males	Females	Total	Males	Females	Total	Males	Females	Total	Males	Females	Total	Males	Females
Total	1,369,268	992,270	376,998	1,059,548	760,195	299,353	151,450	111,542	39,908	120,836	92,861	27,976	37,434	27,672	9,761
No Qualification	125,186	74,735	50,451	106,280	64,485	41,796	12,079	7,055	5,025	6,355	3,086	3,269	471	109	362
Primary	78,131	56,247	21,884	60,300	44,181	16,119	11,898	8,378	3,520	5,250	3,380	1,870	683	308	375
Lower Secondary	125,832	94,334	31,498	98,144	74,235	23,909	17,730	13,084	4,646	8,820	6,387	2,433	1,138	628	510
Secondary	236,511	160,960	75,551	175,331	118,855	56,477	39,958	28,124	11,833	18,059	11,989	6,069	3,163	1,992	1,172
Post-Secondary (Non-Tertiary)	143,320	107,720	35,600	94,730	69,352	25,378	32,375	26,210	6,165	13,767	10,453	3,314	2,448	1,705	743
Polytechnic Diploma	114,389	94,484	19,905	89,701	73,543	16,157	14,327	12,145	2,182	8,671	7,360	1,311	1,690	1,435	254
Professional Qualification and Other Diploma	95,533	60,818	34,715	73,020	44,312	28,708	8,903	6,298	2,605	10,521	8,147	2,374	3,088	2,061	1,028
University	450,367	342,973	107,394	362,042	271,232	90,810	14,180	10,247	3,932	49,393	42,059	7,334	24,752	19,434	5,317

Note: Data pertain to households with reference persons who were not attending educational institutions as full-time students and include those who were upgrading their qualifications through part-time courses.

CENSUS OF POPULATION 2020

Table 62 Married Couples in Resident Households by Age Group of Husband and Wife, and Ethnic Group of Couple

Number

Age Group of Wife (Years)	Total	Age Group of Husband (Years) and Ethnic Group of Couple								
		Below 30	30 - 34	35 - 39	40 - 44	45 - 49	50 - 54	55 - 59	60 - 64	65 & Over
	Total									
Total	977,333	22,602	70,207	97,843	104,316	114,982	110,685	115,136	110,696	230,867
Below 30	44,333	18,386	18,379	4,777	1,578	717	309	137	24	27
30 - 34	94,545	3,698	44,352	32,145	8,193	3,613	1,358	784	311	89
35 - 39	118,365	363	6,424	52,437	38,231	13,507	4,559	1,784	602	457
40 - 44	120,119	85	807	7,344	48,678	42,887	13,070	4,699	2,006	543
45 - 49	116,778	69	189	967	6,730	47,253	41,028	14,962	3,921	1,659
50 - 54	108,572	-	48	122	847	6,156	43,346	41,398	12,934	3,721
55 - 59	108,863	-	-	50	61	707	6,103	45,180	43,057	13,706
60 - 64	100,857	-	8	-	-	114	763	5,506	42,604	51,862
65 & Over	164,901	-	-	-	-	27	147	685	5,237	158,804

Note: Data on inter-ethnic married couples have been updated as at 26 July 2023 to include only couples where both husband and wife are of different CMIO group.

CENSUS OF POPULATION 2020

Table 62 Married Couples in Resident Households by Age Group of Husband and Wife, and Ethnic Group of Couple

-continued

Number

Age Group of Wife (Years)	Total	Age Group of Husband (Years) and Ethnic Group of Couple								
		Below 30	30 - 34	35 - 39	40 - 44	45 - 49	50 - 54	55 - 59	60 - 64	65 & Over
	Both Chinese									
Total	702,817	11,832	44,405	64,606	71,040	78,571	77,245	81,747	83,833	189,538
Below 30	22,376	9,532	9,734	2,298	516	202	80	14	-	-
30 - 34	60,338	2,072	30,135	20,586	4,523	1,951	690	268	114	-
35 - 39	76,384	149	4,080	36,422	24,599	7,425	2,460	844	246	159
40 - 44	81,660	37	370	4,711	36,083	28,907	7,609	2,719	1,073	150
45 - 49	83,103	42	67	546	4,705	35,454	28,560	10,223	2,454	1,051
50 - 54	78,914	-	19	26	586	4,142	33,021	29,193	9,421	2,506
55 - 59	81,396	-	-	18	26	412	4,319	34,216	32,565	9,840
60 - 64	78,963	-	-	-	-	67	412	3,861	34,024	40,598
65 & Over	139,684	-	-	-	-	9	94	410	3,936	135,234

Note: Data on inter-ethnic married couples have been updated as at 26 July 2023 to include only couples where both husband and wife are of different CMIO group.

CENSUS OF POPULATION 2020

Table 62 Married Couples in Resident Households by Age Group of Husband and Wife, and Ethnic Group of Couple

-continued

Number

Age Group of Wife (Years)	Total	Age Group of Husband (Years) and Ethnic Group of Couple								
		Below 30	30 - 34	35 - 39	40 - 44	45 - 49	50 - 54	55 - 59	60 - 64	65 & Over
	Both Malays									
Total	103,378	6,028	11,746	12,043	8,441	9,101	11,143	14,319	12,395	18,162
Below 30	9,998	5,158	3,674	746	210	128	62	16	5	-
30 - 34	13,205	786	7,024	4,077	810	357	64	88	-	-
35 - 39	12,384	79	830	6,325	3,317	1,180	396	193	31	33
40 - 44	9,340	6	161	733	3,584	3,081	1,119	440	142	73
45 - 49	10,344	-	56	142	461	3,599	4,153	1,380	395	158
50 - 54	12,536	-	-	20	49	626	4,466	5,567	1,415	393
55 - 59	13,491	-	-	-	11	108	710	5,799	5,269	1,595
60 - 64	10,444	-	-	-	-	17	156	674	4,423	5,175
65 & Over	11,635	-	-	-	-	6	17	161	715	10,735

Note: Data on inter-ethnic married couples have been updated as at 26 July 2023 to include only couples where both husband and wife are of different CMIO group.

CENSUS OF POPULATION 2020

Table 62 Married Couples in Resident Households by Age Group of Husband and Wife, and Ethnic Group of Couple

-continued

Number

Age Group of Wife (Years)	Total	Age Group of Husband (Years) and Ethnic Group of Couple								
		Below 30	30 - 34	35 - 39	40 - 44	45 - 49	50 - 54	55 - 59	60 - 64	65 & Over
	Both Indians									
Total	76,836	1,692	5,193	8,359	11,223	12,871	10,140	8,557	6,756	12,047
Below 30	4,467	1,522	2,084	650	165	14	32	-	-	-
30 - 34	7,524	136	2,693	3,289	1,191	195	19	-	-	-
35 - 39	12,795	19	350	3,967	5,792	2,287	345	14	-	21
40 - 44	13,096	-	37	388	3,704	6,545	2,105	267	50	-
45 - 49	10,172	14	14	40	322	3,396	4,708	1,440	193	45
50 - 54	7,865	-	7	11	43	386	2,574	3,704	931	211
55 - 59	7,191	-	-	12	6	48	316	2,773	3,142	892
60 - 64	6,100	-	8	-	-	-	41	328	2,174	3,549
65 & Over	7,626	-	-	-	-	-	-	31	267	7,329

Note: Data on inter-ethnic married couples have been updated as at 26 July 2023 to include only couples where both husband and wife are of different CMIO group.

CENSUS OF POPULATION 2020

Table 62 Married Couples in Resident Households by Age Group of Husband and Wife, and Ethnic Group of Couple

-continued

Number

Age Group of Wife (Years)	Total	Age Group of Husband (Years) and Ethnic Group of Couple								
		Below 30	30 - 34	35 - 39	40 - 44	45 - 49	50 - 54	55 - 59	60 - 64	65 & Over
	Both Other Ethnic Group									
Total	16,934	136	611	1,710	3,649	3,820	2,624	1,824	1,027	1,533
Below 30	371	106	153	43	35	-	11	18	-	5
30 - 34	1,006	30	380	312	201	62	21	-	-	-
35 - 39	2,329	-	54	1,011	962	206	58	20	-	17
40 - 44	4,008	-	8	312	1,909	1,161	399	190	22	6
45 - 49	3,818	-	15	31	466	1,979	958	251	87	31
50 - 54	2,317	-	-	-	76	375	986	659	146	74
55 - 59	1,151	-	-	-	-	37	153	558	330	74
60 - 64	916	-	-	-	-	-	39	121	412	344
65 & Over	1,019	-	-	-	-	-	-	7	30	982

Note: Data on inter-ethnic married couples have been updated as at 26 July 2023 to include only couples where both husband and wife are of different CMIO group.

CENSUS OF POPULATION 2020

Table 62 Married Couples in Resident Households by Age Group of Husband and Wife, and Ethnic Group of Couple

-continued

Number

Age Group of Wife (Years)	Total	Age Group of Husband (Years) and Ethnic Group of Couple								
		Below 30	30 - 34	35 - 39	40 - 44	45 - 49	50 - 54	55 - 59	60 - 64	65 & Over
	Inter-Ethnic Group									
Total	77,367	2,914	8,252	11,125	9,962	10,620	9,532	8,690	6,684	9,588
Below 30	7,121	2,069	2,734	1,039	652	373	125	88	19	22
30 - 34	12,472	675	4,120	3,880	1,468	1,050	564	428	198	89
35 - 39	14,473	116	1,109	4,712	3,561	2,409	1,300	714	325	227
40 - 44	12,015	42	231	1,200	3,397	3,192	1,838	1,084	718	314
45 - 49	9,341	13	36	209	775	2,825	2,650	1,669	791	374
50 - 54	6,940	-	22	65	92	627	2,299	2,275	1,021	537
55 - 59	5,635	-	-	20	17	103	606	1,833	1,752	1,305
60 - 64	4,433	-	-	-	-	29	114	522	1,572	2,195
65 & Over	4,937	-	-	-	-	12	36	76	289	4,524

Note: Data on inter-ethnic married couples have been updated as at 26 July 2023 to include only couples where both husband and wife are of different CMIO group.

CENSUS OF POPULATION 2020

Table 63 Married Couples in Resident Households by Highest Qualification Attained of Husband and Wife, and Ethnic Group of Couple

Number

Highest Qualification Attained of Wife	Total	Highest Qualification Attained of Husband and Ethnic Group of Couple								
		No Qualification	Primary	Lower Secondary	Secondary	Post-Secondary (Non-Tertiary)	Polytechnic Diploma	Professional Qualification and Other Diploma	University	Full-Time Student
	Total									
Total	977,333	82,098	57,817	94,439	157,889	105,781	88,898	60,058	329,227	1,127
No Qualification	101,545	47,410	12,601	17,698	12,579	6,829	1,747	1,349	1,332	-
Primary	61,879	8,658	17,453	11,854	13,843	6,150	1,514	1,234	1,173	-
Lower Secondary	91,476	10,480	9,392	25,418	20,131	11,039	5,447	3,646	5,898	25
Secondary	186,239	9,872	12,297	22,206	63,153	28,988	16,349	11,662	21,650	63
Post-Secondary (Non-Tertiary)	92,490	3,356	3,533	8,175	18,760	23,212	11,181	7,227	17,005	41
Polytechnic Diploma	59,234	388	545	1,937	6,457	8,225	17,328	3,868	20,410	76
Professional Qualification and Other Diploma	84,096	1,165	1,196	3,912	12,253	9,706	11,109	14,753	29,945	56
University	298,550	741	801	3,228	10,641	11,359	23,991	16,138	230,841	811
Full-Time Student	1,825	28	-	12	70	275	231	182	973	53

Note: Data on inter-ethnic married couples have been updated as at 26 July 2023 to include only couples where both husband and wife are of different CMIO group.

CENSUS OF POPULATION 2020

Table 63 Married Couples in Resident Households by Highest Qualification Attained of Husband and Wife, and Ethnic Group of Couple

-continued

Number

Highest Qualification Attained of Wife	Total	Highest Qualification Attained of Husband and Ethnic Group of Couple								
		No Qualification	Primary	Lower Secondary	Secondary	Post-Secondary (Non-Tertiary)	Polytechnic Diploma	Professional Qualification and Other Diploma	University	Full-Time Student
	Both Chinese									
Total	702,817	68,381	43,545	70,426	108,024	61,267	63,602	40,633	246,190	751
No Qualification	79,932	40,978	9,839	13,741	8,355	4,394	1,040	777	808	-
Primary	45,944	6,907	13,525	9,022	9,724	4,015	1,118	775	857	-
Lower Secondary	66,461	8,584	7,125	19,666	13,485	6,922	3,886	2,636	4,158	-
Secondary	131,366	7,693	8,850	15,950	44,002	17,519	12,836	8,236	16,274	6
Post-Secondary (Non-Tertiary)	60,065	2,528	2,421	5,730	11,890	12,231	7,621	4,911	12,733	-
Polytechnic Diploma	42,783	267	343	1,426	4,692	4,103	12,510	2,692	16,688	62
Professional Qualification and Other Diploma	63,565	953	885	2,805	9,106	5,893	8,488	10,940	24,442	51
University	211,796	455	558	2,075	6,733	6,100	15,983	9,618	169,668	608
Full-Time Student	905	15	-	12	35	90	120	47	561	24

Note: Data on inter-ethnic married couples have been updated as at 26 July 2023 to include only couples where both husband and wife are of different CMIO group.

CENSUS OF POPULATION 2020

Table 63 Married Couples in Resident Households by Highest Qualification Attained of Husband and Wife, and Ethnic Group of Couple

-continued

Number

Highest Qualification Attained of Wife	Total	Highest Qualification Attained of Husband and Ethnic Group of Couple								
		No Qualification	Primary	Lower Secondary	Secondary	Post-Secondary (Non-Tertiary)	Polytechnic Diploma	Professional Qualification and Other Diploma	University	Full-Time Student
	Both Malays									
Total	103,378	7,935	7,788	12,262	25,731	25,293	11,078	5,151	8,035	104
No Qualification	10,902	3,904	1,448	2,036	2,019	1,184	128	175	8	-
Primary	8,438	941	2,394	1,601	1,982	1,268	160	67	25	-
Lower Secondary	11,647	1,091	1,112	2,916	3,561	2,255	326	292	94	-
Secondary	28,132	1,267	1,975	3,547	10,996	6,920	1,666	1,097	623	41
Post-Secondary (Non-Tertiary)	17,426	494	575	1,328	4,013	7,191	2,095	933	786	10
Polytechnic Diploma	8,857	56	92	231	972	2,899	3,037	480	1,089	-
Professional Qualification and Other Diploma	7,067	111	136	429	1,321	1,904	1,150	1,026	991	-
University	10,666	71	56	173	848	1,565	2,458	1,060	4,382	53
Full-Time Student	243	-	-	-	19	107	58	22	38	-

Note: Data on inter-ethnic married couples have been updated as at 26 July 2023 to include only couples where both husband and wife are of different CMIO group.

CENSUS OF POPULATION 2020

Table 63 Married Couples in Resident Households by Highest Qualification Attained of Husband and Wife, and Ethnic Group of Couple

-continued

Number

Highest Qualification Attained of Wife	Total	Highest Qualification Attained of Husband and Ethnic Group of Couple								
		No Qualification	Primary	Lower Secondary	Secondary	Post-Secondary (Non-Tertiary)	Polytechnic Diploma	Professional Qualification and Other Diploma	University	Full-Time Student
	Both Indians									
Total	76,836	2,424	2,964	5,429	9,385	7,859	5,529	6,339	36,799	106
No Qualification	4,164	1,219	630	887	596	438	105	76	212	-
Primary	3,716	318	927	737	931	391	61	182	170	-
Lower Secondary	5,411	352	409	1,222	1,209	722	469	251	777	-
Secondary	10,985	290	615	1,337	3,175	1,874	678	1,007	2,009	-
Post-Secondary (Non-Tertiary)	6,103	151	258	393	1,264	1,452	536	572	1,447	31
Polytechnic Diploma	2,974	6	37	124	280	578	618	279	1,052	-
Professional Qualification and Other Diploma	5,379	20	52	376	696	699	479	1,270	1,787	-
University	37,755	54	37	354	1,235	1,653	2,555	2,679	29,114	75
Full-Time Student	350	13	-	-	-	53	29	24	231	-

Note: Data on inter-ethnic married couples have been updated as at 26 July 2023 to include only couples where both husband and wife are of different CMIO group.

CENSUS OF POPULATION 2020

Table 63 Married Couples in Resident Households by Highest Qualification Attained of Husband and Wife, and Ethnic Group of Couple

-continued

Number

Highest Qualification Attained of Wife	Total	Highest Qualification Attained of Husband and Ethnic Group of Couple								
		No Qualification	Primary	Lower Secondary	Secondary	Post-Secondary (Non-Tertiary)	Polytechnic Diploma	Professional Qualification and Other Diploma	University	Full-Time Student
	Both Other Ethnic Group									
Total	16,934	74	141	379	855	604	830	1,200	12,824	27
No Qualification	225	56	20	21	27	36	39	19	7	-
Primary	90	-	19	14	52	-	-	-	5	-
Lower Secondary	418	7	52	89	65	-	33	14	159	-
Secondary	1,285	-	30	98	391	70	98	82	500	16
Post-Secondary (Non-Tertiary)	902	7	-	13	100	162	86	63	472	-
Polytechnic Diploma	548	-	-	28	31	63	119	38	269	-
Professional Qualification and Other Diploma	1,236	-	20	7	42	50	71	283	763	-
University	12,209	5	-	108	148	223	386	694	10,635	11
Full-Time Student	23	-	-	-	-	-	-	8	14	-

Note: Data on inter-ethnic married couples have been updated as at 26 July 2023 to include only couples where both husband and wife are of different CMIO group.

CENSUS OF POPULATION 2020

Table 63 Married Couples in Resident Households by Highest Qualification Attained of Husband and Wife, and Ethnic Group of Couple

-continued

Number

Highest Qualification Attained of Wife	Total	Highest Qualification Attained of Husband and Ethnic Group of Couple								
		No Qualification	Primary	Lower Secondary	Secondary	Post-Secondary (Non-Tertiary)	Polytechnic Diploma	Professional Qualification and Other Diploma	University	Full-Time Student
	Inter-Ethnic Group									
Total	77,367	3,284	3,379	5,942	13,893	10,758	7,858	6,735	25,378	139
No Qualification	6,323	1,252	664	1,013	1,582	777	436	302	297	-
Primary	3,692	492	588	480	1,155	476	175	210	116	-
Lower Secondary	7,538	446	695	1,524	1,811	1,140	734	453	710	25
Secondary	14,472	622	827	1,273	4,589	2,604	1,070	1,241	2,244	-
Post-Secondary (Non-Tertiary)	7,994	177	279	711	1,493	2,176	844	747	1,567	-
Polytechnic Diploma	4,073	58	73	129	481	582	1,045	379	1,312	14
Professional Qualification and Other Diploma	6,849	80	103	294	1,088	1,160	922	1,235	1,962	6
University	26,124	156	150	518	1,677	1,818	2,609	2,087	17,043	65
Full-Time Student	303	-	-	-	16	25	23	81	129	29

Note: Data on inter-ethnic married couples have been updated as at 26 July 2023 to include only couples where both husband and wife are of different CMIO group.

CENSUS OF POPULATION 2020

Table 64 Married Couples in Resident Households by Highest Qualification Attained of Husband and Wife, and Age Group of Couple

Number

Highest Qualification Attained of Wife	Total	Highest Qualification Attained of Husband and Age Group of Couple[1/]								
		No Qualification	Primary	Lower Secondary	Secondary	Post-Secondary (Non-Tertiary)	Polytechnic Diploma	Professional Qualification and Other Diploma	University	Full-Time Student
	Total									
Total	977,333	82,098	57,817	94,439	157,889	105,781	88,898	60,058	329,227	1,127
No Qualification	101,545	47,410	12,601	17,698	12,579	6,829	1,747	1,349	1,332	-
Primary	61,879	8,658	17,453	11,854	13,843	6,150	1,514	1,234	1,173	-
Lower Secondary	91,476	10,480	9,392	25,418	20,131	11,039	5,447	3,646	5,898	25
Secondary	186,239	9,872	12,297	22,206	63,153	28,988	16,349	11,662	21,650	63
Post-Secondary (Non-Tertiary)	92,490	3,356	3,533	8,175	18,760	23,212	11,181	7,227	17,005	41
Polytechnic Diploma	59,234	388	545	1,937	6,457	8,225	17,328	3,868	20,410	76
Professional Qualification and Other Diploma	84,096	1,165	1,196	3,912	12,253	9,706	11,109	14,753	29,945	56
University	298,550	741	801	3,228	10,641	11,359	23,991	16,138	230,841	811
Full-Time Student	1,825	28	-	12	70	275	231	182	973	53

[1/] For married couples where the husband and wife are not in the same age group, it refers to the age group of the older party.

CENSUS OF POPULATION 2020

Table 64 Married Couples in Resident Households by Highest Qualification Attained of Husband and Wife, and Age Group of Couple

-continued

Number

Highest Qualification Attained of Wife	Total	Highest Qualification Attained of Husband and Age Group of Couple[1/]								
		No Qualification	Primary	Lower Secondary	Secondary	Post-Secondary (Non-Tertiary)	Polytechnic Diploma	Professional Qualification and Other Diploma	University	Full-Time Student
	Below 35 Years									
Total	84,816	372	646	2,123	7,135	12,621	12,554	6,166	42,543	656
No Qualification	706	30	14	110	153	163	124	85	29	-
Primary	539	8	102	25	184	175	-	38	7	-
Lower Secondary	2,419	69	76	460	555	771	173	109	192	15
Secondary	7,276	134	272	523	2,028	2,233	783	562	685	57
Post-Secondary (Non-Tertiary)	7,612	30	104	241	1,190	3,489	1,220	667	671	-
Polytechnic Diploma	10,550	18	37	130	838	2,436	3,773	900	2,351	68
Professional Qualification and Other Diploma	7,851	58	17	322	912	1,495	1,252	1,563	2,212	20
University	47,139	13	25	313	1,223	1,704	5,145	2,142	36,122	451
Full-Time Student	724	13	-	-	52	154	85	102	273	45

[1/] For married couples where the husband and wife are not in the same age group, it refers to the age group of the older party.

CENSUS OF POPULATION 2020

Table 64 Married Couples in Resident Households by Highest Qualification Attained of Husband and Wife, and Age Group of Couple

-continued

Number

Highest Qualification Attained of Wife	Total	Highest Qualification Attained of Husband and Age Group of Couple[1/]								
		No Qualification	Primary	Lower Secondary	Secondary	Post-Secondary (Non-Tertiary)	Polytechnic Diploma	Professional Qualification and Other Diploma	University	Full-Time Student
	35 - 49 Years									
Total	316,994	3,274	3,765	11,666	33,596	32,589	38,823	25,290	167,585	407
No Qualification	4,883	698	246	566	1,327	902	474	250	421	-
Primary	3,874	133	617	418	1,118	715	286	221	364	-
Lower Secondary	13,967	455	550	2,712	3,413	2,446	1,704	920	1,758	10
Secondary	35,161	923	1,157	2,716	10,055	7,725	4,570	3,117	4,891	6
Post-Secondary (Non-Tertiary)	24,650	343	391	1,593	4,646	7,065	3,914	2,170	4,488	41
Polytechnic Diploma	29,065	147	193	871	3,075	3,805	8,163	2,068	10,735	8
Professional Qualification and Other Diploma	39,038	252	319	1,425	5,302	4,383	5,565	7,070	14,703	20
University	165,390	308	293	1,367	4,660	5,428	14,005	9,394	129,624	313
Full-Time Student	966	15	-	-	-	121	142	80	599	9

[1/] For married couples where the husband and wife are not in the same age group, it refers to the age group of the older party.

CENSUS OF POPULATION 2020

Table 64 Married Couples in Resident Households by Highest Qualification Attained of Husband and Wife, and Age Group of Couple

-continued

Number

Highest Qualification Attained of Wife	Total	Highest Qualification Attained of Husband and Age Group of Couple[1/]								
		No Qualification	Primary	Lower Secondary	Secondary	Post-Secondary (Non-Tertiary)	Polytechnic Diploma	Professional Qualification and Other Diploma	University	Full-Time Student
	50 - 64 Years									
Total	338,559	26,315	24,584	41,556	70,059	38,128	28,190	18,301	91,362	64
No Qualification	28,928	9,715	3,470	6,249	5,369	2,553	662	469	441	-
Primary	25,464	3,401	6,758	4,845	6,167	2,628	752	541	371	-
Lower Secondary	41,371	4,949	4,650	11,130	9,492	4,889	2,399	1,412	2,451	-
Secondary	87,048	5,465	6,399	11,707	29,746	12,033	7,504	4,722	9,472	-
Post-Secondary (Non-Tertiary)	39,410	1,710	1,973	4,005	8,708	8,099	4,635	2,608	7,671	-
Polytechnic Diploma	16,330	169	290	754	2,100	1,663	4,401	655	6,298	-
Professional Qualification and Other Diploma	28,519	609	679	1,696	4,719	2,948	3,602	4,246	10,003	17
University	71,355	298	365	1,157	3,738	3,316	4,231	3,648	54,554	47
Full-Time Student	135	-	-	12	18	-	3	-	101	-

[1/] For married couples where the husband and wife are not in the same age group, it refers to the age group of the older party.

CENSUS OF POPULATION 2020

Table 64 Married Couples in Resident Households by Highest Qualification Attained of Husband and Wife, and Age Group of Couple

-continued

Number

Highest Qualification Attained of Wife	Total	Highest Qualification Attained of Husband and Age Group of Couple[1/]								
		No Qualification	Primary	Lower Secondary	Secondary	Post-Secondary (Non-Tertiary)	Polytechnic Diploma	Professional Qualification and Other Diploma	University	Full-Time Student
	65 Years & Over									
Total	236,963	52,136	28,822	39,094	47,098	22,444	9,332	10,300	27,737	-
No Qualification	67,028	36,968	8,871	10,774	5,730	3,212	488	546	440	-
Primary	32,002	5,116	9,976	6,566	6,374	2,632	476	433	430	-
Lower Secondary	33,719	5,008	4,117	11,117	6,671	2,933	1,172	1,204	1,497	-
Secondary	56,754	3,350	4,469	7,259	21,324	6,997	3,492	3,261	6,602	-
Post-Secondary (Non-Tertiary)	20,817	1,274	1,064	2,336	4,215	4,559	1,413	1,782	4,174	-
Polytechnic Diploma	3,290	54	26	182	444	321	991	246	1,026	-
Professional Qualification and Other Diploma	8,688	245	181	469	1,320	881	690	1,874	3,027	-
University	14,666	122	119	391	1,020	910	610	954	10,541	-
Full-Time Student	-	-	-	-	-	-	-	-	-	-

[1/] For married couples where the husband and wife are not in the same age group, it refers to the age group of the older party.

CENSUS OF POPULATION 2020

Table 65 Married Couples in Resident Households by Monthly Income from Work and Age Group of Husband or Wife

Number

Monthly Income from Work[1/] of Husband ($)	Age Group of Husband (Years)									
	Total	Below 30	30 - 34	35 - 39	40 - 44	45 - 49	50 - 54	55 - 59	60 - 64	65 & Over
Total	977,333	22,602	70,207	97,843	104,316	114,982	110,685	115,136	110,696	230,867
Below 1,000	26,116	680	789	1,138	1,076	1,859	2,265	3,329	5,040	9,939
1,000 - 1,999	88,241	1,551	2,556	3,319	4,079	5,521	8,766	14,130	17,973	30,346
2,000 - 2,999	81,630	2,881	4,740	5,323	5,660	7,744	10,356	14,777	14,766	15,383
3,000 - 3,999	79,095	4,014	7,339	7,602	7,731	9,243	10,733	13,005	10,747	8,683
4,000 - 4,999	64,966	3,657	8,025	8,362	6,807	8,317	8,924	8,366	7,293	5,214
5,000 - 5,999	61,803	2,646	8,185	8,580	8,499	8,632	8,039	7,190	6,065	3,966
6,000 - 6,999	47,825	1,956	7,415	7,620	6,853	6,961	6,200	5,252	3,183	2,385
7,000 - 7,999	41,375	1,322	6,608	7,544	6,733	5,987	5,207	3,874	2,532	1,567
8,000 - 8,999	37,986	823	5,250	7,581	6,264	6,118	4,601	3,680	2,311	1,359
9,000 - 9,999	30,499	446	3,482	6,207	6,189	4,766	4,025	2,802	1,529	1,053
10,000 - 10,999	29,847	407	3,079	5,388	5,629	5,791	3,927	2,733	1,527	1,366
11,000 - 11,999	23,255	195	2,282	4,533	4,978	4,535	3,081	1,947	1,088	616
12,000 - 14,999	45,943	450	3,879	7,854	9,871	10,126	6,671	3,825	2,136	1,131
15,000 & Over	97,972	229	4,153	12,479	19,421	22,757	17,472	11,987	5,737	3,736
Not Employed	220,779	1,346	2,425	4,315	4,523	6,624	10,416	18,237	28,770	144,124

[1/] Income from work includes employer CPF contributions.

CENSUS OF POPULATION 2020

Table 65 Married Couples in Resident Households by Monthly Income from Work and Age Group of Husband or Wife

Number

Monthly Income from Work[1/] of Wife ($)	Age Group of Wife (Years)									
	Total	Below 30	30 - 34	35 - 39	40 - 44	45 - 49	50 - 54	55 - 59	60 - 64	65 & Over
Total	977,333	44,333	94,545	118,365	120,119	116,778	108,572	108,863	100,857	164,901
Below 1,000	34,793	915	1,475	2,652	2,685	3,438	4,375	6,315	5,325	7,613
1,000 - 1,999	88,815	3,350	5,539	6,939	7,976	9,532	11,488	13,944	14,089	15,959
2,000 - 2,999	71,105	5,639	6,801	8,457	8,342	9,700	9,783	9,715	7,444	5,224
3,000 - 3,999	67,324	6,341	9,650	9,814	9,802	8,952	8,063	7,036	4,834	2,831
4,000 - 4,999	55,507	5,416	9,873	9,301	7,731	7,555	6,364	4,608	3,275	1,384
5,000 - 5,999	48,528	4,180	9,291	8,633	6,784	6,605	5,466	3,954	2,342	1,273
6,000 - 6,999	37,463	2,440	7,414	7,557	6,026	4,867	3,762	2,819	1,891	686
7,000 - 7,999	30,575	1,686	6,000	6,429	5,713	4,234	3,024	1,831	1,267	393
8,000 - 8,999	25,940	1,272	5,130	5,485	4,817	3,677	2,626	1,723	829	381
9,000 - 9,999	21,896	779	3,812	5,218	4,716	2,978	2,041	1,266	775	310
10,000 - 10,999	19,207	434	2,634	4,268	4,324	3,073	2,043	1,363	660	408
11,000 - 11,999	15,198	278	1,833	3,620	3,608	2,775	1,762	655	530	138
12,000 - 14,999	28,425	299	3,056	5,633	6,793	5,633	3,475	2,203	1,131	202
15,000 & Over	41,240	243	2,791	6,902	9,583	9,717	5,942	3,647	1,828	586
Not Employed	391,317	11,060	19,247	27,457	31,219	34,041	38,359	47,785	54,637	127,512

[1/] Income from work includes employer CPF contributions.

CENSUS OF POPULATION 2020

Table 66 Married Couples in Resident Households by Monthly Income from Work and Labour Force Status of Couple

Number

Monthly Income from Work[1/] of Couple ($)	Total	Both Husband & Wife Employed	Only Husband Employed	Only Wife Employed	Both Husband & Wife Not Employed
Total	977,333	513,582	242,971	72,433	148,346
Below 1,000	18,769	1,091	10,317	7,360	-
1,000 - 1,999	56,711	6,924	33,472	16,315	-
2,000 - 2,999	59,904	20,147	29,113	10,644	-
3,000 - 3,999	61,349	27,766	26,080	7,504	-
4,000 - 4,999	53,051	28,185	19,725	5,142	-
5,000 - 5,999	52,649	30,175	17,692	4,782	-
6,000 - 6,999	45,862	29,758	12,780	3,324	-
7,000 - 7,999	43,133	29,684	10,833	2,616	-
8,000 - 8,999	40,034	28,250	9,991	1,793	-
9,000 - 9,999	37,430	27,043	8,517	1,869	-
10,000 - 10,999	35,195	25,715	7,721	1,759	-
11,000 - 11,999	29,780	22,269	6,302	1,209	-
12,000 - 12,999	28,106	21,570	5,476	1,060	-
13,000 - 13,999	25,159	20,133	4,072	954	-
14,000 - 14,999	21,819	17,492	3,591	737	-
15,000 - 17,499	48,664	38,934	8,509	1,221	-
17,500 - 19,999	35,623	29,456	5,289	878	-
20,000 & Over	135,750	108,992	23,491	3,267	-
Both Not Employed	148,346	-	-	-	148,346

[1/] Income from work includes employer CPF contributions.

CENSUS OF POPULATION 2020

Table 67 Married Couples in Resident Households by Monthly Income from Work of Husband and Wife

Number

Monthly Income from Work[1/] of Wife ($)	Total	Monthly Income from Work[1/] of Husband ($)														
		Below 1,000	1,000 - 1,999	2,000 - 2,999	3,000 - 3,999	4,000 - 4,999	5,000 - 5,999	6,000 - 6,999	7,000 - 7,999	8,000 - 8,999	9,000 - 9,999	10,000 - 10,999	11,000 - 11,999	12,000 - 14,999	15,000 & Over	Not Employed
Total	977,333	26,116	88,241	81,630	79,095	64,966	61,803	47,825	41,375	37,986	30,499	29,847	23,255	45,943	97,972	220,779
Below 1,000	34,793	3,771	6,430	4,339	3,177	2,009	1,453	1,006	740	784	639	475	380	704	1,525	7,360
1,000 - 1,999	88,815	3,759	21,105	13,074	9,614	6,008	5,049	2,953	2,330	1,892	1,059	1,089	899	1,078	2,593	16,315
2,000 - 2,999	71,105	2,381	8,342	11,394	10,096	6,832	5,358	3,912	2,899	1,853	1,079	1,249	958	1,541	2,567	10,644
3,000 - 3,999	67,324	1,467	5,709	7,091	10,102	7,679	6,808	4,464	3,515	2,625	2,210	1,573	1,406	2,083	3,089	7,504
4,000 - 4,999	55,507	801	3,639	4,504	6,172	7,385	6,611	4,288	3,997	2,946	2,406	1,897	1,220	1,860	2,641	5,142
5,000 - 5,999	48,528	761	2,363	3,556	3,746	4,389	5,889	4,601	3,566	2,998	2,260	2,162	1,456	2,575	3,424	4,782
6,000 - 6,999	37,463	620	1,843	1,898	2,573	2,727	3,695	3,713	3,165	2,828	2,007	2,059	1,626	2,508	2,877	3,324
7,000 - 7,999	30,575	504	1,099	1,699	1,725	2,137	2,246	2,515	2,859	2,626	2,101	1,733	1,249	2,387	3,078	2,616
8,000 - 8,999	25,940	372	888	1,213	1,492	1,562	1,634	2,001	2,105	2,379	1,657	1,689	1,127	2,737	3,290	1,793
9,000 - 9,999	21,896	233	885	726	1,053	1,120	1,260	1,304	1,243	1,898	1,449	1,569	1,130	2,572	3,585	1,869
10,000 - 10,999	19,207	219	757	710	684	889	923	1,188	1,043	1,108	1,229	1,891	1,311	2,113	3,384	1,759
11,000 - 11,999	15,198	126	375	513	498	589	770	716	831	908	1,104	968	1,060	2,352	3,178	1,209
12,000 - 14,999	28,425	322	707	823	944	913	1,196	1,280	1,213	1,681	1,353	1,685	1,568	4,134	7,855	2,751
15,000 & Over	41,240	463	628	978	1,140	1,003	1,218	1,103	1,035	1,471	1,428	2,086	1,564	4,160	17,596	5,366
Not Employed	391,317	10,317	33,472	29,113	26,080	19,725	17,692	12,780	10,833	9,991	8,517	7,721	6,302	13,139	37,289	148,346

[1/] Income from work includes employer CPF contributions.

CENSUS OF POPULATION 2020

Table 68 Married Couples in Resident Households by Occupation of Husband and Wife

Number

Occupation of Wife	Total	Occupation of Husband									
		Legislators, Senior Officials & Managers	Professionals	Associate Professionals & Technicians	Clerical Support Workers	Service & Sales Workers	Craftsmen & Related Trades Workers	Plant & Machine Operators & Assemblers	Cleaners, Labourers & Related Workers	Others[1/]	Not Employed
Total	977,333	177,646	165,658	135,797	26,642	65,196	39,322	96,600	40,349	9,344	220,779
Legislators, Senior Officials & Managers	90,209	39,203	22,103	10,666	1,203	2,614	1,088	3,055	542	845	8,887
Professionals	136,527	35,021	55,456	20,301	2,018	4,476	1,769	3,636	616	2,151	11,084
Associate Professionals & Technicians	111,711	22,589	25,603	27,956	3,148	6,478	3,608	8,850	1,709	1,560	10,210
Clerical Support Workers	97,792	16,807	10,268	20,307	5,859	7,871	6,273	12,851	3,317	811	13,428
Service & Sales Workers	83,051	7,721	5,614	11,318	3,044	15,347	5,778	14,899	5,902	532	12,896
Craftsmen & Related Trades Workers	5,520	543	390	735	156	383	1,040	917	393	41	920
Plant & Machine Operators & Assemblers	9,419	544	506	1,399	370	463	895	2,925	915	54	1,348
Cleaners, Labourers & Related Workers	51,041	2,006	943	3,378	1,575	4,910	3,783	11,005	9,514	365	13,563
Others[1/]	746	143	74	108	28	16	49	87	-	144	96
Not Employed	391,317	53,068	44,700	39,629	9,241	22,637	15,037	38,376	17,441	2,841	148,346

[1/] Includes Agricultural & Fishery Workers and Workers Not Elsewhere Classified

CENSUS OF POPULATION 2020

Table 69 Married Couples in Resident Households by Religion of Husband and Wife

Number

Religion of Wife	Total	Religion of Husband								
		No Religion	Buddhism	Taoism[1/]	Islam	Hinduism	Sikhism	Christianity		Other Religions
								Catholic	Other Christians	
Total	977,333	190,892	312,962	94,730	145,474	55,002	3,312	63,196	109,124	2,642
No Religion	174,670	127,632	25,217	7,219	543	540	96	6,286	6,781	355
With Religion	802,663	63,260	287,744	87,511	144,931	54,461	3,216	56,910	102,343	2,286
Buddhism	318,012	29,111	265,441	11,634	281	883	122	5,167	4,978	396
Taoism[1/]	86,328	6,624	6,627	70,868	49	56	-	893	1,138	73
Islam	146,826	1,061	695	177	143,826	425	82	363	159	38
Hinduism	52,267	518	153	17	183	50,169	236	639	226	127
Sikhism	2,889	25	30	10	41	252	2,458	56	18	-
Christianity	193,491	25,400	14,398	4,619	529	2,564	300	49,690	95,648	342
Catholic	73,206	10,923	7,521	2,188	349	1,936	208	46,215	3,713	152
Other Christians	120,285	14,478	6,876	2,432	180	628	92	3,475	91,935	190
Other Religions	2,848	520	401	186	22	113	19	101	176	1,310

[1/] 'Taoism' includes Chinese Traditional Beliefs.

CENSUS OF POPULATION 2020

Table 70 Resident Labour Force Aged 15 Years and Over by Age Group, Marital Status, Sex and Ethnic Group

Number

Age Group (Years)	Total			Single			Married			Widowed			Divorced/Separated		
	Total	Males	Females	Total	Males	Females	Total	Males	Females	Total	Males	Females	Total	Males	Females
	Total														
Total	2,343,485	1,246,136	1,097,349	700,470	355,360	345,110	1,483,614	835,423	648,190	44,614	10,958	33,656	114,788	44,395	70,393
15 - 19	31,862	19,493	12,369	31,745	19,472	12,273	117	22	96	-	-	-	-	-	-
20 - 24	135,781	69,583	66,198	130,595	67,739	62,856	4,753	1,772	2,981	-	-	-	433	72	361
25 - 29	257,407	125,827	131,580	193,629	100,483	93,147	61,555	24,639	36,916	57	12	44	2,166	693	1,473
30 - 34	275,450	136,187	139,263	104,040	55,303	48,737	165,260	78,750	86,509	156	61	95	5,994	2,073	3,921
35 - 39	269,204	135,110	134,094	57,977	29,328	28,649	198,785	101,091	97,695	658	113	545	11,784	4,579	7,205
40 - 44	264,607	134,519	130,088	45,486	21,106	24,380	202,773	107,631	95,142	1,158	219	939	15,190	5,564	9,626
45 - 49	270,198	144,148	126,050	40,492	18,659	21,833	208,302	117,905	90,397	2,590	447	2,142	18,813	7,136	11,677
50 - 54	241,146	132,845	108,301	31,380	14,787	16,593	187,099	109,902	77,196	3,697	829	2,867	18,970	7,326	11,644
55 - 59	228,725	128,961	99,764	27,912	12,678	15,235	176,196	107,745	68,451	6,950	1,482	5,468	17,666	7,056	10,610
60 - 64	185,698	107,770	77,928	20,931	9,004	11,928	142,447	90,924	51,523	8,780	2,307	6,474	13,539	5,535	8,004
65 - 69	110,739	66,701	44,038	10,927	4,442	6,485	84,700	57,257	27,442	8,445	2,254	6,191	6,668	2,748	3,920
70 & Over	72,668	44,992	27,676	5,354	2,359	2,994	51,627	37,785	13,841	12,123	3,233	8,890	3,565	1,614	1,950

CENSUS OF POPULATION 2020

Table 70 Resident Labour Force Aged 15 Years and Over by Age Group, Marital Status, Sex and Ethnic Group

- continued

Number

Age Group (Years)	Total			Single			Married			Widowed			Divorced/Separated		
	Total	Males	Females	Total	Males	Females	Total	Males	Females	Total	Males	Females	Total	Males	Females
	Chinese														
Total	1,775,826	923,815	852,011	549,836	271,657	278,179	1,109,117	611,248	497,868	33,245	8,052	25,193	83,629	32,858	50,771
15 - 19	21,642	13,415	8,227	21,588	13,411	8,177	55	5	50	-	-	-	-	-	-
20 - 24	90,578	45,930	44,648	88,395	45,198	43,197	1,940	711	1,228	-	-	-	244	21	223
25 - 29	188,338	90,860	97,478	148,689	75,341	73,347	38,472	15,126	23,346	25	12	13	1,153	380	773
30 - 34	208,190	101,193	106,997	85,740	44,653	41,086	118,713	55,122	63,591	107	61	47	3,630	1,357	2,273
35 - 39	201,328	99,838	101,490	48,504	24,151	24,353	144,606	72,383	72,223	334	61	273	7,885	3,243	4,641
40 - 44	199,668	98,555	101,113	38,944	17,439	21,505	148,897	76,956	71,942	802	165	637	11,025	3,994	7,030
45 - 49	204,230	104,875	99,355	34,893	15,579	19,314	153,685	83,889	69,796	1,666	257	1,408	13,987	5,150	8,837
50 - 54	182,054	97,425	84,629	26,527	11,921	14,605	139,519	79,604	59,915	2,314	508	1,806	13,694	5,392	8,302
55 - 59	175,244	95,529	79,715	23,487	10,284	13,203	134,233	78,887	55,346	4,680	1,066	3,614	12,844	5,292	7,552
60 - 64	149,092	84,160	64,932	18,467	7,790	10,678	113,710	70,483	43,227	6,357	1,619	4,738	10,558	4,269	6,289
65 - 69	92,207	54,000	38,207	9,702	3,794	5,908	70,454	46,100	24,354	6,510	1,745	4,765	5,541	2,361	3,180
70 & Over	63,254	38,035	25,219	4,901	2,096	2,805	44,833	31,983	12,850	10,450	2,558	7,893	3,069	1,398	1,671

CENSUS OF POPULATION 2020

Table 70 Resident Labour Force Aged 15 Years and Over by Age Group, Marital Status, Sex and Ethnic Group

- continued

Number

Age Group (Years)	Total			Single			Married			Widowed			Divorced/Separated		
	Total	Males	Females	Total	Males	Females	Total	Males	Females	Total	Males	Females	Total	Males	Females
	Malays														
Total	288,032	164,573	123,459	89,661	50,903	38,759	175,014	105,522	69,491	5,817	1,659	4,158	17,540	6,489	11,051
15 - 19	5,749	3,186	2,564	5,704	3,186	2,519	45	-	45	-	-	-	-	-	-
20 - 24	29,719	15,813	13,906	27,523	14,862	12,662	2,038	901	1,138	-	-	-	157	51	107
25 - 29	43,893	23,043	20,850	27,619	15,787	11,832	15,497	6,996	8,501	13	-	13	765	260	506
30 - 34	38,800	21,145	17,655	10,434	6,246	4,188	26,803	14,458	12,345	25	-	25	1,538	441	1,097
35 - 39	32,955	18,360	14,594	5,434	3,120	2,314	25,157	14,346	10,811	66	10	56	2,297	885	1,413
40 - 44	23,886	13,041	10,845	3,503	2,108	1,395	18,001	10,096	7,905	209	16	192	2,174	821	1,353
45 - 49	25,600	14,341	11,259	2,901	1,725	1,176	19,704	11,530	8,173	474	97	376	2,522	989	1,534
50 - 54	27,482	15,525	11,957	2,331	1,541	790	21,324	12,624	8,699	817	229	587	3,010	1,129	1,881
55 - 59	27,684	17,188	10,496	2,143	1,188	955	21,282	14,725	6,557	1,344	243	1,102	2,915	1,033	1,882
60 - 64	19,383	13,338	6,046	1,326	720	606	15,373	11,538	3,834	1,222	408	813	1,463	671	792
65 - 69	9,118	6,674	2,445	516	282	234	6,992	5,869	1,123	1,076	353	723	535	170	365
70 & Over	3,762	2,920	842	227	138	89	2,798	2,438	360	573	303	270	164	41	123

CENSUS OF POPULATION 2020

Table 70 Resident Labour Force Aged 15 Years and Over by Age Group, Marital Status, Sex and Ethnic Group

- continued

Number

Age Group (Years)	Total			Single			Married			Widowed			Divorced/Separated		
	Total	Males	Females	Total	Males	Females	Total	Males	Females	Total	Males	Females	Total	Males	Females
	Indians														
Total	205,957	119,581	86,376	46,355	25,058	21,297	144,768	89,465	55,303	4,743	1,118	3,625	10,091	3,941	6,150
15 - 19	3,219	2,009	1,210	3,202	1,992	1,210	17	17	-	-	-	-	-	-	-
20 - 24	11,765	5,778	5,986	11,132	5,656	5,476	600	122	479	-	-	-	32	-	32
25 - 29	20,465	10,012	10,453	14,208	7,829	6,379	6,010	2,145	3,865	19	-	19	228	38	190
30 - 34	21,176	11,173	10,003	6,279	3,516	2,763	14,305	7,395	6,910	-	-	-	591	262	329
35 - 39	24,779	13,003	11,776	2,912	1,551	1,361	20,645	11,059	9,587	155	43	112	1,067	351	716
40 - 44	28,936	17,106	11,830	1,981	1,102	879	25,308	15,337	9,971	120	28	92	1,528	639	889
45 - 49	27,605	17,962	9,643	1,660	887	774	24,035	16,253	7,782	313	74	239	1,597	749	848
50 - 54	22,345	14,406	7,939	1,698	938	760	18,533	12,766	5,768	456	92	364	1,658	611	1,047
55 - 59	19,490	11,983	7,507	1,683	855	828	15,555	10,465	5,089	778	112	665	1,475	551	924
60 - 64	13,782	8,142	5,640	879	377	501	10,630	7,049	3,581	1,071	271	800	1,203	445	758
65 - 69	7,617	4,697	2,919	533	239	295	5,838	4,146	1,693	790	148	642	455	165	290
70 & Over	4,778	3,307	1,470	187	115	73	3,289	2,712	577	1,042	350	693	259	131	128

CENSUS OF POPULATION 2020

Table 70 Resident Labour Force Aged 15 Years and Over by Age Group, Marital Status, Sex and Ethnic Group

- continued

Number

Age Group (Years)	Total			Single			Married			Widowed			Divorced/Separated		
	Total	Males	Females	Total	Males	Females	Total	Males	Females	Total	Males	Females	Total	Males	Females
	Others														
Total	73,670	38,167	35,503	14,618	7,742	6,876	54,715	29,188	25,527	809	129	680	3,527	1,108	2,420
15 - 19	1,251	883	368	1,251	883	368	-	-	-	-	-	-	-	-	-
20 - 24	3,720	2,062	1,658	3,545	2,023	1,522	175	38	136	-	-	-	-	-	-
25 - 29	4,710	1,912	2,798	3,114	1,525	1,589	1,576	372	1,204	-	-	-	20	15	5
30 - 34	7,284	2,676	4,608	1,587	888	699	5,438	1,775	3,663	24	-	24	235	13	222
35 - 39	10,142	3,908	6,234	1,126	506	621	8,377	3,303	5,074	103	-	103	535	99	436
40 - 44	12,117	5,818	6,299	1,058	457	601	10,566	5,242	5,325	28	9	19	464	110	354
45 - 49	12,762	6,969	5,793	1,038	468	570	10,878	6,233	4,645	138	19	119	708	249	458
50 - 54	9,264	5,488	3,776	825	386	438	7,722	4,908	2,814	110	-	110	608	194	414
55 - 59	6,307	4,260	2,046	599	351	248	5,127	3,668	1,459	149	61	88	432	180	252
60 - 64	3,440	2,130	1,310	260	117	143	2,734	1,853	880	131	9	122	316	151	165
65 - 69	1,798	1,331	467	175	127	48	1,416	1,143	273	69	9	61	137	52	85
70 & Over	875	730	145	38	10	28	706	652	54	58	23	35	73	44	28

CENSUS OF POPULATION 2020

Table 71 Employed Residents Aged 15 Years and Over by Usual Hours Worked, Marital Status and Sex

Number

Usual Hours Worked Per Week	Total			Single			Married			Widowed			Divorced/Separated		
	Total	Males	Females	Total	Males	Females	Total	Males	Females	Total	Males	Females	Total	Males	Females
Total	2,166,462	1,136,535	1,029,927	594,565	281,212	313,353	1,423,609	803,969	619,640	42,235	10,491	31,745	106,052	40,863	65,189
Below 30	165,802	61,430	104,372	42,558	18,997	23,561	104,173	38,118	66,054	8,845	1,403	7,443	10,226	2,912	7,314
30 - 34	60,712	26,045	34,667	14,930	7,724	7,206	39,406	16,686	22,719	2,684	409	2,275	3,692	1,225	2,466
35 - 39	124,281	61,295	62,987	31,981	14,499	17,482	82,174	43,579	38,595	3,279	749	2,530	6,848	2,468	4,380
40 - 44	1,075,204	534,364	540,840	313,118	138,045	175,073	696,644	375,123	321,522	16,905	4,356	12,548	48,536	16,839	31,697
45 - 49	341,446	190,827	150,619	94,667	48,301	46,366	224,533	134,453	90,079	5,938	1,631	4,307	16,308	6,442	9,867
50 - 54	178,801	108,007	70,794	46,082	23,220	22,863	123,141	80,842	42,298	1,635	550	1,084	7,943	3,394	4,549
55 - 59	49,246	32,271	16,976	11,858	6,374	5,484	34,244	24,405	9,839	718	314	404	2,427	1,178	1,249
60 - 64	93,136	63,135	30,002	22,365	12,889	9,476	64,991	47,068	17,924	977	386	591	4,803	2,792	2,011
65 & Over	77,833	59,162	18,671	17,006	11,164	5,842	54,303	43,694	10,609	1,254	692	563	5,269	3,612	1,657

Note: Data exclude national servicemen.

CENSUS OF POPULATION 2020

Table 72 Employed Residents Aged 15 Years and Over by Usual Hours Worked, Employment Status and Sex

Number

Usual Hours Worked Per Week	Total			Employers			Own Account Workers			Employees			Contributing Family Workers		
	Total	Males	Females	Total	Males	Females	Total	Males	Females	Total	Males	Females	Total	Males	Females
Total	2,166,462	1,136,535	1,029,927	102,846	71,899	30,946	206,755	144,759	61,996	1,849,397	917,169	932,228	7,465	2,709	4,757
Below 30	165,802	61,430	104,372	7,388	3,723	3,665	40,206	21,236	18,970	114,920	35,369	79,552	3,288	1,103	2,185
30 - 34	60,712	26,045	34,667	3,030	1,426	1,604	15,084	9,983	5,101	41,875	14,385	27,490	723	251	472
35 - 39	124,281	61,295	62,987	9,905	6,257	3,648	22,686	14,613	8,073	91,129	40,212	50,916	562	213	349
40 - 44	1,075,204	534,364	540,840	39,974	28,574	11,400	47,283	33,095	14,189	987,021	472,298	514,723	925	397	529
45 - 49	341,446	190,827	150,619	13,277	10,020	3,256	17,983	13,381	4,602	309,669	167,135	142,534	518	290	227
50 - 54	178,801	108,007	70,794	10,821	8,124	2,697	15,603	11,730	3,873	152,081	88,076	64,005	296	76	220
55 - 59	49,246	32,271	16,976	3,244	2,329	915	8,070	6,594	1,476	37,752	23,293	14,459	180	54	126
60 - 64	93,136	63,135	30,002	7,723	5,751	1,973	15,058	12,626	2,433	69,978	44,601	25,376	378	157	220
65 & Over	77,833	59,162	18,671	7,484	5,696	1,788	24,781	21,500	3,281	44,972	31,799	13,173	596	167	429

Note: Data exclude national servicemen.

CENSUS OF POPULATION 2020

Table 73 Employed Residents Aged 15 Years and Over by Gross Monthly Income from Work, Marital Status and Sex

Number

Gross Monthly Income from Work[1/] ($)	Total			Single			Married			Widowed			Divorced/Separated		
	Total	Males	Females	Total	Males	Females	Total	Males	Females	Total	Males	Females	Total	Males	Females
Total	2,208,358	1,178,431	1,029,927	636,167	322,814	313,353	1,423,888	804,248	619,640	42,235	10,491	31,745	106,068	40,879	65,189
Below 1,000	148,859	84,019	64,840	72,282	53,255	19,027	63,294	27,236	36,058	6,245	938	5,307	7,037	2,590	4,448
1,000 - 1,999	288,615	145,593	143,022	70,948	41,795	29,153	181,045	91,927	89,117	15,607	3,346	12,261	21,015	8,525	12,490
2,000 - 2,999	262,234	136,141	126,093	79,514	41,772	37,742	158,335	85,233	73,103	6,939	1,974	4,965	17,445	7,162	10,283
3,000 - 3,999	265,564	133,216	132,348	89,999	42,114	47,885	157,449	84,737	72,712	4,179	1,243	2,937	13,936	5,122	8,815
4,000 - 4,999	222,399	110,835	111,564	79,864	36,380	43,484	131,012	70,503	60,509	2,455	647	1,808	9,068	3,306	5,762
5,000 - 5,999	191,127	98,693	92,433	61,887	27,914	33,973	119,767	67,253	52,514	1,546	473	1,074	7,927	3,053	4,873
6,000 - 6,999	141,671	73,301	68,370	42,739	19,181	23,558	92,766	52,004	40,762	1,141	340	801	5,024	1,775	3,249
7,000 - 7,999	115,069	61,256	53,813	32,288	14,733	17,555	78,014	44,907	33,107	611	162	449	4,157	1,454	2,703
8,000 - 8,999	99,041	54,493	44,548	24,919	11,467	13,451	69,742	41,428	28,314	615	226	390	3,765	1,373	2,392
9,000 - 9,999	77,911	42,237	35,675	17,232	7,688	9,544	57,090	33,223	23,867	546	155	391	3,043	1,171	1,872
10,000 - 10,999	69,597	39,149	30,447	13,990	6,048	7,942	52,902	32,146	20,755	443	172	271	2,262	783	1,479
11,000 - 11,999	53,593	29,842	23,751	10,617	4,382	6,235	40,899	24,811	16,087	252	73	179	1,826	576	1,250
12,000 - 14,999	100,120	56,989	43,131	17,314	6,891	10,423	78,751	48,667	30,084	566	188	378	3,489	1,243	2,246
15,000 & Over	172,559	112,667	59,892	22,573	9,193	13,381	142,823	100,173	42,650	1,088	553	535	6,074	2,748	3,326

[1/] Income from work includes employer CPF contributions.

CENSUS OF POPULATION 2020

Table 74 Employed Residents Aged 15 Years and Over by Gross Monthly Income from Work, Usual Hours Worked and Sex

Number

Gross Monthly Income from Work[1/] ($)	Total			Below 30 Hours			30 - 34 Hours			35 - 39 Hours			40 - 44 Hours		
	Total	Males	Females	Total	Males	Females	Total	Males	Females	Total	Males	Females	Total	Males	Females
Total	2,166,462	1,136,535	1,029,927	165,802	61,430	104,372	60,712	26,045	34,667	124,281	61,295	62,987	1,075,204	534,364	540,840
Below 1,000	113,902	49,063	64,840	65,886	21,989	43,897	11,567	4,994	6,573	6,760	3,446	3,313	13,778	7,875	5,902
1,000 - 1,999	281,808	138,786	143,022	57,294	21,680	35,614	27,162	11,376	15,786	28,221	13,056	15,165	93,129	44,349	48,780
2,000 - 2,999	262,135	136,041	126,093	17,553	7,101	10,451	8,718	4,228	4,490	18,508	8,867	9,641	121,893	56,588	65,305
3,000 - 3,999	265,530	133,182	132,348	8,518	3,368	5,149	4,745	2,088	2,656	15,562	6,995	8,566	148,644	66,366	82,278
4,000 - 4,999	222,399	110,835	111,564	4,808	1,881	2,927	2,069	716	1,353	11,921	5,465	6,456	131,738	59,020	72,719
5,000 - 5,999	191,127	98,693	92,433	3,516	1,620	1,897	1,981	793	1,187	9,753	4,780	4,973	115,717	54,012	61,704
6,000 - 6,999	141,671	73,301	68,370	2,019	717	1,302	1,162	484	678	6,931	3,494	3,436	85,337	41,588	43,749
7,000 - 7,999	115,069	61,256	53,813	1,261	619	642	599	205	394	4,841	2,408	2,432	68,132	34,638	33,494
8,000 - 8,999	99,041	54,493	44,548	1,006	466	540	605	231	374	4,421	2,395	2,026	57,849	30,710	27,139
9,000 - 9,999	77,911	42,237	35,675	621	287	334	401	132	269	3,075	1,513	1,562	44,169	23,394	20,775
10,000 - 10,999	69,597	39,149	30,447	962	404	558	409	169	240	2,812	1,500	1,312	38,019	21,229	16,790
11,000 - 11,999	53,593	29,842	23,751	383	211	173	294	127	167	1,846	946	900	28,510	15,698	12,811
12,000 - 14,999	100,120	56,989	43,131	593	287	307	382	175	207	3,225	1,951	1,274	53,253	30,226	23,027
15,000 & Over	172,559	112,667	59,892	1,382	800	582	618	326	292	6,407	4,477	1,929	75,035	48,670	26,366

Note: Data exclude national servicemen.

[1/] Income from work includes employer CPF contributions.

CENSUS OF POPULATION 2020

Table 74 Employed Residents Aged 15 Years and Over by Gross Monthly Income from Work, Usual Hours Worked and Sex

- continued

Number

Gross Monthly Income from Work[1/] ($)	45 - 49 Hours			50 - 54 Hours			55 - 59 Hours			60 - 64 Hours			65 Hours & Over		
	Total	Males	Females	Total	Males	Females	Total	Males	Females	Total	Males	Females	Total	Males	Females
Total	341,446	190,827	150,619	178,801	108,007	70,794	49,246	32,271	16,976	93,136	63,135	30,002	77,833	59,162	18,671
Below 1,000	4,659	2,811	1,848	2,771	1,636	1,136	1,509	1,109	400	2,497	1,811	686	4,475	3,391	1,084
1,000 - 1,999	35,776	18,785	16,991	11,798	7,707	4,091	5,729	4,037	1,693	9,899	7,292	2,607	12,800	10,504	2,295
2,000 - 2,999	45,557	24,186	21,371	15,871	9,576	6,296	6,112	4,218	1,894	13,085	9,275	3,809	14,838	12,002	2,837
3,000 - 3,999	44,886	23,914	20,972	15,957	10,037	5,920	5,365	3,712	1,653	10,972	7,959	3,013	10,882	8,741	2,140
4,000 - 4,999	36,907	20,243	16,664	15,169	8,954	6,215	4,612	3,138	1,474	8,494	6,049	2,445	6,680	5,369	1,311
5,000 - 5,999	31,658	18,161	13,498	13,636	8,318	5,318	4,001	2,780	1,222	6,580	4,929	1,652	4,284	3,300	984
6,000 - 6,999	24,608	13,427	11,180	10,597	5,991	4,607	2,564	1,699	865	5,191	3,508	1,683	3,261	2,393	869
7,000 - 7,999	19,908	10,892	9,016	10,930	6,231	4,700	2,164	1,264	900	4,388	3,053	1,335	2,847	1,947	900
8,000 - 8,999	16,438	9,446	6,992	10,199	6,072	4,127	2,087	1,138	950	3,900	2,292	1,608	2,534	1,743	791
9,000 - 9,999	13,634	7,713	5,921	8,784	4,725	4,059	1,911	1,154	757	3,739	2,286	1,453	1,578	1,033	545
10,000 - 10,999	11,662	6,702	4,960	8,620	4,909	3,712	1,966	1,304	663	3,155	1,747	1,407	1,992	1,187	805
11,000 - 11,999	9,479	5,451	4,028	7,622	4,400	3,222	1,327	728	599	2,703	1,503	1,200	1,429	778	651
12,000 - 14,999	17,049	9,797	7,252	14,799	8,590	6,209	2,927	1,688	1,239	5,082	2,663	2,419	2,810	1,613	1,197
15,000 & Over	29,226	19,299	9,927	32,045	20,861	11,184	6,971	4,304	2,667	13,453	8,768	4,685	7,421	5,160	2,261

Note: Data exclude national servicemen.

[1/] Income from work includes employer CPF contributions.

CENSUS OF POPULATION 2020

Table 75 Employed Residents Aged 15 Years and Over by Age Group, Marital Status, Sex and Ethnic Group

Number

Age Group (Years)	Total			Single			Married			Widowed			Divorced/Separated		
	Total	Males	Females	Total	Males	Females	Total	Males	Females	Total	Males	Females	Total	Males	Females
	Total														
Total	2,208,358	1,178,431	1,029,927	636,167	322,814	313,353	1,423,888	804,248	619,640	42,235	10,491	31,745	106,068	40,879	65,189
15 - 19	25,431	17,102	8,329	25,372	17,085	8,288	58	17	41	-	-	-	-	-	-
20 - 24	115,075	61,460	53,615	110,412	59,720	50,692	4,307	1,669	2,638	-	-	-	356	72	284
25 - 29	239,835	115,745	124,090	178,705	91,164	87,541	59,122	23,897	35,225	57	12	44	1,952	672	1,280
30 - 34	264,464	131,005	133,459	98,347	51,941	46,406	160,402	77,115	83,287	135	61	75	5,580	1,889	3,691
35 - 39	258,988	130,349	128,639	54,586	27,337	27,250	192,693	98,606	94,087	605	103	502	11,103	4,304	6,800
40 - 44	253,633	129,820	123,814	42,330	19,355	22,975	196,069	105,027	91,042	1,133	210	923	14,102	5,228	8,874
45 - 49	258,046	138,556	119,490	37,505	17,158	20,347	200,666	114,452	86,214	2,440	407	2,033	17,436	6,540	10,896
50 - 54	228,496	125,969	102,527	28,943	13,418	15,525	178,810	105,136	73,674	3,448	816	2,632	17,295	6,599	10,696
55 - 59	216,057	121,669	94,388	25,626	11,271	14,355	167,506	102,521	64,986	6,634	1,451	5,183	16,291	6,427	9,864
60 - 64	175,383	101,614	73,769	19,457	8,289	11,168	135,185	86,076	49,109	8,260	2,154	6,105	12,481	5,095	7,387
65 - 69	103,971	62,566	41,405	10,000	3,963	6,037	79,964	53,873	26,091	7,825	2,125	5,700	6,182	2,605	3,577
70 & Over	68,979	42,577	26,402	4,885	2,115	2,770	49,106	35,859	13,247	11,699	3,153	8,546	3,289	1,449	1,840

CENSUS OF POPULATION 2020

Table 75 Employed Residents Aged 15 Years and Over by Age Group, Marital Status, Sex and Ethnic Group

- continued

Number

Age Group (Years)	Total			Single			Married			Widowed			Divorced/Separated		
	Total	Males	Females	Total	Males	Females	Total	Males	Females	Total	Males	Females	Total	Males	Females
	Chinese														
Total	1,682,947	876,157	806,791	504,337	248,195	256,142	1,069,034	589,607	479,426	31,428	7,710	23,718	78,149	30,645	47,504
15 - 19	17,734	11,993	5,740	17,692	11,993	5,699	41	-	41	-	-	-	-	-	-
20 - 24	76,984	40,419	36,564	74,956	39,736	35,220	1,796	662	1,134	-	-	-	232	21	211
25 - 29	177,016	83,803	93,214	138,453	68,623	69,829	37,452	14,799	22,654	25	12	13	1,086	368	718
30 - 34	201,601	97,848	103,753	81,737	42,286	39,451	116,295	54,247	62,047	87	61	26	3,482	1,254	2,228
35 - 39	194,870	96,655	98,215	45,955	22,642	23,314	140,967	70,805	70,162	324	61	264	7,624	3,148	4,476
40 - 44	192,503	95,356	97,147	36,425	16,111	20,315	144,826	75,282	69,544	776	156	620	10,475	3,807	6,669
45 - 49	195,778	100,911	94,867	32,429	14,362	18,067	148,631	81,474	67,156	1,598	257	1,341	13,120	4,817	8,303
50 - 54	173,009	92,554	80,455	24,687	10,927	13,760	133,605	76,224	57,381	2,142	508	1,634	12,575	4,895	7,680
55 - 59	165,440	90,013	75,428	21,563	9,129	12,434	127,609	75,036	52,573	4,467	1,035	3,432	11,802	4,813	6,989
60 - 64	141,051	79,618	61,433	17,131	7,150	9,981	108,225	66,986	41,239	5,911	1,466	4,445	9,784	4,016	5,768
65 - 69	86,765	50,840	35,925	8,808	3,315	5,493	66,785	43,627	23,158	6,045	1,655	4,389	5,127	2,243	2,884
70 & Over	60,197	36,147	24,051	4,500	1,920	2,580	42,802	30,464	12,338	10,053	2,499	7,554	2,841	1,263	1,579

CENSUS OF POPULATION 2020

Table 75 Employed Residents Aged 15 Years and Over by Age Group, Marital Status, Sex and Ethnic Group

- continued

Number

Age Group (Years)	Total			Single			Married			Widowed			Divorced/Separated		
	Total	Males	Females	Total	Males	Females	Total	Males	Females	Total	Males	Females	Total	Males	Females
	Malays														
Total	266,642	154,040	112,602	79,117	45,728	33,389	166,385	101,059	65,326	5,553	1,578	3,975	15,587	5,675	9,912
15 - 19	4,282	2,718	1,564	4,282	2,718	1,564	-	-	-	-	-	-	-	-	-
20 - 24	25,591	14,274	11,317	23,677	13,369	10,308	1,796	854	941	-	-	-	119	51	68
25 - 29	40,159	21,191	18,968	24,961	14,272	10,689	14,513	6,668	7,845	13	-	13	672	250	422
30 - 34	36,439	20,129	16,310	9,444	5,645	3,799	25,666	14,101	11,565	25	-	25	1,304	383	921
35 - 39	31,170	17,461	13,709	4,956	2,809	2,147	24,094	13,884	10,210	66	10	56	2,055	759	1,296
40 - 44	22,371	12,275	10,096	3,146	1,827	1,319	17,148	9,702	7,446	209	16	192	1,869	730	1,140
45 - 49	24,147	13,646	10,501	2,640	1,576	1,065	18,891	11,156	7,735	391	56	335	2,225	858	1,367
50 - 54	25,831	14,591	11,240	2,013	1,338	675	20,338	12,072	8,266	783	216	566	2,698	965	1,733
55 - 59	26,425	16,444	9,981	2,026	1,103	924	20,436	14,173	6,264	1,265	243	1,022	2,698	926	1,772
60 - 64	18,214	12,476	5,738	1,292	697	595	14,429	10,798	3,631	1,192	408	784	1,301	572	729
65 - 69	8,506	6,154	2,351	499	282	217	6,465	5,385	1,080	1,049	336	712	493	151	342
70 & Over	3,506	2,681	825	182	93	89	2,609	2,266	343	562	292	270	153	30	123

CENSUS OF POPULATION 2020

Table 75 Employed Residents Aged 15 Years and Over by Age Group, Marital Status, Sex and Ethnic Group

- continued

Number

Age Group (Years)	Total			Single			Married			Widowed			Divorced/Separated		
	Total	Males	Females	Total	Males	Females	Total	Males	Females	Total	Males	Females	Total	Males	Females
	Indians														
Total	189,780	112,083	77,697	39,585	21,904	17,681	136,624	85,561	51,063	4,508	1,073	3,434	9,064	3,545	5,518
15 - 19	2,427	1,620	807	2,410	1,603	807	17	17	-	-	-	-	-	-	-
20 - 24	9,401	4,997	4,404	8,835	4,884	3,952	561	114	447	-	-	-	5	-	5
25 - 29	18,255	8,945	9,310	12,403	6,849	5,554	5,655	2,059	3,597	19	-	19	178	38	141
30 - 34	19,576	10,483	9,093	5,655	3,169	2,486	13,353	7,076	6,277	-	-	-	568	239	329
35 - 39	23,392	12,507	10,885	2,644	1,450	1,194	19,709	10,716	8,992	128	33	95	912	309	603
40 - 44	27,202	16,556	10,646	1,757	982	775	23,994	14,965	9,030	120	28	92	1,332	582	750
45 - 49	26,011	17,259	8,751	1,458	774	684	22,807	15,779	7,028	313	74	239	1,434	633	801
50 - 54	20,942	13,641	7,301	1,467	806	661	17,552	12,178	5,375	439	92	347	1,484	566	918
55 - 59	18,264	11,211	7,053	1,464	716	748	14,673	9,866	4,807	754	112	641	1,373	517	856
60 - 64	12,843	7,508	5,334	806	338	469	9,894	6,508	3,386	1,026	271	755	1,116	392	724
65 - 69	7,033	4,307	2,726	518	239	279	5,397	3,784	1,613	679	125	554	439	159	280
70 & Over	4,434	3,047	1,387	168	96	73	3,013	2,501	512	1,031	339	693	222	112	110

CENSUS OF POPULATION 2020

Table 75 Employed Residents Aged 15 Years and Over by Age Group, Marital Status, Sex and Ethnic Group

- continued

Number

Age Group (Years)	Total			Single			Married			Widowed			Divorced/Separated		
	Total	Males	Females	Total	Males	Females	Total	Males	Females	Total	Males	Females	Total	Males	Females
	Others														
Total	68,989	36,152	32,837	13,128	6,988	6,140	51,846	28,021	23,825	747	129	618	3,268	1,014	2,254
15 - 19	989	771	218	989	771	218	-	-	-	-	-	-	-	-	-
20 - 24	3,099	1,770	1,329	2,944	1,732	1,212	155	38	117	-	-	-	-	-	-
25 - 29	4,405	1,806	2,598	2,888	1,419	1,469	1,501	372	1,130	-	-	-	15	15	-
30 - 34	6,848	2,544	4,304	1,510	841	670	5,088	1,691	3,397	24	-	24	226	13	213
35 - 39	9,556	3,726	5,830	1,031	436	595	7,924	3,201	4,722	88	-	88	513	89	425
40 - 44	11,556	5,633	5,924	1,002	435	567	10,101	5,078	5,022	28	9	19	425	110	316
45 - 49	12,110	6,740	5,371	978	446	532	10,338	6,042	4,295	138	19	119	657	233	424
50 - 54	8,714	5,183	3,531	777	348	429	7,315	4,662	2,653	85	-	85	538	173	364
55 - 59	5,928	4,001	1,926	572	324	248	4,789	3,446	1,343	149	61	88	418	170	248
60 - 64	3,275	2,011	1,264	228	104	124	2,637	1,784	853	131	9	122	280	115	165
65 - 69	1,668	1,265	403	175	127	48	1,317	1,078	239	53	9	44	123	52	71
70 & Over	841	702	139	34	7	28	682	628	54	52	23	29	73	44	28

CENSUS OF POPULATION 2020

Table 76 Employed Residents Aged 15 Years and Over by Highest Qualification Attained, Ethnic Group and Sex

Number

Highest Qualification Attained	Total			Chinese			Malays			Indians			Others		
	Total	Males	Females	Total	Males	Females	Total	Males	Females	Total	Males	Females	Total	Males	Females
Total	2,208,358	1,178,431	1,029,927	1,682,947	876,157	806,791	266,642	154,040	112,602	189,780	112,083	77,697	68,989	36,152	32,837
No Qualification	102,706	54,084	48,622	85,425	45,222	40,204	10,403	6,182	4,221	5,112	2,592	2,519	1,766	88	1,678
Primary	83,056	47,848	35,208	64,795	36,977	27,817	11,842	7,760	4,082	5,244	2,917	2,328	1,175	194	981
Lower Secondary	148,185	86,740	61,445	114,957	66,638	48,320	20,787	13,272	7,515	10,048	6,116	3,932	2,392	714	1,678
Secondary	327,638	168,087	159,551	237,012	117,569	119,443	59,041	33,788	25,253	25,439	13,933	11,506	6,146	2,797	3,349
Post-Secondary (Non-Tertiary)	257,474	156,195	101,279	162,383	94,332	68,051	65,545	43,023	22,522	23,987	15,660	8,326	5,559	3,179	2,380
Polytechnic Diploma	256,389	157,713	98,676	187,896	115,741	72,155	44,644	26,388	18,256	18,704	12,307	6,397	5,145	3,276	1,868
Professional Qualification and Other Diploma	172,248	72,974	99,275	131,223	51,970	79,252	18,705	8,518	10,187	16,568	9,546	7,022	5,753	2,939	2,814
University	860,663	434,792	425,871	699,256	347,707	351,549	35,675	15,108	20,566	84,678	49,011	35,667	41,054	22,966	18,088

Note: Data pertain to residents who were not attending educational institutions as full-time students and include those who were upgrading their qualifications through part-time courses.

CENSUS OF POPULATION 2020

Table 77 Employed Residents Aged 15 Years and Over by Ethnic Group, Employment Status and Sex

Number

Ethnic Group	Total			Employers			Own Account Workers			Employees			Contributing Family Workers		
	Total	Males	Females	Total	Males	Females	Total	Males	Females	Total	Males	Females	Total	Males	Females
Total	2,208,358	1,178,431	1,029,927	102,846	71,899	30,946	206,755	144,759	61,996	1,891,293	959,065	932,228	7,465	2,709	4,757
Chinese	1,682,947	876,157	806,791	87,417	61,106	26,311	169,266	117,178	52,088	1,420,433	695,721	724,713	5,830	2,152	3,679
Malays	266,642	154,040	112,602	2,449	1,438	1,011	19,806	15,974	3,833	243,578	136,261	107,317	809	368	441
Indians	189,780	112,083	77,697	8,979	6,603	2,376	12,525	8,893	3,631	167,704	96,415	71,289	573	171	402
Others	68,989	36,152	32,837	4,001	2,752	1,248	5,157	2,713	2,444	59,578	30,668	28,910	253	18	235

CENSUS OF POPULATION 2020

Table 78 Employed Residents Aged 15 Years and Over by Industry, Ethnic Group and Sex

Number

Industry	Total			Chinese			Malays			Indians			Others		
	Total	Males	Females	Total	Males	Females	Total	Males	Females	Total	Males	Females	Total	Males	Females
Total	2,208,358	1,178,431	1,029,927	1,682,947	876,157	806,791	266,642	154,040	112,602	189,780	112,083	77,697	68,989	36,152	32,837
Manufacturing	220,613	139,406	81,207	173,959	105,122	68,837	21,980	15,743	6,237	18,190	13,980	4,210	6,484	4,561	1,923
Construction	91,132	63,476	27,657	75,042	51,985	23,057	6,156	4,525	1,630	7,132	5,083	2,048	2,803	1,881	921
Services	1,876,083	960,971	915,112	1,421,607	711,187	710,420	232,909	129,160	103,750	162,089	91,060	71,029	59,478	29,564	29,914
Wholesale & Retail Trade	328,010	163,178	164,832	274,191	134,471	139,720	24,326	12,030	12,296	19,627	11,871	7,756	9,865	4,806	5,060
Transportation & Storage	210,873	158,968	51,905	144,140	106,748	37,392	44,602	34,999	9,602	18,047	14,268	3,780	4,084	2,953	1,131
Accommodation & Food Services	133,315	57,821	75,495	102,289	44,778	57,511	16,064	6,745	9,319	9,192	4,711	4,481	5,770	1,587	4,184
Information & Communications	108,248	63,262	44,986	82,169	47,425	34,745	8,542	4,630	3,912	12,893	8,446	4,447	4,644	2,762	1,883
Financial & Insurance Services	203,220	96,327	106,893	167,893	75,412	92,482	12,808	6,298	6,510	15,585	10,386	5,199	6,933	4,231	2,702
Real Estate Services	53,754	27,016	26,738	42,811	20,500	22,310	6,267	3,905	2,362	3,525	2,077	1,448	1,150	533	618
Professional Services	177,376	90,914	86,462	139,877	68,987	70,890	12,476	6,708	5,768	16,354	10,085	6,269	8,669	5,134	3,535
Administrative & Support Services	131,139	76,090	55,049	83,988	45,628	38,360	28,488	19,152	9,336	15,456	9,756	5,700	3,207	1,554	1,653
Public Administration & Education	289,985	152,725	137,260	210,573	111,787	98,786	43,212	23,289	19,923	29,523	13,644	15,879	6,677	4,006	2,671
Health & Social Services	141,309	30,895	110,415	96,778	22,594	74,184	23,767	4,584	19,183	16,032	2,815	13,218	4,732	903	3,830
Arts, Entertainment & Recreation	33,934	17,221	16,713	23,970	11,656	12,314	5,731	3,456	2,275	2,628	1,396	1,232	1,605	713	893
Other Community, Social & Personal Services	64,920	26,556	38,365	52,928	21,203	31,725	6,626	3,362	3,264	3,226	1,606	1,620	2,140	385	1,756
Others[1/]	20,529	14,578	5,951	12,339	7,863	4,476	5,596	4,611	985	2,369	1,959	411	224	145	79

[1/] Includes Agriculture, Fishing, Quarrying, Utilities and Sewerage & Waste Management.

CENSUS OF POPULATION 2020

Table 79 Employed Residents Aged 15 Years and Over by Occupation, Ethnic Group and Sex

Number

Occupation	Total			Chinese			Malays			Indians			Others		
	Total	Males	Females	Total	Males	Females	Total	Males	Females	Total	Males	Females	Total	Males	Females
Total	2,208,358	1,178,431	1,029,927	1,682,947	876,157	806,791	266,642	154,040	112,602	189,780	112,083	77,697	68,989	36,152	32,837
Legislators, Senior Officials & Managers	355,714	218,108	137,606	297,092	177,508	119,583	9,902	5,673	4,229	33,089	24,165	8,924	15,631	10,761	4,870
Professionals	520,204	259,469	260,736	419,911	206,867	213,044	30,886	13,443	17,443	48,359	26,816	21,543	21,049	12,343	8,705
Associate Professionals & Technicians	443,735	227,122	216,612	330,920	159,163	171,757	63,147	39,135	24,012	37,862	22,571	15,291	11,805	6,252	5,553
Clerical Support Workers	215,028	49,026	166,002	153,158	33,899	119,259	38,282	9,757	28,525	18,966	4,724	14,242	4,622	646	3,976
Service & Sales Workers	254,990	115,112	139,878	175,387	74,248	101,139	47,036	25,616	21,419	23,119	12,763	10,356	9,448	2,484	6,965
Craftsmen & Related Trades Workers	62,218	52,989	9,229	47,526	40,093	7,434	10,329	9,163	1,166	3,757	3,258	500	605	475	129
Plant & Machine Operators & Assemblers	148,142	132,451	15,691	105,214	93,583	11,631	31,929	29,093	2,836	9,400	8,561	838	1,599	1,214	385
Cleaners, Labourers & Related Workers	152,056	69,843	82,213	109,633	48,285	61,348	29,169	16,294	12,875	10,477	4,708	5,768	2,777	556	2,221
Others[1/]	56,273	54,312	1,960	44,107	42,511	1,596	5,961	5,865	97	4,751	4,516	236	1,453	1,421	32

[1/] Include Agricultural & Fishery Workers and Workers Not Elsewhere Classified.

CENSUS OF POPULATION 2020

Table 80 Employed Residents Aged 15 Years and Over by Usual Hours Worked, Ethnic Group and Sex

Number

Usual Hours Worked Per Week	Total			Chinese			Malays			Indians			Others		
	Total	Males	Females	Total	Males	Females	Total	Males	Females	Total	Males	Females	Total	Males	Females
Total	2,166,462	1,136,535	1,029,927	1,653,354	846,564	806,791	259,295	146,693	112,602	186,311	108,613	77,697	67,502	34,665	32,837
Below 30	165,802	61,430	104,372	129,012	47,344	81,668	19,073	8,259	10,814	13,063	4,410	8,654	4,653	1,417	3,236
30 - 34	60,712	26,045	34,667	46,297	19,744	26,553	7,270	3,693	3,577	5,050	2,008	3,042	2,095	600	1,495
35 - 39	124,281	61,295	62,987	95,741	46,315	49,427	15,414	8,132	7,283	9,519	5,190	4,329	3,607	1,659	1,948
40 - 44	1,075,204	534,364	540,840	825,094	401,660	423,434	126,016	65,515	60,501	90,515	50,053	40,462	33,579	17,136	16,443
45 - 49	341,446	190,827	150,619	252,972	138,503	114,468	46,826	27,764	19,063	30,953	19,144	11,809	10,695	5,416	5,279
50 - 54	178,801	108,007	70,794	141,915	83,395	58,519	15,880	10,264	5,615	15,062	10,607	4,455	5,945	3,740	2,205
55 - 59	49,246	32,271	16,976	37,189	23,282	13,907	6,071	4,610	1,461	4,286	3,212	1,074	1,699	1,167	533
60 - 64	93,136	63,135	30,002	68,466	44,465	24,001	11,949	9,359	2,590	9,662	7,361	2,301	3,059	1,950	1,110
65 & Over	77,833	59,162	18,671	56,669	41,855	14,813	10,795	9,097	1,698	8,201	6,629	1,572	2,169	1,581	588

Note: Data exclude national servicemen.

CENSUS OF POPULATION 2020

Table 81 Employed Residents Aged 15 Years and Over by Gross Monthly Income from Work, Ethnic Group and Sex

Number

Gross Monthly Income from Work[1/] ($)	Total			Chinese			Malays			Indians			Others		
	Total	Males	Females	Total	Males	Females	Total	Males	Females	Total	Males	Females	Total	Males	Females
Total	2,208,358	1,178,431	1,029,927	1,682,947	876,157	806,791	266,642	154,040	112,602	189,780	112,083	77,697	68,989	36,152	32,837
Below 1,000	148,859	84,019	64,840	110,413	61,365	49,047	24,154	14,735	9,419	10,359	5,811	4,548	3,933	2,108	1,825
1,000 - 1,999	288,615	145,593	143,022	218,984	111,529	107,455	41,726	22,755	18,972	21,390	9,614	11,776	6,514	1,696	4,819
2,000 - 2,999	262,234	136,141	126,093	181,549	93,760	87,789	50,593	28,555	22,038	22,413	11,337	11,076	7,679	2,488	5,190
3,000 - 3,999	265,564	133,216	132,348	186,035	91,000	95,035	47,499	26,806	20,693	24,642	12,817	11,825	7,388	2,593	4,795
4,000 - 4,999	222,399	110,835	111,564	164,281	77,919	86,363	33,790	20,029	13,761	18,802	10,509	8,293	5,526	2,379	3,147
5,000 - 5,999	191,127	98,693	92,433	146,585	72,586	74,000	22,682	13,727	8,955	16,308	9,467	6,841	5,551	2,914	2,637
6,000 - 6,999	141,671	73,301	68,370	112,183	55,592	56,590	13,659	8,173	5,486	11,318	6,914	4,404	4,511	2,621	1,889
7,000 - 7,999	115,069	61,256	53,813	92,022	47,261	44,761	9,377	5,881	3,496	9,793	5,896	3,897	3,876	2,218	1,658
8,000 - 8,999	99,041	54,493	44,548	80,598	42,839	37,759	7,048	4,325	2,723	8,085	5,284	2,800	3,311	2,045	1,266
9,000 - 9,999	77,911	42,237	35,675	64,128	33,779	30,349	4,545	2,503	2,042	6,742	4,454	2,288	2,496	1,500	995
10,000 - 10,999	69,597	39,149	30,447	57,484	31,467	26,017	3,241	1,834	1,407	6,517	4,324	2,194	2,354	1,525	830
11,000 - 11,999	53,593	29,842	23,751	44,647	24,117	20,530	2,460	1,194	1,266	4,840	3,426	1,414	1,646	1,105	541
12,000 - 14,999	100,120	56,989	43,131	84,606	46,903	37,703	3,660	2,051	1,609	8,662	5,969	2,694	3,192	2,067	1,126
15,000 & Over	172,559	112,667	59,892	139,432	86,040	53,393	2,207	1,472	735	19,908	16,262	3,646	11,011	8,893	2,118

[1/] Income from work includes employer CPF contributions.

CENSUS OF POPULATION 2020

Table 82 Unemployed Residents Aged 15 Years and Over by Age Group, Main Action Taken to Look For Work and Sex

Number

Age Group (Years)	Total			Internet Sites/Online Advertisements			Advertisement[1/]/Write In		
	Total	Males	Females	Total	Males	Females	Total	Males	Females
Total	135,127	67,705	67,422	57,169	26,811	30,358	29,049	14,617	14,431
15-19	6,432	2,392	4,040	2,144	669	1,475	1,360	512	847
20-24	20,706	8,123	12,583	11,158	3,876	7,282	4,427	1,578	2,849
25-29	17,572	10,082	7,490	10,133	5,567	4,566	3,785	2,269	1,517
30-34	10,986	5,183	5,803	5,790	2,664	3,127	1,939	907	1,032
35-39	10,216	4,761	5,455	5,224	2,362	2,862	1,966	930	1,036
40-44	10,974	4,700	6,274	5,366	2,378	2,988	2,049	896	1,153
45-49	12,151	5,591	6,560	5,410	2,425	2,985	2,253	1,122	1,131
50-54	12,650	6,876	5,774	5,055	2,715	2,340	2,484	1,336	1,149
55 & Over	33,440	19,998	13,442	6,888	4,155	2,733	8,785	5,068	3,717

[1/] Excludes online job advertisement.

CENSUS OF POPULATION 2020

Table 82 Unemployed Residents Aged 15 Years and Over by Age Group, Main Action Taken to Look For Work and Sex

- continued

Number

Age Group (Years)	Asked Friends or Relatives			Employment Services			Others		
	Total	Males	Females	Total	Males	Females	Total	Males	Females
Total	27,338	15,061	12,277	11,552	5,741	5,810	10,020	5,474	4,546
15-19	2,100	940	1,160	518	151	367	309	119	191
20-24	2,744	1,678	1,066	1,249	475	774	1,128	516	612
25-29	1,511	966	546	1,077	597	480	1,065	684	382
30-34	1,540	865	675	929	415	514	788	332	455
35-39	1,505	644	861	700	347	353	821	477	344
40-44	1,608	568	1,041	1,078	508	570	872	350	522
45-49	1,989	954	1,034	1,567	650	916	934	440	493
50-54	2,896	1,508	1,388	1,283	759	524	931	557	374
55 & Over	11,445	6,937	4,507	3,150	1,838	1,311	3,173	1,999	1,173

[1/] Excludes online job advertisement.

CENSUS OF POPULATION 2020

Table 83 Unemployed Residents Aged 15 Years and Over by Highest Qualification Attained, Main Action Taken to Look for Work and Sex

Number

Highest Qualification Attained	Total			Internet Sites/Online Advertisements			Advertisement[1/]/Write In		
	Total	Males	Females	Total	Males	Females	Total	Males	Females
Total	122,328	62,149	60,180	51,321	24,516	26,805	26,286	13,518	12,768
No Qualification	6,582	3,606	2,976	492	251	241	1,779	992	787
Primary	5,249	3,050	2,199	692	329	363	1,605	834	770
Lower Secondary	10,207	5,456	4,750	2,091	968	1,123	2,770	1,592	1,178
Secondary	21,258	11,001	10,257	6,763	3,098	3,665	5,029	2,698	2,331
Post-Secondary (Non-Tertiary)	17,121	9,279	7,842	6,613	3,543	3,070	3,955	1,990	1,964
Polytechnic Diploma	14,240	7,333	6,907	7,503	3,778	3,724	2,750	1,445	1,305
Professional Qualification and Other Diploma	10,685	4,520	6,165	5,520	2,164	3,356	1,959	869	1,089
University	36,986	17,903	19,083	21,648	10,386	11,262	6,440	3,097	3,343

Note: Data pertain to residents who were not attending educational institutions as full-time students and include those who were upgrading their qualifications through part-time courses.

[1/] Excludes online job advertisement.

CENSUS OF POPULATION 2020

Table 83 Unemployed Residents Aged 15 Years and Over by Highest Qualification Attained, Main Action Taken to Look for Work and Sex

- continued

Number

Highest Qualification Attained	Asked Friends or Relatives			Employment Services			Others		
	Total	Males	Females	Total	Males	Females	Total	Males	Females
Total	24,822	13,734	11,088	10,848	5,410	5,438	9,052	4,970	4,082
No Qualification	3,700	2,021	1,679	317	179	138	294	164	130
Primary	2,362	1,447	915	204	174	30	386	265	120
Lower Secondary	3,734	2,041	1,693	686	426	260	926	429	496
Secondary	5,746	3,225	2,521	1,869	856	1,012	1,851	1,124	728
Post-Secondary (Non-Tertiary)	3,633	2,231	1,403	1,562	776	786	1,358	739	619
Polytechnic Diploma	1,646	922	724	1,467	650	817	874	538	336
Professional Qualification and Other Diploma	1,159	572	587	1,159	468	691	889	447	441
University	2,841	1,276	1,565	3,583	1,880	1,703	2,474	1,264	1,210

Note: Data pertain to residents who were not attending educational institutions as full-time students and include those who were upgrading their qualifications through part-time courses.

1/ Excludes online job advertisement.

CENSUS OF POPULATION 2020

Table 84 Unemployed Residents Aged 15 Years and Over by Age Group, Marital Status, Sex and Ethnic Group

Number

Age Group (Years)	Total			Single			Married			Widowed			Divorced/Separated		
	Total	Males	Females	Total	Males	Females	Total	Males	Females	Total	Males	Females	Total	Males	Females
	Total														
Total	135,127	67,705	67,422	64,303	32,546	31,757	59,725	31,175	28,550	2,378	467	1,911	8,720	3,517	5,203
15 - 19	6,432	2,392	4,040	6,373	2,387	3,986	59	5	54	-	-	-	-	-	-
20 - 24	20,706	8,123	12,583	20,184	8,019	12,164	446	104	342	-	-	-	77	-	77
25 - 29	17,572	10,082	7,490	14,925	9,319	5,606	2,433	742	1,691	-	-	-	214	21	193
30 - 34	10,986	5,183	5,803	5,693	3,363	2,331	4,858	1,636	3,222	21	-	21	414	184	230
35 - 39	10,216	4,761	5,455	3,391	1,991	1,400	6,092	2,485	3,607	52	10	43	681	275	406
40 - 44	10,974	4,700	6,274	3,156	1,751	1,405	6,704	2,603	4,100	25	9	16	1,088	336	752
45 - 49	12,151	5,591	6,560	2,988	1,502	1,486	7,636	3,453	4,183	150	41	109	1,378	596	782
50 - 54	12,650	6,876	5,774	2,437	1,369	1,068	8,289	4,766	3,523	249	13	235	1,675	727	948
55 & Over	33,440	19,998	13,442	5,156	2,845	2,312	23,209	15,382	7,827	1,881	394	1,487	3,194	1,377	1,816

CENSUS OF POPULATION 2020

Table 84 Unemployed Residents Aged 15 Years and Over by Age Group, Marital Status, Sex and Ethnic Group

- continued

Number

Age Group (Years)	Total			Single			Married			Widowed			Divorced/Separated		
	Total	Males	Females	Total	Males	Females	Total	Males	Females	Total	Males	Females	Total	Males	Females
	Chinese														
Total	92,879	47,659	45,220	45,499	23,463	22,036	40,083	21,641	18,442	1,817	342	1,475	5,480	2,213	3,267
15 - 19	3,909	1,422	2,487	3,895	1,417	2,478	14	5	9	-	-	-	-	-	-
20 - 24	13,595	5,511	8,084	13,439	5,462	7,977	144	49	95	-	-	-	12	-	12
25 - 29	11,322	7,057	4,265	10,236	6,718	3,518	1,019	328	692	-	-	-	67	12	55
30 - 34	6,589	3,345	3,244	4,002	2,367	1,635	2,418	875	1,544	21	-	21	148	103	45
35 - 39	6,458	3,183	3,275	2,549	1,509	1,040	3,638	1,578	2,060	10	-	10	261	96	165
40 - 44	7,164	3,199	3,966	2,518	1,328	1,190	4,071	1,673	2,398	25	9	16	549	188	362
45 - 49	8,453	3,964	4,488	2,464	1,217	1,247	5,054	2,414	2,640	68	-	68	867	333	534
50 - 54	9,046	4,871	4,174	1,840	995	845	5,914	3,380	2,534	173	-	173	1,119	497	622
55 & Over	26,343	15,106	11,237	4,555	2,449	2,106	17,810	11,339	6,470	1,521	333	1,188	2,457	985	1,472

CENSUS OF POPULATION 2020

Table 84 Unemployed Residents Aged 15 Years and Over by Age Group, Marital Status, Sex and Ethnic Group

- continued

Number

Age Group (Years)	Total			Single			Married			Widowed			Divorced/Separated		
	Total	Males	Females	Total	Males	Females	Total	Males	Females	Total	Males	Females	Total	Males	Females
	Malays														
Total	21,390	10,533	10,857	10,544	5,175	5,369	8,629	4,463	4,166	264	81	183	1,953	815	1,139
15 - 19	1,468	468	1,000	1,423	468	955	45	-	45	-	-	-	-	-	-
20 - 24	4,128	1,539	2,588	3,846	1,493	2,353	243	46	196	-	-	-	39	-	39
25 - 29	3,734	1,852	1,882	2,658	1,515	1,143	984	328	656	-	-	-	93	9	84
30 - 34	2,361	1,016	1,345	990	601	389	1,137	358	780	-	-	-	234	58	176
35 - 39	1,785	899	885	479	311	168	1,063	463	601	-	-	-	243	126	117
40 - 44	1,515	766	749	358	281	76	853	394	459	-	-	-	304	91	213
45 - 49	1,453	695	758	260	149	111	812	374	438	83	41	42	298	131	167
50 - 54	1,651	934	717	318	204	115	986	552	434	34	13	21	312	164	147
55 & Over	3,296	2,364	933	213	153	60	2,505	1,948	557	147	27	120	431	235	196

CENSUS OF POPULATION 2020

Table 84 Unemployed Residents Aged 15 Years and Over by Age Group, Marital Status, Sex and Ethnic Group

- continued

Number

Age Group (Years)	Total			Single			Married			Widowed			Divorced/Separated		
	Total	Males	Females	Total	Males	Females	Total	Males	Females	Total	Males	Females	Total	Males	Females
	Indians														
Total	16,177	7,498	8,679	6,770	3,154	3,616	8,144	3,904	4,240	235	44	191	1,027	395	632
15 - 19	793	389	403	793	389	403	-	-	-	-	-	-	-	-	-
20 - 24	2,363	781	1,582	2,297	773	1,524	40	8	32	-	-	-	26	-	26
25 - 29	2,210	1,067	1,143	1,805	980	825	355	87	269	-	-	-	49	-	49
30 - 34	1,600	690	910	624	347	277	953	320	633	-	-	-	23	23	-
35 - 39	1,387	496	891	268	101	167	937	342	595	27	10	17	155	43	112
40 - 44	1,734	550	1,184	224	120	104	1,314	373	941	-	-	-	196	57	139
45 - 49	1,594	703	891	203	113	90	1,229	474	755	-	-	-	163	116	46
50 - 54	1,404	765	638	231	132	99	981	588	393	17	-	17	174	45	129
55 & Over	3,093	2,057	1,036	325	198	127	2,336	1,714	622	191	34	157	240	111	130

CENSUS OF POPULATION 2020

Table 84 Unemployed Residents Aged 15 Years and Over by Age Group, Marital Status, Sex and Ethnic Group

- continued

Number

Age Group (Years)	Total			Single			Married			Widowed			Divorced/Separated		
	Total	Males	Females	Total	Males	Females	Total	Males	Females	Total	Males	Females	Total	Males	Females
	Others														
Total	4,681	2,015	2,666	1,490	754	736	2,869	1,167	1,702	62	-	62	259	94	165
15 - 19	262	113	150	262	113	150	-	-	-	-	-	-	-	-	-
20 - 24	621	291	329	601	291	310	19	-	19	-	-	-	-	-	-
25 - 29	306	106	200	226	106	120	75	-	75	-	-	-	5	-	5
30 - 34	436	132	304	77	48	30	350	84	266	-	-	-	9	-	9
35 - 39	586	182	404	95	70	26	453	102	352	16	-	16	22	11	11
40 - 44	561	185	376	56	21	35	466	163	302	-	-	-	39	-	39
45 - 49	652	229	422	61	23	38	540	191	350	-	-	-	51	16	34
50 - 54	550	305	245	48	39	9	407	246	161	25	-	25	70	20	50
55 & Over	708	471	236	63	44	19	558	381	177	22	-	22	64	46	18

CENSUS OF POPULATION 2020

Table 85 Residents Outside the Labour Force Aged 15 Years and Over by Highest Qualification Attained, Main Reason for Not Working and Sex

Number

Highest Qualification Attained	Total			Housework/Childcare/Caregiving to Others			Retired/Too Old to Work		
	Total	Males	Females	Total	Males	Females	Total	Males	Females
Total	835,509	275,935	559,574	266,696	12,940	253,756	321,850	146,647	175,202
No Qualification	224,533	62,894	161,639	49,222	1,697	47,526	114,418	38,190	76,228
Primary	85,880	29,301	56,580	28,682	1,118	27,564	35,155	17,003	18,152
Lower Secondary	99,908	36,456	63,452	32,651	1,458	31,194	38,582	20,167	18,415
Secondary	165,129	52,781	112,348	59,325	2,716	56,609	60,758	28,243	32,516
Post-Secondary (Non-Tertiary)	76,463	29,109	47,355	24,576	1,747	22,829	24,100	12,438	11,662
Polytechnic Diploma	36,681	18,434	18,247	10,862	763	10,099	8,070	6,151	1,919
Professional Qualification and Other Diploma	36,142	10,549	25,593	14,449	734	13,715	11,548	5,796	5,752
University	110,771	36,410	74,361	46,928	2,707	44,221	29,219	18,659	10,559

Note: Data pertain to residents who were not attending educational institutions as full-time students and include those who were upgrading their qualifications through part-time courses.

CENSUS OF POPULATION 2020

Table 85 Residents Outside the Labour Force Aged 15 Years and Over by Highest Qualification Attained, Main Reason for Not Working and Sex

- continued

Number

Highest Qualification Attained	Poor Health/Disabled			Taking a Break			Other Reasons[1/]		
	Total	Males	Females	Total	Males	Females	Total	Males	Females
Total	119,224	53,608	65,616	62,625	28,404	34,222	65,114	34,336	30,778
No Qualification	50,711	18,480	32,230	4,845	2,277	2,568	5,338	2,250	3,087
Primary	15,250	7,699	7,551	3,531	1,867	1,664	3,262	1,614	1,648
Lower Secondary	16,349	8,512	7,837	6,561	3,537	3,024	5,766	2,782	2,984
Secondary	19,643	9,654	9,989	13,024	6,212	6,812	12,379	5,956	6,422
Post-Secondary (Non-Tertiary)	8,286	4,570	3,716	8,432	3,795	4,637	11,069	6,558	4,511
Polytechnic Diploma	2,202	1,357	845	6,147	3,103	3,044	9,400	7,060	2,341
Professional Qualification and Other Diploma	2,112	959	1,153	4,455	1,426	3,030	3,578	1,635	1,943
University	4,672	2,376	2,296	15,631	6,187	9,443	14,322	6,480	7,842

Note: Data pertain to residents who were not attending educational institutions as full-time students and include those who were upgrading their qualifications through part-time courses.

[1/] Includes pursuing part-time study, awaiting the start of academic year, awaiting national service (NS) call-up, awaiting examination results and attending courses / training and others.

CENSUS OF POPULATION 2020

Table 86 Residents Outside the Labour Force Aged 15 Years and Over by Marital Status, Main Reason for Not Working and Sex

Number

Marital Status	Total			Housework/Childcare/ Caregiving to Others			Retired/Too Old to Work			Poor Health/Disabled		
	Total	Males	Females	Total	Males	Females	Total	Males	Females	Total	Males	Females
Total	1,115,608	417,424	698,185	266,696	12,940	253,756	321,850	146,647	175,202	119,224	53,608	65,616
Single	390,196	197,856	192,340	10,695	2,798	7,897	24,804	9,975	14,828	24,911	14,198	10,714
Married	551,779	187,855	363,924	227,852	9,426	218,425	198,338	116,852	81,486	60,230	32,077	28,153
Widowed	138,610	21,249	117,361	21,148	283	20,865	86,246	15,803	70,443	25,757	3,861	21,896
Divorced/Separated	35,023	10,463	24,561	7,001	433	6,568	12,462	4,016	8,445	8,326	3,472	4,854

CENSUS OF POPULATION 2020

Table 86 Residents Outside the Labour Force Aged 15 Years and Over by Marital Status, Main Reason for Not Working and Sex

- continued

Number

Marital Status	Education/Training Related[1/]			Taking a Break			Others		
	Total	Males	Females	Total	Males	Females	Total	Males	Females
Total	299,932	155,015	144,917	62,625	28,404	34,222	45,281	20,810	24,471
Single	294,903	153,084	141,819	23,002	11,339	11,663	11,881	6,463	5,419
Married	4,531	1,749	2,782	33,042	14,970	18,072	27,787	12,781	15,006
Widowed	64	9	55	2,437	739	1,698	2,959	555	2,404
Divorced/Separated	435	173	262	4,145	1,357	2,789	2,654	1,011	1,643

[1/] Includes pursuing full-time study, pursuing part-time study, awaiting the start of academic year, awaiting national service (NS) call-up, awaiting examination results and attending courses / training.

CENSUS OF POPULATION 2020

Table 87 Residents Outside the Labour Force Aged 15 Years and Over by Age Group, Marital Status, Sex and Ethnic Group

Number

Age Group (Years)	Total			Single			Married			Widowed			Divorced/Separated		
	Total	Males	Females	Total	Males	Females	Total	Males	Females	Total	Males	Females	Total	Males	Females
	Total														
Total	1,115,608	417,424	698,185	390,196	197,856	192,340	551,779	187,855	363,924	138,610	21,249	117,361	35,023	10,463	24,561
15 - 19	186,167	92,170	93,997	186,100	92,161	93,939	67	9	58	-	-	-	-	-	-
20 - 24	105,000	54,074	50,927	103,286	53,863	49,423	1,646	200	1,446	-	-	-	68	10	58
25 - 29	29,696	16,201	13,495	22,464	15,469	6,995	6,917	705	6,213	-	-	-	314	27	287
30 - 34	23,049	5,309	17,740	6,789	4,012	2,777	15,833	1,191	14,642	24	-	24	404	107	297
35 - 39	29,419	4,374	25,045	4,298	2,156	2,142	24,415	2,081	22,334	62	35	28	643	103	540
40 - 44	33,998	4,686	29,312	3,954	2,162	1,791	28,977	2,264	26,713	126	-	126	941	259	682
45 - 49	41,532	6,787	34,745	5,337	2,562	2,775	34,055	3,624	30,431	351	5	347	1,789	597	1,192
50 - 54	53,202	10,661	42,541	7,321	3,601	3,720	41,964	6,064	35,900	1,090	89	1,001	2,826	906	1,920
55 - 59	77,629	20,779	56,850	10,730	5,581	5,149	59,179	13,637	45,542	3,437	446	2,991	4,283	1,115	3,168
60 - 64	100,323	31,159	69,164	11,487	5,265	6,221	75,236	23,144	52,091	7,053	869	6,185	6,547	1,881	4,666
65 - 69	118,642	45,703	72,938	11,567	4,809	6,758	86,805	36,884	49,921	14,221	2,239	11,982	6,048	1,771	4,277
70 & Over	316,952	125,522	191,430	16,865	6,216	10,648	176,684	98,052	78,632	112,244	17,567	94,677	11,159	3,687	7,473

CENSUS OF POPULATION 2020

Table 87 Residents Outside the Labour Force Aged 15 Years and Over by Age Group, Marital Status, Sex and Ethnic Group

- continued

Number

Age Group (Years)	Total			Single			Married			Widowed			Divorced/Separated		
	Total	Males	Females	Total	Males	Females	Total	Males	Females	Total	Males	Females	Total	Males	Females
	Chinese														
Total	831,055	325,147	505,908	285,446	145,532	139,914	412,991	154,809	258,182	107,399	16,755	90,644	25,218	8,051	17,167
15 - 19	124,892	61,872	63,021	124,861	61,862	62,999	32	9	22	-	-	-	-	-	-
20 - 24	77,806	40,657	37,148	77,186	40,568	36,618	605	79	526	-	-	-	14	10	4
25 - 29	19,607	12,750	6,857	17,039	12,225	4,814	2,421	516	1,904	-	-	-	147	9	138
30 - 34	13,480	4,023	9,457	5,354	3,208	2,146	7,972	756	7,216	-	-	-	154	59	95
35 - 39	16,289	3,177	13,112	3,263	1,666	1,597	12,699	1,425	11,274	18	18	-	309	68	241
40 - 44	21,170	3,566	17,605	3,260	1,740	1,520	17,357	1,656	15,701	36	-	36	517	170	348
45 - 49	27,742	5,300	22,442	4,488	2,188	2,300	22,009	2,748	19,261	186	5	181	1,059	359	700
50 - 54	36,556	8,163	28,394	5,786	2,867	2,919	28,337	4,624	23,713	525	60	465	1,908	612	1,296
55 - 59	55,293	16,226	39,067	8,968	4,791	4,178	41,604	10,322	31,281	1,924	306	1,618	2,797	807	1,990
60 - 64	76,276	25,266	51,010	10,050	4,704	5,347	57,370	18,547	38,823	4,371	568	3,803	4,485	1,446	3,038
65 - 69	94,684	37,644	57,041	10,062	4,221	5,842	70,326	30,380	39,946	9,608	1,553	8,056	4,688	1,490	3,198
70 & Over	267,260	106,503	160,756	15,128	5,491	9,637	152,261	83,747	68,514	90,731	14,246	76,486	9,140	3,020	6,120

CENSUS OF POPULATION 2020

Table 87 Residents Outside the Labour Force Aged 15 Years and Over by Age Group, Marital Status, Sex and Ethnic Group

- continued

Number

Age Group (Years)	Total			Single			Married			Widowed			Divorced/Separated		
	Total	Males	Females	Total	Males	Females	Total	Males	Females	Total	Males	Females	Total	Males	Females
	Malays														
Total	159,715	51,790	107,925	55,430	28,834	26,596	78,330	18,852	59,478	19,805	3,050	16,755	6,149	1,055	5,095
15 - 19	32,491	17,051	15,439	32,455	17,051	15,403	36	-	36	-	-	-	-	-	-
20 - 24	13,844	6,847	6,997	13,101	6,770	6,331	711	77	634	-	-	-	32	-	32
25 - 29	6,108	1,890	4,218	2,913	1,793	1,121	3,076	97	2,979	-	-	-	119	-	119
30 - 34	5,497	855	4,642	956	574	382	4,370	251	4,119	5	-	5	165	29	135
35 - 39	5,683	587	5,097	507	179	327	4,915	386	4,529	34	17	18	228	5	223
40 - 44	5,129	624	4,505	412	277	136	4,349	294	4,055	44	-	44	324	53	271
45 - 49	6,562	594	5,967	490	188	302	5,529	330	5,199	116	-	116	427	76	350
50 - 54	9,636	1,385	8,251	845	434	411	7,810	753	7,057	438	30	409	543	168	375
55 - 59	14,879	2,853	12,026	1,170	571	599	11,593	2,009	9,584	1,176	114	1,063	939	158	781
60 - 64	15,743	3,493	12,250	821	288	533	11,645	2,762	8,883	1,914	232	1,683	1,362	210	1,152
65 - 69	15,043	4,743	10,299	878	351	527	10,318	3,838	6,480	3,021	482	2,538	826	72	754
70 & Over	29,101	10,870	18,232	882	356	525	13,978	8,054	5,924	13,056	2,176	10,880	1,186	283	902

CENSUS OF POPULATION 2020

Table 87 Residents Outside the Labour Force Aged 15 Years and Over by Age Group, Marital Status, Sex and Ethnic Group

- continued

Number

Age Group (Years)	Total			Single			Married			Widowed			Divorced/Separated		
	Total	Males	Females	Total	Males	Females	Total	Males	Females	Total	Males	Females	Total	Males	Females
	Indians														
Total	93,099	30,960	62,139	36,907	17,539	19,368	43,524	11,083	32,441	9,818	1,204	8,614	2,851	1,134	1,716
15 - 19	21,242	9,865	11,377	21,242	9,865	11,377	-	-	-	-	-	-	-	-	-
20 - 24	9,975	4,879	5,096	9,692	4,850	4,841	278	29	249	-	-	-	5	-	5
25 - 29	3,028	1,258	1,770	2,063	1,165	898	929	75	854	-	-	-	37	18	19
30 - 34	2,606	283	2,323	308	123	185	2,227	142	2,085	19	-	19	52	18	34
35 - 39	5,308	517	4,791	373	263	110	4,848	224	4,624	-	-	-	86	30	57
40 - 44	5,393	345	5,048	241	114	127	5,035	194	4,841	16	-	16	100	37	63
45 - 49	4,756	690	4,066	291	138	153	4,202	415	3,787	16	-	16	247	137	110
50 - 54	4,683	839	3,844	613	244	368	3,712	478	3,235	90	-	90	268	117	151
55 - 59	5,532	1,319	4,213	494	196	298	4,271	963	3,308	324	22	302	443	138	305
60 - 64	6,574	1,822	4,752	480	170	310	4,827	1,383	3,444	681	69	613	586	200	386
65 - 69	7,341	2,663	4,678	517	166	351	4,985	2,164	2,821	1,458	188	1,270	381	146	235
70 & Over	16,660	6,480	10,180	594	245	349	8,209	5,017	3,192	7,213	925	6,288	644	293	351

CENSUS OF POPULATION 2020

Table 87 Residents Outside the Labour Force Aged 15 Years and Over by Age Group, Marital Status, Sex and Ethnic Group

- continued

Number

Age Group (Years)	Total			Single			Married			Widowed			Divorced/Separated		
	Total	Males	Females	Total	Males	Females	Total	Males	Females	Total	Males	Females	Total	Males	Females
	Others														
Total	31,740	9,526	22,213	12,413	5,952	6,461	16,933	3,111	13,822	1,588	240	1,348	805	223	582
15 - 19	7,542	3,382	4,160	7,542	3,382	4,160	-	-	-	-	-	-	-	-	-
20 - 24	3,376	1,690	1,685	3,307	1,675	1,632	52	16	37	-	-	-	16	-	16
25 - 29	952	302	650	449	286	163	492	16	475	-	-	-	12	-	12
30 - 34	1,467	148	1,318	170	106	64	1,263	42	1,221	-	-	-	33	-	33
35 - 39	2,139	93	2,045	155	47	108	1,954	46	1,907	10	-	10	20	-	20
40 - 44	2,306	152	2,154	40	32	9	2,236	120	2,116	30	-	30	-	-	-
45 - 49	2,472	202	2,270	68	47	21	2,314	130	2,184	34	-	34	56	24	32
50 - 54	2,326	274	2,052	77	57	21	2,105	209	1,895	37	-	37	108	8	99
55 - 59	1,926	381	1,545	98	23	75	1,711	343	1,368	13	4	9	104	12	93
60 - 64	1,730	579	1,151	135	103	32	1,394	452	942	87	-	87	114	25	89
65 - 69	1,574	653	920	110	71	39	1,177	502	674	134	16	118	153	63	89
70 & Over	3,931	1,669	2,262	261	124	137	2,236	1,234	1,002	1,244	220	1,023	190	90	99

CENSUS OF POPULATION 2020

Table 88 Resident Population by Planning Area/Subzone of Residence, Age Group and Sex

Number

Planning Area of Residence	Subzone	Total	0 - 4	5 - 9	10 - 14	15 - 19	20 - 24	25 - 29	30 - 34	35 - 39	40 - 44	45 - 49	50 - 54	55 - 59	60 - 64	65 - 69	70 - 74	75 - 79	80 - 84	85 - 89	90 & Over
		Total																			
Total	Total	4,044,210	183,080	198,740	206,390	215,230	244,540	287,000	297,800	299,520	299,290	311,740	296,070	305,830	284,630	229,400	170,010	90,990	66,510	36,590	20,880
Ang Mo Kio	Total	162,280	5,280	6,100	7,030	7,600	8,680	10,320	10,490	10,420	11,350	12,410	11,860	12,780	12,730	11,960	9,930	5,770	4,150	2,280	1,130
	Ang Mo Kio Town Centre	4,810	170	240	280	320	270	280	290	330	400	470	370	320	300	250	230	140	100	40	20
	Cheng San	28,070	1,060	1,040	1,040	1,160	1,330	1,710	2,000	2,150	2,070	2,200	2,050	2,120	2,120	2,170	1,730	960	640	350	180
	Chong Boon	26,500	860	840	1,010	1,060	1,310	1,610	1,890	1,730	1,800	1,820	1,900	2,090	2,140	2,100	1,800	1,130	780	430	200
	Kebun Bahru	22,620	660	810	950	1,010	1,170	1,420	1,410	1,450	1,620	1,790	1,710	1,800	1,750	1,690	1,430	840	620	340	160
	Sembawang Hills	6,850	210	310	400	460	500	500	350	310	370	550	540	550	480	410	370	230	150	100	60
	Shangri-La	15,960	550	560	640	710	860	980	1,020	990	1,010	1,210	1,200	1,390	1,270	1,180	960	620	430	250	130
	Tagore	7,950	210	310	400	450	580	670	490	340	440	580	580	670	730	550	380	210	190	120	60
	Townsville	21,140	660	860	930	820	890	1,310	1,400	1,410	1,650	1,560	1,360	1,580	1,660	1,530	1,420	880	680	360	190
	Yio Chu Kang	20	-	-	-	-	-	-	-	-	-	-	-	-	-	-	-	-	-	-	-
	Yio Chu Kang East	4,200	160	170	200	260	310	320	230	240	260	320	290	330	380	260	200	110	80	40	30
	Yio Chu Kang North	-	-	-	-	-	-	-	-	-	-	-	-	-	-	-	-	-	-	-	-
	Yio Chu Kang West	24,150	750	950	1,190	1,350	1,460	1,540	1,400	1,480	1,720	1,910	1,850	1,950	1,910	1,820	1,400	640	480	250	110
Bedok	Total	276,990	9,790	11,490	12,810	14,080	16,050	18,870	18,360	17,730	19,500	21,090	20,050	21,950	21,860	19,030	15,230	8,020	5,810	3,310	1,970
	Bayshore	7,450	340	490	480	450	360	310	360	550	770	860	650	510	400	350	280	130	90	40	50
	Bedok North	81,840	2,710	3,080	3,440	4,000	4,760	5,620	5,280	5,100	5,670	5,960	6,030	6,950	6,560	5,980	4,920	2,550	1,740	970	540
	Bedok Reservoir	25,470	1,100	1,270	1,400	1,510	1,490	1,600	1,830	1,900	2,090	2,110	1,920	1,840	1,800	1,550	1,050	470	310	160	80
	Bedok South	46,690	1,430	1,730	2,120	2,300	2,740	3,130	2,920	2,700	3,050	3,490	3,430	3,730	3,740	3,360	2,820	1,650	1,230	720	410
	Frankel	34,490	1,460	2,060	2,060	1,810	1,820	2,050	2,000	2,360	2,950	3,180	2,510	2,280	2,110	1,880	1,610	840	750	470	290
	Kaki Bukit	37,150	1,200	1,250	1,580	1,930	2,510	3,140	2,830	2,280	2,260	2,460	2,450	3,240	3,510	2,740	1,930	820	580	260	190
	Kembangan	37,460	1,410	1,360	1,480	1,780	2,020	2,620	2,790	2,520	2,290	2,520	2,620	2,940	3,240	2,750	2,140	1,250	860	530	350
	Siglap	6,440	160	250	260	310	360	400	360	320	430	520	450	460	500	430	480	310	250	140	70
Bishan	Total	87,320	2,790	3,720	4,300	4,630	5,240	6,930	5,730	5,090	5,750	6,720	6,290	6,960	7,130	5,850	4,390	2,430	1,760	1,050	560
	Bishan East	28,310	870	1,130	1,300	1,380	1,470	2,280	2,150	1,730	1,890	2,160	1,880	2,110	2,420	2,090	1,560	820	590	320	150
	Marymount	29,620	1,010	1,340	1,540	1,680	2,030	2,630	1,840	1,770	1,950	2,240	2,190	2,530	2,360	1,790	1,250	650	450	220	150
	Upper Thomson	29,390	910	1,260	1,450	1,560	1,740	2,010	1,740	1,590	1,910	2,330	2,230	2,310	2,350	1,960	1,580	970	720	510	260
Boon Lay	Total	40	-	-	-	-	-	-	-	-	-	-	-	-	-	-	-	-	-	-	-
	Liu Fang	10	-	-	-	-	-	-	-	-	-	-	-	-	-	-	-	-	-	-	-
	Samulun	10	-	-	-	-	-	-	-	-	-	-	-	-	-	-	-	-	-	-	-
	Shipyard	-	-	-	-	-	-	-	-	-	-	-	-	-	-	-	-	-	-	-	-
	Tukang	10	-	-	-	-	-	-	-	-	-	-	-	-	-	-	-	-	-	-	-

Note: Planning areas refer to areas demarcated in the Urban Redevelopment Authority's Master Plan 2019.

CENSUS OF POPULATION 2020

Table 88 Resident Population by Planning Area/Subzone of Residence, Age Group and Sex

- continued

Number

Planning Area of Residence	Subzone	Total	0 - 4	5 - 9	10 - 14	15 - 19	20 - 24	25 - 29	30 - 34	35 - 39	40 - 44	45 - 49	50 - 54	55 - 59	60 - 64	65 - 69	70 - 74	75 - 79	80 - 84	85 - 89	90 & Over
		Total																			
Bukit Batok	Total	158,030	7,920	6,820	7,690	8,570	9,800	12,480	13,630	10,980	10,660	11,680	11,900	12,500	11,750	9,330	5,800	2,880	1,940	1,130	590
	Brickworks	19,820	2,710	1,200	850	730	660	2,280	3,540	1,670	1,460	1,280	990	790	640	430	270	140	90	70	20
	Bukit Batok Central	27,290	1,310	1,230	1,340	1,490	1,560	1,900	2,460	1,950	1,860	1,940	1,960	2,020	2,100	1,750	1,150	570	400	200	120
	Bukit Batok East	12,690	340	340	540	600	810	960	880	810	800	970	930	1,160	1,220	1,060	640	280	200	110	60
	Bukit Batok South	14,930	690	710	760	840	1,110	1,190	1,240	1,130	930	1,010	1,180	1,310	1,160	830	440	170	140	70	30
	Bukit Batok West	15,000	660	640	710	790	950	990	1,180	1,100	1,010	1,050	1,100	1,180	1,220	1,070	640	310	200	130	80
	Gombak	9,930	350	490	590	590	620	700	610	720	840	800	750	710	630	550	400	240	170	120	50
	Guilin	12,940	430	570	650	750	830	870	850	940	940	1,100	1,110	1,100	920	750	470	270	200	120	70
	Hillview	19,300	560	720	1,040	1,350	1,600	1,490	1,060	1,010	1,200	1,640	1,840	1,860	1,400	1,080	680	360	220	130	70
	Hong Kah North	26,150	870	930	1,210	1,440	1,680	2,110	1,800	1,650	1,630	1,900	2,040	2,370	2,460	1,810	1,100	540	340	180	90
Bukit Merah	Total	151,250	5,970	6,470	6,670	6,130	6,640	8,890	10,540	10,650	11,750	11,830	10,630	10,670	11,110	10,220	9,130	5,620	4,410	2,400	1,530
	Alexandra Hill	13,490	370	420	570	630	790	870	840	720	750	950	960	1,070	1,140	1,070	950	540	410	280	170
	Alexandra North	2,620	160	200	160	110	100	130	240	320	330	300	180	130	100	70	40	30	20	10	-
	Bukit Ho Swee	14,390	460	570	560	500	620	820	930	980	960	1,010	970	1,120	1,270	1,110	930	630	490	270	190
	Bukit Merah	1,110	30	50	60	60	70	60	60	60	70	80	90	90	70	80	90	50	30	10	10
	City Terminals	20	-	-	-	-	-	-	-	-	-	-	-	-	-	-	-	-	-	-	-
	Depot Road	6,540	350	400	380	280	280	310	470	570	670	620	440	370	340	330	320	190	120	60	40
	Everton Park	7,810	220	290	310	310	330	470	510	540	590	680	570	520	580	620	500	310	250	130	80
	Henderson Hill	13,320	440	450	490	530	660	860	930	780	780	890	1,010	1,050	1,140	970	890	550	500	280	150
	Kampong Tiong Bahru	9,010	220	240	340	350	430	530	490	490	540	650	690	720	780	790	700	420	360	170	100
	Maritime Square	3,620	200	240	190	170	110	140	180	360	430	400	310	240	190	140	120	70	70	50	40
	Redhill	10,620	490	640	660	500	470	630	650	750	1,080	900	790	730	620	510	440	270	230	120	140
	Singapore General Hospital	10	-	-	-	-	-	-	-	-	-	-	-	-	-	-	-	-	-	-	-
	Telok Blangah Drive	19,320	1,190	870	740	710	710	1,090	2,010	1,680	1,550	1,390	1,180	1,230	1,200	1,150	1,110	660	480	260	120
	Telok Blangah Rise	12,150	350	390	430	510	580	740	660	680	840	920	850	860	1,030	1,120	970	580	360	180	100
	Telok Blangah Way	9,230	240	340	380	350	380	480	460	540	690	770	680	740	820	710	620	420	310	180	110
	Tiong Bahru	12,890	690	670	560	430	440	720	1,080	1,120	1,250	1,020	800	730	790	810	690	440	340	170	150
	Tiong Bahru Station	15,120	560	690	830	700	670	1,050	1,010	1,060	1,230	1,250	1,110	1,070	1,050	750	780	480	440	230	140
Bukit Panjang	Total	138,270	6,250	7,090	7,310	8,150	9,290	10,530	10,460	10,100	9,360	10,490	10,100	11,250	10,280	7,370	4,790	2,400	1,670	890	490
	Bangkit	22,270	680	730	930	1,190	1,520	1,900	1,560	1,230	1,340	1,540	1,730	2,190	2,020	1,440	970	580	390	230	120
	Dairy Farm	6,940	310	390	440	510	450	470	460	440	560	640	560	550	430	310	210	90	70	30	20
	Fajar	27,820	1,530	1,680	1,580	1,590	1,720	2,140	2,350	2,240	1,970	1,980	1,850	2,140	1,820	1,380	870	470	310	150	70
	Jelebu	31,310	930	1,090	1,410	1,840	2,440	2,750	2,190	1,740	1,840	2,380	2,600	2,890	2,660	1,930	1,230	620	460	220	110

Note: Planning areas refer to areas demarcated in the Urban Redevelopment Authority's Master Plan 2019.

Table 88 Resident Population by Planning Area/Subzone of Residence, Age Group and Sex

- continued

Number

Planning Area of Residence	Subzone	Total	0 - 4	5 - 9	10 - 14	15 - 19	20 - 24	25 - 29	30 - 34	35 - 39	40 - 44	45 - 49	50 - 54	55 - 59	60 - 64	65 - 69	70 - 74	75 - 79	80 - 84	85 - 89	90 & Over
		Total																			
	Nature Reserve	3,850	150	190	240	250	280	260	200	220	260	370	350	340	270	190	150	60	60	20	20
	Saujana	25,920	1,520	1,660	1,460	1,510	1,740	1,820	2,130	2,300	1,840	1,870	1,710	1,880	1,840	1,230	720	290	200	120	80
	Senja	20,170	1,130	1,360	1,260	1,260	1,150	1,190	1,570	1,930	1,570	1,730	1,320	1,260	1,240	890	640	290	190	120	70
Bukit Timah	Total	77,860	3,130	4,900	4,950	4,850	4,630	4,570	4,120	4,800	5,790	6,730	6,060	5,310	4,950	4,220	3,650	2,160	1,590	920	550
	Anak Bukit	21,870	700	1,080	1,190	1,310	1,430	1,660	1,310	1,260	1,370	1,640	1,600	1,580	1,730	1,400	1,080	650	470	270	150
	Coronation Road	6,690	300	500	490	440	380	330	330	440	540	610	480	400	360	330	280	220	150	80	50
	Farrer Court	6,180	300	490	440	370	280	290	350	470	530	630	490	380	290	240	260	140	110	70	40
	Hillcrest	9,470	440	780	610	600	560	420	410	650	760	850	740	640	560	390	400	260	210	130	70
	Holland Road	10,840	460	780	800	770	670	510	500	650	900	1,080	920	700	560	500	410	260	200	100	70
	Leedon Park	6,440	300	320	400	370	360	360	350	400	500	570	580	440	390	350	360	180	110	60	50
	Swiss Club	5,340	240	320	340	330	300	330	280	360	400	430	420	350	320	300	210	150	120	80	60
	Ulu Pandan	11,020	400	630	680	650	640	660	570	580	800	930	820	830	740	710	660	310	230	130	60
Central Water Catchment	Total	-	-	-	-	-	-	-	-	-	-	-	-	-	-	-	-	-	-	-	-
	Central Water Catchment	-	-	-	-	-	-	-	-	-	-	-	-	-	-	-	-	-	-	-	-
Changi	Total	1,850	130	140	150	110	100	90	140	150	170	160	130	100	100	70	60	20	20	10	10
	Changi Airport	10	-	-	-	-	-	-	-	-	-	-	-	-	-	-	-	-	-	-	-
	Changi Point	540	10	10	20	20	40	30	20	20	30	50	60	60	60	50	30	20	10	-	10
	Changi West	1,300	120	130	130	80	60	70	120	130	140	120	80	40	40	20	20	10	-	10	-
Changi Bay	Total	-	-	-	-	-	-	-	-	-	-	-	-	-	-	-	-	-	-	-	-
	Changi Bay	-	-	-	-	-	-	-	-	-	-	-	-	-	-	-	-	-	-	-	-
Choa Chu Kang	Total	192,070	8,990	9,280	10,210	12,090	15,450	16,610	14,430	13,200	12,640	14,130	16,080	16,140	12,760	8,590	5,380	2,680	1,840	1,040	540
	Choa Chu Kang Central	22,530	820	1,090	1,330	1,430	1,790	1,950	1,360	1,470	1,650	1,810	1,970	1,990	1,490	1,000	650	340	220	110	70
	Choa Chu Kang North	31,930	850	1,120	1,640	2,400	3,510	3,060	1,660	1,570	1,640	2,280	3,400	3,230	2,270	1,410	850	430	330	220	80
	Keat Hong	38,180	3,540	2,660	2,060	2,060	2,310	3,260	4,690	3,480	2,650	2,430	2,430	2,280	1,730	1,120	700	330	240	150	60
	Peng Siang	34,720	1,660	1,750	1,760	2,040	2,570	2,980	2,750	2,650	2,300	2,430	2,670	2,880	2,360	1,730	1,130	450	310	200	110
	Teck Whye	24,320	760	760	1,010	1,350	1,910	2,310	1,600	1,370	1,260	1,640	1,910	2,440	2,070	1,570	1,040	620	400	200	110
	Yew Tee	40,390	1,360	1,890	2,400	2,810	3,370	3,060	2,390	2,660	3,140	3,560	3,700	3,330	2,840	1,760	1,010	510	350	160	100
Clementi	Total	91,990	3,760	4,340	4,650	4,470	4,650	5,110	5,920	6,800	7,260	7,420	6,520	6,400	6,080	6,260	5,660	2,960	2,130	1,040	570
	Clementi Central	14,000	480	610	700	660	710	880	830	910	1,050	1,170	970	990	990	1,000	910	510	340	190	110
	Clementi North	28,810	1,390	1,220	1,160	1,130	1,290	1,540	2,190	2,350	2,210	2,160	1,880	1,980	1,840	2,040	1,970	1,030	820	390	230
	Clementi West	15,260	480	630	740	760	840	810	820	1,010	1,230	1,270	1,210	1,150	1,210	1,170	960	470	310	140	70
	Clementi Woods	16,000	680	740	800	810	830	870	1,060	1,250	1,190	1,200	1,110	1,180	1,060	1,060	1,000	530	380	170	90
	Faber	5,360	270	430	440	320	280	290	370	470	540	500	360	290	220	220	160	110	60	40	20

Note: Planning areas refer to areas demarcated in the Urban Redevelopment Authority's Master Plan 2019.

Table 88 Resident Population by Planning Area/Subzone of Residence, Age Group and Sex

- continued

Number

Planning Area of Residence	Subzone	Total	0 - 4	5 - 9	10 - 14	15 - 19	20 - 24	25 - 29	30 - 34	35 - 39	40 - 44	45 - 49	50 - 54	55 - 59	60 - 64	65 - 69	70 - 74	75 - 79	80 - 84	85 - 89	90 & Over
		Total																			
	Pandan	20	-	-	-	-	-	-	-	-	-	-	-	-	-	-	-	-	-	-	-
	Sunset Way	5,650	170	230	270	310	320	360	330	320	370	400	440	420	430	470	380	200	150	70	30
	Toh Tuck	20	-	-	-	-	-	-	-	-	-	-	-	-	-	-	-	-	-	-	-
	West Coast	6,870	290	480	550	470	390	370	320	480	660	720	550	400	340	310	290	130	90	40	20
Downtown Core	Total	3,190	110	110	60	100	100	230	330	410	340	330	250	220	190	130	130	50	50	20	60
	Anson	80	-	-	-	-	-	-	-	-	-	-	-	-	-	-	-	-	-	-	-
	Bayfront Subzone	-	-	-	-	-	-	-	-	-	-	-	-	-	-	-	-	-	-	-	-
	Bugis	890	20	30	10	30	40	60	60	90	70	70	70	60	60	70	70	30	30	10	20
	Cecil	260	10	10	10	-	10	20	40	60	30	20	20	10	10	10	-	-	-	-	-
	Central Subzone	880	40	40	30	40	20	70	90	110	110	130	70	60	40	30	20	10	-	-	-
	City Hall	80	-	-	-	-	-	-	-	-	-	-	-	-	-	-	-	-	-	-	-
	Clifford Pier	-	-	-	-	-	-	-	-	-	-	-	-	-	-	-	-	-	-	-	-
	Marina Centre	10	-	-	-	-	-	-	-	-	-	-	-	-	-	-	-	-	-	-	-
	Maxwell	-	-	-	-	-	-	-	-	-	-	-	-	-	-	-	-	-	-	-	-
	Nicoll	290	10	10	10	10	10	30	20	20	30	20	30	30	30	10	20	-	-	-	-
	Phillip	10	-	-	-	-	-	-	-	-	-	-	-	-	-	-	-	-	-	-	-
	Raffles Place	40	-	-	-	-	-	-	-	-	-	-	-	-	-	-	-	-	-	-	-
	Tanjong Pagar	670	20	20	10	10	20	50	100	100	80	70	40	50	30	20	20	10	10	-	30
Geylang	Total	110,110	3,960	4,270	4,800	4,840	5,750	7,930	8,280	7,810	7,840	8,190	7,850	8,600	8,800	7,300	5,690	3,240	2,580	1,500	890
	Aljunied	39,990	1,250	1,500	1,730	1,670	1,920	2,840	3,000	2,960	2,980	3,260	2,860	3,070	3,120	2,620	2,080	1,170	980	580	390
	Geylang East	29,920	1,100	1,310	1,440	1,340	1,560	2,050	2,000	2,160	2,350	2,320	2,050	2,110	2,230	1,960	1,750	900	680	410	210
	Kallang Way	30	-	-	-	-	-	-	-	-	-	-	-	-	-	-	-	-	-	-	-
	Kampong Ubi	11,800	400	460	520	560	750	1,040	1,010	800	800	750	750	1,010	1,100	840	520	260	130	60	40
	Macpherson	28,360	1,210	1,000	1,110	1,270	1,530	2,010	2,270	1,880	1,710	1,860	2,190	2,410	2,340	1,870	1,340	900	780	450	250
Hougang	Total	227,560	9,110	9,450	10,320	11,520	14,160	17,590	17,190	15,470	15,090	16,500	16,610	19,030	18,620	14,540	10,130	5,290	3,790	2,080	1,080
	Defu Industrial Park	20	-	-	-	-	-	-	-	-	-	-	-	-	-	-	-	-	-	-	-
	Hougang Central	4,720	130	130	210	280	340	440	350	260	240	320	400	400	430	310	210	110	90	40	30
	Hougang East	24,920	1,360	1,230	1,040	1,090	1,470	2,110	2,290	2,160	1,710	1,640	1,610	2,070	1,870	1,370	920	480	280	150	80
	Hougang West	45,460	1,330	1,420	1,730	2,000	2,910	4,030	3,540	2,750	2,580	2,960	3,310	4,430	4,410	3,390	2,210	1,090	730	430	220
	Kangkar	32,290	1,760	1,740	1,570	1,600	1,690	2,040	2,710	2,800	2,480	2,520	2,170	2,290	2,200	1,810	1,280	740	540	250	120
	Kovan	24,810	900	1,110	1,270	1,420	1,650	1,890	1,660	1,560	1,700	1,960	1,740	1,940	1,920	1,510	1,120	590	450	240	180
	Lorong Ah Soo	32,320	950	1,140	1,390	1,690	1,910	2,270	2,180	2,010	2,180	2,490	2,410	2,580	2,700	2,300	1,810	980	750	410	180
	Lorong Halus	-	-	-	-	-	-	-	-	-	-	-	-	-	-	-	-	-	-	-	-
	Tai Seng	13,830	430	560	690	750	970	990	830	740	850	950	1,020	1,180	1,170	970	670	420	350	200	120
	Trafalgar	49,200	2,260	2,110	2,420	2,700	3,220	3,830	3,640	3,210	3,340	3,670	3,950	4,150	3,930	2,880	1,910	880	600	350	150

Note: Planning areas refer to areas demarcated in the Urban Redevelopment Authority's Master Plan 2019.

CENSUS OF POPULATION 2020

Table 88 Resident Population by Planning Area/Subzone of Residence, Age Group and Sex

- continued

Number

Planning Area of Residence	Subzone	Total	0 - 4	5 - 9	10 - 14	15 - 19	20 - 24	25 - 29	30 - 34	35 - 39	40 - 44	45 - 49	50 - 54	55 - 59	60 - 64	65 - 69	70 - 74	75 - 79	80 - 84	85 - 89	90 & Over
		Total																			
Jurong East	Total	78,600	2,510	2,900	3,530	4,160	4,760	5,700	5,370	5,090	5,210	5,860	5,640	6,220	6,680	5,950	4,410	2,050	1,410	750	390
	International Business Park	10	-	-	-	-	-	-	-	-	-	-	-	-	-	-	-	-	-	-	-
	Jurong Gateway	450	20	20	20	30	20	50	40	40	50	60	30	20	20	10	10	10	-	-	-
	Jurong Port	-	-	-	-	-	-	-	-	-	-	-	-	-	-	-	-	-	-	-	-
	Jurong River	10	-	-	-	-	-	-	-	-	-	-	-	-	-	-	-	-	-	-	-
	Lakeside (Business)	-	-	-	-	-	-	-	-	-	-	-	-	-	-	-	-	-	-	-	-
	Lakeside (Leisure)	1,070	20	20	20	30	30	50	50	60	60	70	80	70	100	120	110	80	60	30	10
	Penjuru Crescent	10	-	-	-	-	-	-	-	-	-	-	-	-	-	-	-	-	-	-	-
	Teban Gardens	18,530	760	840	890	930	1,050	1,150	1,240	1,350	1,340	1,340	1,270	1,360	1,350	1,410	1,170	530	330	150	80
	Toh Guan	14,590	420	500	670	860	1,000	1,260	1,080	920	890	1,120	1,070	1,280	1,400	1,010	570	240	170	110	50
	Yuhua East	24,770	690	830	1,040	1,240	1,420	1,790	1,650	1,610	1,690	1,810	1,750	1,890	2,170	1,960	1,560	720	510	280	150
	Yuhua West	19,160	600	690	900	1,070	1,240	1,400	1,310	1,100	1,200	1,460	1,440	1,600	1,640	1,430	1,010	480	340	170	100
Jurong West	Total	262,730	10,580	13,000	14,990	16,110	17,400	19,300	18,330	19,890	20,880	21,220	20,120	19,360	17,820	14,550	9,650	4,560	2,820	1,420	730
	Boon Lay Place	29,340	1,520	1,630	1,600	1,670	1,850	1,960	2,270	2,470	2,140	2,240	2,250	2,120	1,790	1,500	1,090	590	390	170	90
	Chin Bee	-	-	-	-	-	-	-	-	-	-	-	-	-	-	-	-	-	-	-	-
	Hong Kah	53,890	1,870	2,180	2,590	3,060	3,320	3,730	3,720	3,710	3,840	4,190	3,960	4,010	4,310	3,900	2,790	1,330	800	400	180
	Jurong West Central	63,760	2,530	3,570	4,190	4,040	3,750	4,160	4,690	5,490	6,140	5,760	4,590	4,170	4,040	3,160	1,880	770	490	240	120
	Kian Teck	40	-	-	-	-	-	-	-	-	-	-	-	-	-	-	-	-	-	-	-
	Safti	-	-	-	-	-	-	-	-	-	-	-	-	-	-	-	-	-	-	-	-
	Taman Jurong	39,920	2,030	2,180	2,260	2,430	2,650	2,860	2,910	3,120	3,040	3,160	3,230	2,840	2,490	1,970	1,330	660	410	250	110
	Wenya	8,280	440	610	670	540	380	460	500	820	900	740	540	420	390	330	220	120	80	60	50
	Yunnan	67,500	2,190	2,830	3,680	4,370	5,440	6,130	4,240	4,280	4,810	5,130	5,550	5,790	4,800	3,690	2,340	1,080	650	310	190
Kallang	Total	101,290	3,930	4,130	4,100	4,280	4,560	5,980	7,180	7,290	7,830	8,140	7,320	7,490	7,750	6,930	5,760	3,420	2,760	1,430	1,000
	Bendemeer	37,570	1,900	1,760	1,460	1,370	1,490	2,310	3,280	3,240	3,070	2,740	2,350	2,380	2,690	2,500	1,990	1,220	940	500	370
	Boon Keng	11,790	410	450	410	500	550	760	860	800	810	850	880	910	970	840	710	410	370	210	120
	Crawford	8,380	220	200	240	260	330	430	400	390	460	550	620	810	860	790	730	440	350	180	130
	Geylang Bahru	11,280	270	330	440	530	600	660	660	630	780	940	940	980	940	810	670	430	360	200	120
	Kallang Bahru	20	-	-	-	-	-	-	-	-	-	-	-	-	-	-	-	-	-	-	-
	Kampong Bugis	920	40	20	20	40	50	100	80	70	60	70	50	60	90	70	60	20	10	10	10
	Kampong Java	10,530	330	450	460	450	520	640	660	710	830	920	780	790	760	700	650	350	300	140	100
	Lavender	9,690	350	400	430	430	430	580	640	670	770	870	720	750	730	640	540	290	250	110	90
	Tanjong Rhu	11,110	410	530	630	700	590	500	600	790	1,050	1,200	990	820	690	580	420	270	180	80	70
Lim Chu Kang	Total	110	10	-	10	10	10	10	-	10	-	10	10	10	10	10	10	-	-	-	-
	Lim Chu Kang	110	10	-	10	10	10	10	-	10	-	10	10	10	10	10	10	-	-	-	-

Note: Planning areas refer to areas demarcated in the Urban Redevelopment Authority's Master Plan 2019.

CENSUS OF POPULATION 2020

Table 88 Resident Population by Planning Area/Subzone of Residence, Age Group and Sex

- continued

Number

Planning Area of Residence	Subzone	Total	0 - 4	5 - 9	10 - 14	15 - 19	20 - 24	25 - 29	30 - 34	35 - 39	40 - 44	45 - 49	50 - 54	55 - 59	60 - 64	65 - 69	70 - 74	75 - 79	80 - 84	85 - 89	90 & Over
		Total																			
Mandai	Total	2,090	60	90	120	130	170	170	120	130	140	190	160	180	150	90	80	40	30	20	10
	Mandai East	-	-	-	-	-	-	-	-	-	-	-	-	-	-	-	-	-	-	-	-
	Mandai Estate	2,090	60	90	120	130	170	170	120	130	140	190	160	180	150	90	80	40	30	20	10
	Mandai West	-	-	-	-	-	-	-	-	-	-	-	-	-	-	-	-	-	-	-	-
Marina East	Total	-	-	-	-	-	-	-	-	-	-	-	-	-	-	-	-	-	-	-	-
	Marina East	-	-	-	-	-	-	-	-	-	-	-	-	-	-	-	-	-	-	-	-
Marina South	Total	-	-	-	-	-	-	-	-	-	-	-	-	-	-	-	-	-	-	-	-
	Marina South	-	-	-	-	-	-	-	-	-	-	-	-	-	-	-	-	-	-	-	-
Marine Parade	Total	46,220	1,890	2,420	2,420	2,360	2,390	2,500	2,390	3,070	3,730	4,150	3,440	3,270	3,020	2,560	2,480	1,550	1,340	750	490
	East Coast	-	-	-	-	-	-	-	-	-	-	-	-	-	-	-	-	-	-	-	-
	Katong	9,360	390	500	490	500	500	560	490	670	830	880	710	670	600	500	410	250	210	130	90
	Marina East (Mp)	-	-	-	-	-	-	-	-	-	-	-	-	-	-	-	-	-	-	-	-
	Marine Parade	26,880	1,060	1,420	1,390	1,300	1,320	1,330	1,320	1,730	2,100	2,360	2,010	1,870	1,770	1,520	1,550	1,050	960	500	320
	Mountbatten	9,980	450	490	540	560	570	610	580	680	800	910	720	740	650	540	520	250	170	120	90
Museum	Total	510	20	30	10	20	20	30	50	70	60	60	40	40	20	20	20	10	-	-	10
	Bras Basah	10	-	-	-	-	-	-	-	-	-	-	-	-	-	-	-	-	-	-	-
	Dhoby Ghaut	320	10	20	-	10	10	20	50	60	50	30	20	20	10	10	10	-	-	-	-
	Fort Canning	190	10	10	10	10	10	10	10	10	20	30	20	20	10	10	10	-	-	-	-
Newton	Total	8,260	380	590	520	380	340	390	470	620	770	850	690	600	470	400	370	160	120	90	60
	Cairnhill	3,880	180	260	240	170	170	190	240	320	360	390	320	270	230	190	170	70	60	40	30
	Goodwood Park	1,260	70	140	90	60	40	60	80	100	130	130	80	90	60	50	40	20	20	10	10
	Istana Negara	60	-	-	-	-	-	-	-	-	-	-	-	-	-	-	-	-	-	-	-
	Monk's Hill	1,030	60	80	60	50	50	50	50	80	100	110	80	80	50	40	40	30	20	10	10
	Newton Circus	250	10	20	20	10	10	10	10	20	30	30	30	20	10	10	10	-	-	-	-
	Orange Grove	1,790	70	90	110	80	70	80	90	100	150	180	170	150	130	120	100	40	30	20	10
North-Eastern Islands	Total	50	-	-	-	-	-	-	-	-	-	-	-	-	-	-	-	-	-	-	-
	North-Eastern Islands	50	-	-	-	-	-	-	-	-	-	-	-	-	-	-	-	-	-	-	-
Novena	Total	49,330	2,170	2,890	2,620	2,270	2,400	2,800	3,270	3,670	4,170	4,330	3,610	3,400	3,070	2,710	2,280	1,410	1,140	710	430
	Balestier	32,430	1,320	1,430	1,460	1,390	1,620	2,000	2,420	2,410	2,510	2,730	2,390	2,320	2,240	1,900	1,640	1,010	850	500	300
	Dunearn	3,960	140	210	280	260	260	220	170	190	260	330	330	310	250	220	190	140	100	70	40
	Malcolm	2,950	150	220	210	180	140	140	130	170	250	270	200	220	170	160	140	90	60	50	40
	Moulmein	9,300	530	1,000	630	400	340	390	510	860	1,130	960	630	500	370	370	270	160	120	80	40
	Mount Pleasant	690	30	30	40	40	50	50	40	40	20	40	50	70	50	50	40	20	10	10	10

Note: Planning areas refer to areas demarcated in the Urban Redevelopment Authority's Master Plan 2019.

Table 88 Resident Population by Planning Area/Subzone of Residence, Age Group and Sex

- continued

Number

Planning Area of Residence	Subzone	Total	0 - 4	5 - 9	10 - 14	15 - 19	20 - 24	25 - 29	30 - 34	35 - 39	40 - 44	45 - 49	50 - 54	55 - 59	60 - 64	65 - 69	70 - 74	75 - 79	80 - 84	85 - 89	90 & Over
		Total																			
Orchard	Total	920	50	50	60	40	30	30	60	70	90	100	70	50	70	60	50	20	20	-	-
	Boulevard	410	20	20	20	10	10	20	30	30	30	40	20	20	40	40	20	10	10	-	-
	Somerset	140	10	10	-	-	10	10	10	10	10	10	20	-	10	-	10	-	-	-	-
	Tanglin	370	20	20	30	20	10	10	20	30	40	40	30	30	20	20	20	10	10	-	-
Outram	Total	18,340	650	800	750	530	680	900	1,070	1,270	1,500	1,430	1,230	1,400	1,460	1,360	1,250	710	660	340	360
	China Square	1,430	30	30	30	30	50	70	80	110	90	120	90	130	130	160	130	60	60	30	20
	Chinatown	10,490	450	580	520	310	370	550	690	860	1,140	880	690	690	660	580	550	320	290	160	190
	Pearl's Hill	6,120	170	190	190	180	250	250	260	270	250	400	440	570	650	600	550	330	300	140	160
	People's Park	290	-	-	-	10	10	40	40	30	20	30	10	20	20	30	20	10	10	10	-
Pasir Ris	Total	147,110	5,690	6,550	7,700	9,360	12,450	13,400	9,040	8,890	9,790	10,850	13,010	13,830	10,200	6,750	4,330	2,230	1,620	920	520
	Flora Drive	14,680	530	690	850	940	1,000	1,030	860	910	1,260	1,360	1,260	1,200	980	670	480	260	210	110	80
	Loyang East	2,140	60	60	100	150	160	190	110	100	130	170	170	190	200	150	100	50	30	20	10
	Loyang West	220	-	-	-	-	-	-	-	-	-	-	-	10	10	20	20	30	50	40	30
	Pasir Ris Central	32,240	1,640	1,730	1,670	1,860	2,450	2,680	2,390	2,510	2,270	2,280	2,590	2,890	2,100	1,340	830	450	310	180	90
	Pasir Ris Drive	54,420	1,730	1,990	2,570	3,380	4,960	5,870	3,260	2,650	2,880	3,460	4,750	5,660	4,380	2,930	1,880	900	640	360	190
	Pasir Ris Park	7,620	460	580	540	500	460	360	530	730	910	790	640	470	250	180	120	60	30	20	10
	Pasir Ris Wafer Fab Park	10	-	-	-	-	-	-	-	-	-	-	-	-	-	-	-	-	-	-	-
	Pasir Ris West	35,790	1,260	1,500	1,960	2,530	3,420	3,280	1,880	2,000	2,350	2,800	3,590	3,430	2,280	1,460	900	500	350	200	110
Paya Lebar	Total	40	-	-	-	-	-	-	-	-	-	-	-	-	-	-	-	-	-	-	-
	Airport Road	-	-	-	-	-	-	-	-	-	-	-	-	-	-	-	-	-	-	-	-
	Paya Lebar East	10	-	-	-	-	-	-	-	-	-	-	-	-	-	-	-	-	-	-	-
	Paya Lebar North	30	-	-	-	-	-	-	-	-	-	-	-	-	-	-	-	-	-	-	-
	Paya Lebar West	-	-	-	-	-	-	-	-	-	-	-	-	-	-	-	-	-	-	-	-
	Plab	-	-	-	-	-	-	-	-	-	-	-	-	-	-	-	-	-	-	-	-
Pioneer	Total	80	-	-	-	-	-	-	-	-	-	-	-	-	-	-	-	-	-	-	-
	Benoi Sector	10	-	-	-	-	-	-	-	-	-	-	-	-	-	-	-	-	-	-	-
	Gul Basin	10	-	-	-	-	-	-	-	-	-	-	-	-	-	-	-	-	-	-	-
	Gul Circle	20	-	-	-	-	-	-	-	-	-	-	-	-	-	-	-	-	-	-	-
	Joo Koon	30	-	-	-	-	-	-	-	-	-	-	-	-	-	-	-	-	-	-	-
	Pioneer Sector	-	-	-	-	-	-	-	-	-	-	-	-	-	-	-	-	-	-	-	-
Punggol	Total	174,450	16,160	15,330	11,410	8,570	6,820	8,330	17,200	22,190	17,420	14,040	9,290	7,890	6,440	5,370	3,990	1,900	1,190	620	330
	Coney Island	-	-	-	-	-	-	-	-	-	-	-	-	-	-	-	-	-	-	-	-
	Matilda	52,200	5,430	4,850	3,150	2,210	1,860	2,640	5,470	7,490	5,120	3,820	2,550	2,140	1,730	1,550	1,120	540	320	150	80

Note: Planning areas refer to areas demarcated in the Urban Redevelopment Authority's Master Plan 2019.

CENSUS OF POPULATION 2020

Table 88 Resident Population by Planning Area/Subzone of Residence, Age Group and Sex

- continued

Number

Planning Area of Residence	Subzone	Total	0 - 4	5 - 9	10 - 14	15 - 19	20 - 24	25 - 29	30 - 34	35 - 39	40 - 44	45 - 49	50 - 54	55 - 59	60 - 64	65 - 69	70 - 74	75 - 79	80 - 84	85 - 89	90 & Over
		Total																			
	Northshore	460	20	20	20	30	40	40	40	10	30	40	40	30	40	20	20	10	10	10	-
	Punggol Canal	-	-	-	-	-	-	-	-	-	-	-	-	-	-	-	-	-	-	-	-
	Punggol Field	48,960	2,420	3,360	3,940	3,390	2,650	2,470	2,760	4,020	5,100	5,150	3,390	2,930	2,510	1,920	1,430	680	470	240	140
	Punggol Town Centre	22,260	2,820	2,180	1,140	810	640	1,010	3,030	3,430	2,130	1,440	980	790	620	500	380	170	130	70	30
	Waterway East	50,580	5,470	4,930	3,160	2,140	1,640	2,160	5,910	7,240	5,040	3,590	2,340	2,000	1,540	1,390	1,040	500	270	160	70
Queenstown	Total	95,930	3,980	4,280	4,190	4,120	4,620	5,910	6,640	7,180	7,300	7,430	6,850	6,850	6,260	5,720	5,420	3,480	3,000	1,760	930
	Commonwealth	7,000	140	200	260	280	300	400	420	420	460	570	570	610	570	460	440	320	300	200	100
	Dover	11,080	350	540	650	630	650	670	550	690	890	950	910	820	700	610	620	370	310	130	60
	Ghim Moh	13,850	850	660	560	500	590	790	1,310	1,110	910	890	800	860	820	800	910	590	470	290	130
	Holland Drive	12,680	350	350	360	470	540	800	830	730	910	1,070	970	950	850	860	910	670	570	300	180
	Kent Ridge	80	-	-	-	-	-	-	-	-	-	-	-	-	-	-	-	-	-	-	-
	Margaret Drive	16,090	1,120	1,200	800	570	590	860	1,260	1,990	1,570	1,130	890	850	790	740	690	380	330	210	130
	Mei Chin	15,570	460	540	700	800	920	1,120	960	870	980	1,190	1,250	1,300	1,220	1,030	780	510	480	300	170
	National University Of S'pore	240	-	10	10	10	120	30	20	10	10	20	10	10	-	-	-	-	-	-	-
	One North	720	40	60	50	30	20	30	40	100	80	100	80	40	20	20	10	-	-	-	-
	Pasir Panjang 1	4,510	160	190	240	260	270	350	310	340	410	410	350	340	280	240	180	80	60	40	10
	Pasir Panjang 2	3,060	90	130	140	160	200	250	180	180	210	210	240	250	230	280	160	70	50	10	20
	Port	120	-	-	10	-	10	10	10	10	10	-	10	10	10	10	10	-	-	-	-
	Queensway	270	10	-	10	10	20	20	20	20	20	30	30	20	20	20	20	10	-	-	-
	Singapore Polytechnic	100	-	-	-	-	-	-	-	-	-	-	-	-	-	-	-	-	-	-	-
	Tanglin Halt	10,590	400	390	400	400	390	580	730	720	850	850	750	770	740	660	680	470	420	270	140
River Valley	Total	10,070	450	610	560	530	410	530	600	850	1,040	1,080	880	650	570	450	400	220	140	60	60
	Institution Hill	3,150	200	270	190	140	120	130	180	350	420	350	220	140	120	130	110	40	30	10	10
	Leonie Hill	3,120	120	160	180	180	130	180	190	240	300	390	300	220	190	130	110	50	30	20	10
	One Tree Hill	2,070	70	80	110	120	110	110	100	140	150	190	210	170	150	110	100	70	40	20	20
	Oxley	1,490	50	70	70	70	50	100	100	110	140	130	120	110	90	70	80	50	30	10	20
	Paterson	240	10	20	10	10	10	10	20	30	30	30	20	20	10	10	10	-	-	-	-
Rochor	Total	13,120	410	430	480	520	590	760	920	970	1,070	1,110	930	960	1,020	910	790	490	350	230	210
	Bencoolen	1,310	40	40	40	40	60	80	100	90	100	110	110	110	110	100	70	40	30	30	30
	Farrer Park	2,660	80	90	120	120	120	150	180	200	230	240	200	170	200	190	140	80	50	50	40
	Kampong Glam	120	-	-	-	-	-	10	10	10	10	10	-	10	10	10	-	-	-	10	20

Note: Planning areas refer to areas demarcated in the Urban Redevelopment Authority's Master Plan 2019.

CENSUS OF POPULATION 2020

Table 88 Resident Population by Planning Area/Subzone of Residence, Age Group and Sex

- continued

Number

Planning Area of Residence	Subzone	Total	0 - 4	5 - 9	10 - 14	15 - 19	20 - 24	25 - 29	30 - 34	35 - 39	40 - 44	45 - 49	50 - 54	55 - 59	60 - 64	65 - 69	70 - 74	75 - 79	80 - 84	85 - 89	90 & Over
		Total																			
	Little India	3,270	80	70	120	140	180	210	190	180	230	260	230	250	290	260	220	140	100	60	60
	Mackenzie	110	-	10	-	10	-	10	10	20	20	10	10	-	-	-	-	-	-	-	-
	Mount Emily	1,630	90	90	70	60	40	90	170	230	220	200	100	80	70	50	30	10	10	10	10
	Rochor Canal	-	-	-	-	-	-	-	-	-	-	-	-	-	-	-	-	-	-	-	-
	Selegie	210	-	10	10	10	10	10	10	20	30	10	10	10	10	10	10	10	10	10	10
	Sungei Road	2,050	70	90	70	100	110	110	120	130	110	140	150	170	160	150	150	100	70	40	20
	Victoria	1,760	40	30	40	40	70	90	130	110	120	120	120	150	160	140	160	100	80	30	30
Seletar	Total	300	10	10	20	20	30	10	10	10	20	40	40	30	20	10	10	-	10	-	-
	Pulau Punggol Barat	-	-	-	-	-	-	-	-	-	-	-	-	-	-	-	-	-	-	-	-
	Pulau Punggol Timor	-	-	-	-	-	-	-	-	-	-	-	-	-	-	-	-	-	-	-	-
	Seletar	280	10	10	20	20	30	10	-	10	20	40	40	20	10	10	10	-	10	-	-
	Seletar Aerospace Park	20	-	-	-	-	-	-	-	-	-	-	-	-	-	-	-	-	-	-	-
Sembawang	Total	102,640	6,310	5,820	6,400	6,400	6,030	7,690	9,130	8,570	8,630	8,960	7,310	6,720	5,530	3,790	2,370	1,330	900	520	260
	Admiralty	13,920	700	860	960	880	800	820	990	1,210	1,220	1,300	980	940	820	560	380	230	150	100	40
	Sembawang Central	34,800	1,830	1,940	2,120	2,210	2,250	2,570	2,810	2,790	2,840	3,100	2,600	2,500	2,130	1,350	780	440	310	170	90
	Sembawang East	17,340	2,070	850	800	780	780	2,100	2,690	1,460	1,290	1,190	1,000	840	540	410	260	140	80	50	20
	Sembawang North	25,540	1,080	1,520	1,770	1,810	1,580	1,520	1,610	2,140	2,260	2,390	1,940	1,800	1,600	1,130	670	340	220	120	60
	Sembawang Springs	9,090	560	550	640	580	460	550	940	860	870	810	640	470	320	270	210	140	120	70	60
	Sembawang Straits	1,910	60	100	120	140	160	140	100	110	140	160	160	180	120	80	70	40	20	10	10
	Senoko North	10	-	-	-	-	-	-	-	-	-	-	-	-	-	-	-	-	-	-	-
	Senoko South	30	-	-	-	-	-	-	-	-	-	-	-	-	-	-	-	-	-	-	-
	The Wharves	-	-	-	-	-	-	-	-	-	-	-	-	-	-	-	-	-	-	-	-
Sengkang	Total	249,370	16,380	17,600	15,930	13,630	13,180	14,320	21,500	25,100	22,600	20,390	15,940	14,960	13,640	10,070	6,820	3,390	2,160	1,130	660
	Anchorvale	48,120	3,790	3,850	3,290	2,620	2,060	2,470	4,690	5,240	4,520	4,160	2,660	2,370	2,290	1,730	1,200	610	330	160	90
	Compassvale	20,960	1,670	1,830	1,450	900	630	990	1,980	2,760	2,590	1,640	970	900	830	740	540	280	180	60	30
	Fernvale	58,800	4,830	5,270	3,970	2,780	2,390	2,660	5,430	7,280	6,060	4,590	3,320	2,800	2,400	1,910	1,410	750	500	290	170
	Lorong Halus North	-	-	-	-	-	-	-	-	-	-	-	-	-	-	-	-	-	-	-	-
	Rivervale	59,700	2,500	3,060	3,670	3,840	4,170	4,090	4,030	4,300	4,520	5,200	4,540	4,630	4,220	3,030	1,970	880	570	310	170
	Sengkang Town Centre	61,790	3,590	3,590	3,550	3,490	3,940	4,110	5,380	5,530	4,910	4,800	4,450	4,260	3,890	2,660	1,700	870	590	310	200
	Sengkang West	10	-	-	-	-	-	-	-	-	-	-	-	-	-	-	-	-	-	-	-

Note: Planning areas refer to areas demarcated in the Urban Redevelopment Authority's Master Plan 2019.

CENSUS OF POPULATION 2020

Table 88 Resident Population by Planning Area/Subzone of Residence, Age Group and Sex

- continued

Number

Planning Area of Residence	Subzone	Total	0 - 4	5 - 9	10 - 14	15 - 19	20 - 24	25 - 29	30 - 34	35 - 39	40 - 44	45 - 49	50 - 54	55 - 59	60 - 64	65 - 69	70 - 74	75 - 79	80 - 84	85 - 89	90 & Over
		Total																			
Serangoon	Total	116,900	3,550	4,380	5,190	6,160	7,520	9,320	8,020	6,930	7,240	8,220	8,390	9,410	10,090	8,410	6,210	3,220	2,470	1,380	810
	Lorong Chuan	8,490	290	390	480	570	610	640	490	450	530	660	710	730	640	450	340	170	180	100	80
	Seletar Hills	14,700	450	640	760	880	1,100	1,150	860	730	870	1,100	1,100	1,200	1,140	970	750	430	320	170	90
	Serangoon Central	24,760	700	780	880	1,190	1,400	2,000	1,920	1,640	1,440	1,730	1,670	1,970	2,330	2,000	1,430	700	550	260	150
	Serangoon Garden	36,080	1,040	1,170	1,530	1,800	2,240	2,650	2,300	1,950	2,190	2,510	2,510	2,830	3,240	2,890	2,200	1,200	910	560	360
	Serangoon North	15,940	480	610	800	950	1,260	1,450	1,020	940	1,000	1,060	1,290	1,470	1,340	1,000	620	300	200	110	40
	Serangoon North Ind Estate	10	-	-	-	-	-	-	-	-	-	-	-	-	-	-	-	-	-	-	-
	Upper Paya Lebar	16,920	590	780	740	780	900	1,430	1,430	1,210	1,210	1,160	1,110	1,210	1,390	1,100	880	440	310	170	90
Simpang	Total	-	-	-	-	-	-	-	-	-	-	-	-	-	-	-	-	-	-	-	-
	Pulau Seletar	-	-	-	-	-	-	-	-	-	-	-	-	-	-	-	-	-	-	-	-
	Simpang North	-	-	-	-	-	-	-	-	-	-	-	-	-	-	-	-	-	-	-	-
	Simpang South	-	-	-	-	-	-	-	-	-	-	-	-	-	-	-	-	-	-	-	-
	Tanjong Irau	-	-	-	-	-	-	-	-	-	-	-	-	-	-	-	-	-	-	-	-
Singapore River	Total	3,260	210	260	190	120	100	130	180	360	410	380	270	200	140	100	90	50	30	10	20
	Boat Quay	130	-	-	-	-	-	10	-	10	10	10	10	10	10	10	10	10	10	-	-
	Clarke Quay	130	10	10	10	-	10	10	10	10	10	20	10	10	-	-	-	-	-	-	10
	Robertson Quay	3,010	200	240	180	120	100	110	170	330	390	360	250	180	120	90	80	50	30	10	10
Southern Islands	Total	1,940	110	140	110	100	90	90	90	150	170	230	210	190	120	70	30	20	10	-	-
	Sentosa	1,940	110	140	110	100	90	90	90	150	170	230	210	190	120	70	30	20	10	-	-
	Southern Group	-	-	-	-	-	-	-	-	-	-	-	-	-	-	-	-	-	-	-	-
Straits View	Total	-	-	-	-	-	-	-	-	-	-	-	-	-	-	-	-	-	-	-	-
	Straits View	-	-	-	-	-	-	-	-	-	-	-	-	-	-	-	-	-	-	-	-
Sungei Kadut	Total	750	20	40	40	30	50	50	40	50	40	60	60	60	60	40	40	20	30	10	10
	Gali Batu	30	-	-	-	-	-	-	-	-	-	-	-	-	-	-	-	-	-	-	-
	Kranji	10	-	-	-	-	-	-	-	-	-	-	-	-	-	-	-	-	-	-	-
	Pang Sua	20	-	-	-	-	-	-	-	-	-	-	-	-	-	-	-	-	-	-	-
	Reservoir View	20	-	-	-	-	-	-	-	-	-	-	-	-	-	-	-	-	-	-	-
	Turf Club	670	20	30	30	30	50	50	40	40	40	50	50	50	50	40	40	20	30	10	10
Tampines	Total	259,900	11,740	11,480	11,990	13,290	17,590	21,840	19,990	18,120	16,880	17,060	18,730	21,570	21,360	16,360	10,540	4,810	3,490	1,950	1,110
	Simei	39,450	1,360	1,710	1,960	2,120	2,660	3,210	2,540	2,650	2,850	2,990	2,950	3,360	3,190	2,450	1,660	720	560	290	220
	Tampines East	130,980	5,390	5,400	5,910	6,680	9,230	11,060	9,400	8,850	8,150	8,350	9,710	11,350	11,330	8,630	5,510	2,570	1,870	1,040	580
	Tampines North	8,040	1,150	530	260	240	200	1,060	1,620	730	440	290	300	240	260	250	220	80	80	70	40
	Tampines West	79,670	3,790	3,780	3,800	4,150	5,340	6,340	6,320	5,820	5,360	5,320	5,640	6,390	6,410	4,930	3,090	1,420	970	540	270
	Xilin	1,760	40	70	70	100	160	170	120	70	80	110	130	230	180	110	60	20	20	10	-

Note: Planning areas refer to areas demarcated in the Urban Redevelopment Authority's Master Plan 2019.

CENSUS OF POPULATION 2020

Table 88 Resident Population by Planning Area/Subzone of Residence, Age Group and Sex

- continued

Number

Planning Area of Residence	Subzone	Total	0 - 4	5 - 9	10 - 14	15 - 19	20 - 24	25 - 29	30 - 34	35 - 39	40 - 44	45 - 49	50 - 54	55 - 59	60 - 64	65 - 69	70 - 74	75 - 79	80 - 84	85 - 89	90 & Over
		Total																			
Tanglin	Total	21,810	1,070	1,590	1,370	1,100	1,000	1,010	1,200	1,630	2,000	2,200	1,760	1,440	1,250	1,100	920	510	340	200	140
	Chatsworth	6,890	340	440	410	310	270	290	420	610	720	780	600	420	350	310	280	170	90	50	30
	Nassim	9,520	500	810	630	540	440	430	480	680	860	940	710	620	540	470	400	200	140	80	70
	Ridout	1,520	80	100	80	70	70	80	90	100	120	120	120	110	100	90	80	40	30	20	20
	Tyersall	3,880	160	240	250	190	210	210	220	230	300	360	330	290	260	220	160	110	80	50	30
Tengah	Total	10	-	-	-	-	-	-	-	-	-	-	-	-	-	-	-	-	-	-	-
	Brickland	-	-	-	-	-	-	-	-	-	-	-	-	-	-	-	-	-	-	-	-
	Forest Hill	10	-	-	-	-	-	-	-	-	-	-	-	-	-	-	-	-	-	-	-
	Garden	-	-	-	-	-	-	-	-	-	-	-	-	-	-	-	-	-	-	-	-
	Park	-	-	-	-	-	-	-	-	-	-	-	-	-	-	-	-	-	-	-	-
	Plantation	-	-	-	-	-	-	-	-	-	-	-	-	-	-	-	-	-	-	-	-
	Tengah Industrial Estate	-	-	-	-	-	-	-	-	-	-	-	-	-	-	-	-	-	-	-	-
Toa Payoh	Total	121,850	4,350	5,060	5,300	5,480	6,180	8,170	8,360	8,010	8,580	9,490	8,780	9,150	9,320	7,810	6,760	4,370	3,650	1,970	1,070
	Bidadari	-	-	-	-	-	-	-	-	-	-	-	-	-	-	-	-	-	-	-	-
	Boon Teck	14,660	580	570	570	660	770	1,000	1,080	860	780	1,010	1,030	1,170	1,190	980	830	600	530	290	180
	Braddell	9,810	310	430	470	460	560	700	580	590	670	730	720	740	740	650	530	360	310	160	110
	Joo Seng	8,150	360	370	410	340	390	550	700	650	640	660	550	560	530	480	400	220	180	100	70
	Kim Keat	7,960	200	240	300	310	440	630	520	440	510	580	560	640	780	600	510	300	230	120	60
	Lorong 8 Toa Payoh	7,160	140	200	240	310	410	500	380	370	430	530	550	610	620	530	480	350	280	160	80
	Pei Chun	10,360	260	370	450	530	560	600	520	560	700	850	890	870	870	660	610	440	350	180	90
	Potong Pasir	11,720	360	450	460	520	510	730	840	820	870	940	810	840	980	960	780	390	260	160	50
	Sennett	7,190	420	380	350	350	310	600	770	570	500	530	370	420	430	370	320	180	140	90	90
	Toa Payoh Central	28,020	1,060	1,430	1,390	1,300	1,490	1,800	1,690	2,000	2,330	2,350	2,090	2,030	1,920	1,510	1,320	900	760	430	220
	Toa Payoh West	14,360	560	500	510	530	610	880	1,130	960	950	1,090	1,000	1,100	1,090	950	910	610	580	270	140
	Woodleigh	2,450	100	130	160	160	140	180	150	190	190	220	200	160	170	140	90	30	20	20	10
Tuas	Total	70	-	-	-	-	-	-	-	-	-	-	-	-	-	-	-	-	-	-	-
	Tengeh	-	-	-	-	-	-	-	-	-	-	-	-	-	-	-	-	-	-	-	-
	Tuas Bay	10	-	-	-	-	-	-	-	-	-	-	-	-	-	-	-	-	-	-	-
	Tuas North	30	-	-	-	-	-	-	-	-	-	-	-	-	-	-	-	-	-	-	-
	Tuas Promenade	10	-	-	-	-	-	-	-	-	-	-	-	-	-	-	-	-	-	-	-
	Tuas View	10	-	-	-	-	-	-	-	-	-	-	-	-	-	-	-	-	-	-	-
	Tuas View Extension	10	-	-	-	-	-	-	-	-	-	-	-	-	-	-	-	-	-	-	-

Note: Planning areas refer to areas demarcated in the Urban Redevelopment Authority's Master Plan 2019.

CENSUS OF POPULATION 2020

Table 88 Resident Population by Planning Area/Subzone of Residence, Age Group and Sex

- continued

Number

Planning Area of Residence	Subzone	Total	0 - 4	5 - 9	10 - 14	15 - 19	20 - 24	25 - 29	30 - 34	35 - 39	40 - 44	45 - 49	50 - 54	55 - 59	60 - 64	65 - 69	70 - 74	75 - 79	80 - 84	85 - 89	90 & Over
		Total																			
Western Islands	Total	10	-	-	-	-	-	-	-	-	-	-	-	-	-	-	-	-	-	-	-
	Jurong Island And Bukom	10	-	-	-	-	-	-	-	-	-	-	-	-	-	-	-	-	-	-	-
	Semakau	-	-	-	-	-	-	-	-	-	-	-	-	-	-	-	-	-	-	-	-
	Sudong	-	-	-	-	-	-	-	-	-	-	-	-	-	-	-	-	-	-	-	-
Western Water Catchment	Total	640	30	50	20	20	130	50	30	60	70	40	30	50	50	10	-	-	-	-	-
	Bahar	-	-	-	-	-	-	-	-	-	-	-	-	-	-	-	-	-	-	-	-
	Cleantech	-	-	-	-	-	-	-	-	-	-	-	-	-	-	-	-	-	-	-	-
	Murai	640	30	50	20	20	130	50	30	60	70	40	30	50	50	10	-	-	-	-	-
Woodlands	Total	255,130	11,490	12,540	14,460	17,110	21,430	20,740	18,160	17,730	17,910	20,320	21,560	20,200	15,890	10,830	6,980	3,530	2,410	1,260	580
	Greenwood Park	40	-	-	-	-	-	-	-	-	-	-	-	-	-	-	-	-	-	-	-
	Midview	35,270	1,590	1,640	1,870	2,480	3,460	3,220	2,480	2,290	2,100	2,520	3,270	2,960	2,100	1,400	830	470	320	160	110
	North Coast	12,100	300	350	470	650	970	1,000	700	640	700	850	1,030	1,210	1,030	800	670	340	230	120	50
	Senoko West	20	-	-	-	-	-	-	-	-	-	-	-	-	-	-	-	-	-	-	-
	Woodgrove	33,790	980	1,330	1,740	2,280	3,320	3,210	2,060	1,930	2,170	2,610	3,300	3,000	2,350	1,500	920	480	340	190	110
	Woodlands East	98,980	4,960	5,280	6,010	6,880	8,020	7,660	7,520	7,270	7,460	8,490	8,020	7,510	5,710	3,680	2,220	1,030	720	380	170
	Woodlands Regional Centre	10	-	-	-	-	-	-	-	-	-	-	-	-	-	-	-	-	-	-	-
	Woodlands South	41,000	2,100	2,620	2,850	2,990	3,080	2,630	2,880	3,420	3,540	3,590	3,190	2,600	2,020	1,510	1,000	480	290	170	60
	Woodlands West	33,910	1,560	1,320	1,510	1,830	2,590	3,010	2,530	2,170	1,930	2,250	2,740	2,920	2,680	1,940	1,340	730	520	250	100
Yishun	Total	221,610	11,670	11,480	10,950	11,250	13,020	16,710	18,780	17,930	16,220	15,820	15,350	17,760	15,820	12,110	7,980	3,960	2,670	1,420	730
	Khatib	10,250	310	320	380	460	590	940	800	640	590	650	740	1,010	1,040	770	510	250	130	90	40
	Lower Seletar	18,660	2,220	1,690	1,160	940	770	1,150	2,740	2,220	1,490	1,260	870	730	530	350	260	120	90	40	30
	Nee Soon	890	30	50	50	60	50	50	50	40	60	90	80	90	60	50	40	30	10	10	10
	Northland	28,000	910	1,030	1,350	1,510	1,910	2,320	1,990	1,790	1,920	1,940	2,100	2,640	2,480	1,790	1,140	540	370	180	100
	Springleaf	4,370	130	170	250	300	320	410	250	180	260	310	290	370	350	290	240	120	80	30	20
	Yishun Central	2,620	100	120	150	130	170	220	200	210	230	220	190	210	170	150	80	50	30	20	10
	Yishun East	60,670	4,270	4,410	3,270	2,970	3,300	4,220	5,420	6,320	5,050	4,090	3,850	4,190	3,440	2,590	1,670	730	510	250	120
	Yishun South	42,240	1,930	1,690	1,920	2,090	2,500	3,600	3,720	2,940	2,810	3,010	2,890	3,690	3,250	2,570	1,740	830	580	320	170
	Yishun West	53,910	1,780	1,990	2,440	2,790	3,410	3,810	3,590	3,600	3,810	4,230	4,330	4,840	4,500	3,580	2,320	1,280	880	480	240

Note: Planning areas refer to areas demarcated in the Urban Redevelopment Authority's Master Plan 2019.

CENSUS OF POPULATION 2020

Table 88 Resident Population by Planning Area/Subzone of Residence, Age Group and Sex *(cont'd)*

Number

Planning Area of Residence	Subzone	Total	0 - 4	5 - 9	10 - 14	15 - 19	20 - 24	25 - 29	30 - 34	35 - 39	40 - 44	45 - 49	50 - 54	55 - 59	60 - 64	65 - 69	70 - 74	75 - 79	80 - 84	85 - 89	90 & Over
		Males																			
Total	Total	1,977,560	93,390	101,730	104,970	109,870	124,620	142,380	143,020	141,360	142,800	151,690	145,380	152,960	141,470	112,610	80,820	40,770	27,890	13,520	6,310
Ang Mo Kio	Total	77,570	2,710	3,020	3,590	3,870	4,410	5,100	5,030	4,890	5,270	5,910	5,720	6,330	6,090	5,480	4,570	2,570	1,800	890	320
	Ang Mo Kio Town Centre	2,260	90	130	120	160	130	140	130	140	180	230	190	160	140	110	100	60	40	10	10
	Cheng San	13,480	570	540	570	600	710	850	920	1,000	980	1,060	1,000	1,060	960	960	820	420	290	130	50
	Chong Boon	12,860	450	450	550	590	700	790	920	830	840	880	910	1,050	1,040	970	820	520	340	180	60
	Kebun Bahru	10,660	310	340	460	480	600	670	660	660	770	850	830	930	830	790	640	370	280	150	50
	Sembawang Hills	3,210	110	130	180	220	240	240	170	130	170	260	270	260	250	190	170	100	70	40	30
	Shangri-La	7,780	300	290	330	390	430	500	500	490	490	590	580	730	630	570	410	250	180	90	30
	Tagore	3,790	100	140	210	210	270	350	260	160	180	250	270	300	350	280	200	100	90	50	20
	Townsville	9,930	320	470	490	430	440	640	700	640	770	750	650	760	780	660	620	370	280	130	50
	Yio Chu Kang	-	-	-	-	-	-	-	-	-	-	-	-	-	-	-	-	-	-	-	-
	Yio Chu Kang East	2,090	90	90	110	130	150	170	120	110	120	140	140	150	200	120	110	70	40	20	10
	Yio Chu Kang North	-	-	-	-	-	-	-	-	-	-	-	-	-	-	-	-	-	-	-	-
	Yio Chu Kang West	11,520	390	460	570	670	730	750	670	730	780	900	890	940	910	820	690	300	200	100	30
Bedok	Total	134,210	4,980	5,810	6,470	7,160	8,310	9,460	9,020	8,180	9,000	10,220	9,800	10,760	10,670	9,140	7,300	3,660	2,440	1,230	600
	Bayshore	3,580	180	250	240	210	170	160	150	230	340	430	330	280	180	180	150	50	40	20	10
	Bedok North	39,700	1,400	1,580	1,750	2,050	2,470	2,730	2,650	2,360	2,660	2,880	2,980	3,500	3,210	2,760	2,300	1,160	730	370	160
	Bedok Reservoir	12,480	580	620	730	740	780	830	860	890	980	1,020	940	930	870	760	530	230	130	60	30
	Bedok South	22,540	710	910	1,060	1,240	1,410	1,590	1,480	1,280	1,390	1,650	1,630	1,800	1,840	1,600	1,330	730	520	260	120
	Frankel	16,260	690	1,020	970	880	950	1,030	890	1,010	1,290	1,550	1,240	1,090	1,000	910	800	380	300	170	90
	Kaki Bukit	18,210	600	610	840	1,010	1,330	1,590	1,430	1,080	1,060	1,190	1,210	1,510	1,700	1,340	950	380	240	100	50
	Kembangan	18,460	740	700	750	910	1,050	1,340	1,390	1,200	1,090	1,280	1,270	1,450	1,640	1,400	1,020	580	360	200	110
	Siglap	2,980	90	130	130	130	160	200	180	140	190	230	210	210	230	190	220	140	120	60	30
Bishan	Total	42,260	1,470	2,030	2,260	2,430	2,740	3,580	2,810	2,290	2,670	3,160	2,980	3,170	3,450	2,830	2,050	1,080	750	360	160
	Bishan East	13,420	460	610	660	730	740	1,150	1,070	800	860	1,000	890	910	1,130	980	700	370	250	100	40
	Marymount	14,680	540	780	880	930	1,080	1,410	890	790	920	1,050	990	1,170	1,170	880	600	300	180	80	50
	Upper Thomson	14,160	480	640	720	780	920	1,030	850	710	880	1,120	1,100	1,080	1,150	970	750	410	320	190	80
Boon Lay	Total	-	-	-	-	-	-	-	-	-	-	-	-	-	-	-	-	-	-	-	-
	Liu Fang	-	-	-	-	-	-	-	-	-	-	-	-	-	-	-	-	-	-	-	-
	Samulun	-	-	-	-	-	-	-	-	-	-	-	-	-	-	-	-	-	-	-	-
	Shipyard	-	-	-	-	-	-	-	-	-	-	-	-	-	-	-	-	-	-	-	-
	Tukang	-	-	-	-	-	-	-	-	-	-	-	-	-	-	-	-	-	-	-	-

Note: Planning areas refer to areas demarcated in the Urban Redevelopment Authority's Master Plan 2019.

CENSUS OF POPULATION 2020

Table 88 Resident Population by Planning Area/Subzone of Residence, Age Group and Sex *(cont'd)*

- continued

Number

Planning Area of Residence	Subzone	Total	0 - 4	5 - 9	10 - 14	15 - 19	20 - 24	25 - 29	30 - 34	35 - 39	40 - 44	45 - 49	50 - 54	55 - 59	60 - 64	65 - 69	70 - 74	75 - 79	80 - 84	85 - 89	90 & Over
		Males																			
Bukit Batok	Total	77,480	4,030	3,480	3,870	4,350	4,920	5,960	6,750	5,190	5,060	5,620	5,870	6,230	5,820	4,690	2,870	1,340	860	420	170
	Brickworks	9,800	1,410	610	410	390	280	860	1,850	880	730	640	520	440	310	210	120	50	40	30	10
	Bukit Batok Central	13,290	670	640	690	750	780	890	1,160	930	890	930	970	1,000	1,030	870	550	260	180	60	30
	Bukit Batok East	6,290	170	190	280	330	450	500	460	380	370	490	460	550	570	540	300	120	90	40	20
	Bukit Batok South	7,360	360	370	380	420	560	590	590	560	440	490	550	610	590	450	220	80	60	20	10
	Bukit Batok West	7,300	330	330	370	400	470	500	560	530	470	510	540	600	580	520	330	140	80	50	20
	Gombak	4,840	160	240	320	310	310	390	290	320	420	370	370	350	300	270	200	100	80	50	10
	Guilin	6,290	220	270	320	360	420	440	430	430	420	530	550	570	490	350	230	130	80	50	20
	Hillview	9,290	280	360	490	660	770	730	490	420	530	730	870	950	710	550	370	200	100	60	30
	Hong Kah North	13,030	440	480	600	740	880	1,060	920	760	790	940	1,030	1,160	1,240	940	560	250	150	70	30
Bukit Merah	Total	72,730	3,050	3,300	3,370	3,150	3,280	4,300	4,950	5,060	5,570	5,790	5,380	5,470	5,620	4,800	4,060	2,400	1,820	900	480
	Alexandra Hill	6,630	180	220	310	350	410	460	430	350	340	460	460	550	570	500	470	220	190	110	50
	Alexandra North	1,230	80	100	80	50	40	60	90	150	150	150	80	60	50	30	20	20	10	-	-
	Bukit Ho Swee	7,050	240	290	290	260	300	400	450	470	470	500	500	590	660	560	430	280	190	80	70
	Bukit Merah	550	10	20	30	40	40	30	30	30	30	30	50	50	30	40	40	30	20	10	-
	City Terminals	-	-	-	-	-	-	-	-	-	-	-	-	-	-	-	-	-	-	-	-
	Depot Road	3,090	160	190	210	140	140	150	200	270	310	300	230	190	170	130	140	80	50	20	10
	Everton Park	3,680	120	150	150	160	160	230	230	270	270	330	280	250	270	280	220	130	100	50	30
	Henderson Hill	6,490	220	240	240	270	340	420	440	390	380	410	520	550	590	470	410	250	200	100	40
	Kampong Tiong Bahru	4,440	110	120	170	190	210	270	250	240	250	310	380	380	410	400	320	180	160	70	30
	Maritime Square	1,770	100	110	90	70	50	70	80	130	210	210	170	140	100	70	60	40	30	20	10
	Redhill	5,150	270	310	340	240	210	290	320	320	490	490	410	390	360	260	200	110	90	40	40
	Singapore General Hospital	-	-	-	-	-	-	-	-	-	-	-	-	-	-	-	-	-	-	-	-
	Telok Blangah Drive	9,170	630	430	370	340	370	510	910	850	770	660	580	620	570	500	470	270	190	110	30
	Telok Blangah Rise	5,740	190	220	220	260	280	340	330	340	400	420	430	440	460	500	420	240	170	80	30
	Telok Blangah Way	4,610	120	170	190	190	200	250	240	260	330	380	380	400	450	360	280	180	130	70	50
	Tiong Bahru	5,990	350	350	270	230	220	320	460	540	590	520	380	340	380	340	280	180	130	60	40
	Tiong Bahru Station	7,140	280	370	420	360	300	510	490	470	580	620	530	520	540	350	320	200	180	80	40
Bukit Panjang	Total	68,150	3,190	3,660	3,650	4,160	4,700	5,350	5,010	4,930	4,480	5,020	4,930	5,470	5,290	3,720	2,370	1,100	700	320	130
	Bangkit	11,010	350	370	490	590	760	980	830	630	650	750	830	1,060	1,030	710	460	250	170	80	40
	Dairy Farm	3,350	150	200	210	250	220	250	200	200	250	290	280	270	210	160	110	40	30	10	10
	Fajar	13,870	820	850	790	840	930	1,060	1,110	1,080	970	970	910	1,060	940	710	430	210	120	50	20
	Jelebu	15,370	460	580	710	940	1,210	1,440	1,100	840	840	1,090	1,240	1,340	1,380	980	630	290	200	80	20

Note: Planning areas refer to areas demarcated in the Urban Redevelopment Authority's Master Plan 2019.

CENSUS OF POPULATION 2020

Table 88 Resident Population by Planning Area/Subzone of Residence, Age Group and Sex *(cont'd)*

- continued

Number

Planning Area of Residence	Subzone	Total	0 - 4	5 - 9	10 - 14	15 - 19	20 - 24	25 - 29	30 - 34	35 - 39	40 - 44	45 - 49	50 - 54	55 - 59	60 - 64	65 - 69	70 - 74	75 - 79	80 - 84	85 - 89	90 & Over
		Males																			
	Nature Reserve	1,810	60	100	110	130	140	110	90	90	110	160	180	170	130	90	80	20	20	10	-
	Saujana	12,830	770	860	730	780	870	930	970	1,130	890	900	830	930	950	630	380	140	80	40	20
	Senja	9,920	580	700	610	640	580	590	710	960	760	860	660	640	650	440	300	130	70	40	20
Bukit Timah	Total	35,980	1,510	2,100	2,210	2,260	2,190	2,180	1,820	2,110	2,600	3,150	2,940	2,510	2,370	2,010	1,760	1,010	690	400	180
	Anak Bukit	10,370	370	550	570	660	700	810	610	600	610	730	750	730	820	680	510	310	200	130	50
	Coronation Road	3,050	140	200	210	180	170	180	140	190	240	300	230	190	170	160	140	100	70	40	20
	Farrer Court	2,900	140	230	220	190	110	140	150	190	250	330	250	190	150	100	110	60	40	30	20
	Hillcrest	4,170	190	240	240	230	260	200	170	280	340	410	360	310	280	180	190	120	100	50	20
	Holland Road	4,800	210	280	310	330	300	210	200	270	400	500	470	330	270	240	200	110	90	50	20
	Leedon Park	2,960	150	140	180	170	160	160	150	170	230	260	280	220	160	180	190	90	40	20	20
	Swiss Club	2,470	110	130	150	170	150	140	130	150	190	190	210	160	160	140	110	70	50	30	20
	Ulu Pandan	5,280	190	330	340	330	330	340	260	270	350	440	380	380	350	330	320	150	90	60	20
Central Water Catchment	Total	-	-	-	-	-	-	-	-	-	-	-	-	-	-	-	-	-	-	-	-
	Central Water Catchment	-	-	-	-	-	-	-	-	-	-	-	-	-	-	-	-	-	-	-	-
Changi	Total	960	60	60	80	60	50	40	70	70	100	90	80	50	60	40	40	10	10	-	10
	Changi Airport	-	-	-	-	-	-	-	-	-	-	-	-	-	-	-	-	-	-	-	-
	Changi Point	300	10	10	10	10	20	20	10	10	20	30	30	30	40	30	20	10	10	-	-
	Changi West	660	50	60	70	50	30	20	60	60	80	60	50	10	20	10	10	-	-	-	-
Changi Bay	Total	-	-	-	-	-	-	-	-	-	-	-	-	-	-	-	-	-	-	-	-
	Changi Bay	-	-	-	-	-	-	-	-	-	-	-	-	-	-	-	-	-	-	-	-
Choa Chu Kang	Total	95,690	4,590	4,740	5,290	6,110	8,010	8,390	7,210	6,290	6,050	6,660	7,770	8,290	6,710	4,470	2,640	1,200	780	350	150
	Choa Chu Kang Central	11,180	440	570	640	750	890	1,010	670	660	790	840	950	1,010	810	520	300	160	100	40	20
	Choa Chu Kang North	15,860	440	570	840	1,200	1,810	1,590	860	720	740	1,040	1,520	1,730	1,260	730	430	160	130	70	30
	Keat Hong	19,010	1,800	1,360	1,090	1,040	1,170	1,490	2,260	1,710	1,330	1,210	1,200	1,200	920	600	350	150	100	40	10
	Peng Siang	17,340	840	880	950	1,020	1,330	1,520	1,330	1,330	1,120	1,160	1,310	1,430	1,210	880	560	230	130	70	40
	Teck Whye	12,190	390	390	530	690	1,020	1,220	860	690	600	760	970	1,190	1,030	800	510	290	160	80	30
	Yew Tee	20,100	680	980	1,240	1,410	1,780	1,560	1,230	1,180	1,480	1,660	1,830	1,720	1,490	940	510	210	150	50	30
Clementi	Total	43,630	1,890	2,160	2,360	2,240	2,310	2,540	2,760	3,140	3,400	3,560	3,140	3,180	2,760	2,710	2,610	1,360	960	400	170
	Clementi Central	6,600	250	280	360	350	360	460	390	420	500	560	460	500	450	400	390	240	140	70	30
	Clementi North	13,400	710	620	580	580	620	750	970	1,150	1,060	1,000	880	960	800	830	880	470	360	140	70
	Clementi West	7,310	230	330	360	370	400	400	410	460	560	640	590	600	560	540	430	220	140	50	20
	Clementi Woods	7,660	350	360	410	410	420	410	500	570	550	590	560	580	500	480	470	240	180	70	30
	Faber	2,620	130	230	230	160	140	150	160	200	260	250	180	150	100	110	90	40	30	20	10

Note: Planning areas refer to areas demarcated in the Urban Redevelopment Authority's Master Plan 2019.

Table 88 Resident Population by Planning Area/Subzone of Residence, Age Group and Sex *(cont'd)*

- continued

Number

Planning Area of Residence	Subzone	Total	0 - 4	5 - 9	10 - 14	15 - 19	20 - 24	25 - 29	30 - 34	35 - 39	40 - 44	45 - 49	50 - 54	55 - 59	60 - 64	65 - 69	70 - 74	75 - 79	80 - 84	85 - 89	90 & Over
		Males																			
	Pandan	-	-	-	-	-	-	-	-	-	-	-	-	-	-	-	-	-	-	-	-
	Sunset Way	2,640	90	110	130	160	160	180	170	140	180	170	200	200	180	200	200	90	70	30	10
	Toh Tuck	-	-	-	-	-	-	-	-	-	-	-	-	-	-	-	-	-	-	-	-
	West Coast	3,370	150	240	290	220	200	200	160	200	300	350	280	190	160	150	150	60	50	10	10
Downtown Core	Total	1,590	50	60	30	40	50	90	160	200	160	170	130	130	120	70	70	20	20	10	50
	Anson	-	-	-	-	-	-	-	-	-	-	-	-	-	-	-	-	-	-	-	-
	Bayfront Subzone	-	-	-	-	-	-	-	-	-	-	-	-	-	-	-	-	-	-	-	-
	Bugis	440	10	20	10	10	20	20	30	50	30	40	30	30	40	30	30	10	20	-	10
	Cecil	130	10	-	-	-	-	10	20	30	20	10	10	10	10	-	-	-	-	-	-
	Central Subzone	410	20	20	10	10	10	20	40	50	50	70	40	40	20	10	10	-	-	-	-
	City Hall	-	-	-	-	-	-	-	-	-	-	-	-	-	-	-	-	-	-	-	-
	Clifford Pier	-	-	-	-	-	-	-	-	-	-	-	-	-	-	-	-	-	-	-	-
	Marina Centre	-	-	-	-	-	-	-	-	-	-	-	-	-	-	-	-	-	-	-	-
	Maxwell	-	-	-	-	-	-	-	-	-	-	-	-	-	-	-	-	-	-	-	-
	Nicoll	150	-	-	-	10	10	10	10	10	10	20	10	10	20	10	10	-	-	-	-
	Phillip	-	-	-	-	-	-	-	-	-	-	-	-	-	-	-	-	-	-	-	-
	Raffles Place	-	-	-	-	-	-	-	-	-	-	-	-	-	-	-	-	-	-	-	-
	Tanjong Pagar	350	20	10	-	-	10	20	50	50	40	30	20	30	30	10	10	-	-	-	30
Geylang	Total	54,260	2,050	2,170	2,510	2,450	2,930	3,970	4,080	3,720	3,750	4,040	3,990	4,450	4,500	3,610	2,690	1,470	1,060	530	310
	Aljunied	19,740	660	760	890	860	970	1,410	1,460	1,430	1,400	1,610	1,500	1,620	1,610	1,290	980	560	410	210	140
	Geylang East	14,540	570	660	750	690	780	1,020	1,000	960	1,120	1,140	1,000	1,080	1,090	950	820	420	290	150	70
	Kallang Way	-	-	-	-	-	-	-	-	-	-	-	-	-	-	-	-	-	-	-	-
	Kampong Ubi	5,890	210	250	270	290	400	510	530	400	400	350	370	480	550	430	260	130	60	20	10
	Macpherson	14,070	610	500	600	610	790	1,020	1,100	940	840	940	1,120	1,270	1,250	950	630	370	300	150	80
Hougang	Total	111,490	4,680	4,700	5,140	5,860	7,300	8,860	8,390	7,400	7,090	8,040	7,930	9,450	9,350	7,340	4,950	2,410	1,590	740	290
	Defu Industrial Park	-	-	-	-	-	-	-	-	-	-	-	-	-	-	-	-	-	-	-	-
	Hougang Central	2,350	70	50	110	130	190	250	190	130	110	140	190	190	220	170	100	60	30	20	10
	Hougang East	12,110	710	630	510	570	750	1,080	1,050	1,050	830	810	710	980	940	680	430	230	120	40	20
	Hougang West	22,410	660	740	930	1,060	1,510	2,080	1,820	1,310	1,230	1,480	1,520	2,150	2,170	1,680	1,110	470	310	150	50
	Kangkar	15,740	920	860	770	800	890	1,010	1,250	1,380	1,180	1,230	1,060	1,150	1,090	880	600	320	230	90	30
	Kovan	11,960	440	560	640	740	840	950	790	690	770	940	820	950	910	780	560	270	180	90	60
	Lorong Ah Soo	15,270	480	510	650	800	930	1,100	1,080	950	990	1,200	1,160	1,270	1,280	1,090	840	440	300	150	50
	Lorong Halus	-	-	-	-	-	-	-	-	-	-	-	-	-	-	-	-	-	-	-	-
	Tai Seng	6,670	210	270	330	370	510	500	390	330	390	440	460	600	590	500	330	200	160	80	30
	Trafalgar	24,950	1,190	1,090	1,210	1,390	1,700	1,890	1,820	1,560	1,600	1,800	2,000	2,180	2,160	1,560	980	430	260	120	40

Note: Planning areas refer to areas demarcated in the Urban Redevelopment Authority's Master Plan 2019.

Table 88 Resident Population by Planning Area/Subzone of Residence, Age Group and Sex *(cont'd)*

- continued

Number

Planning Area of Residence	Subzone	Total	0 - 4	5 - 9	10 - 14	15 - 19	20 - 24	25 - 29	30 - 34	35 - 39	40 - 44	45 - 49	50 - 54	55 - 59	60 - 64	65 - 69	70 - 74	75 - 79	80 - 84	85 - 89	90 & Over
		Males																			
Jurong East	Total	38,930	1,310	1,470	1,830	2,180	2,460	2,970	2,650	2,420	2,460	2,840	2,810	3,070	3,280	2,960	2,190	990	610	300	120
	International Business Park	-	-	-	-	-	-	-	-	-	-	-	-	-	-	-	-	-	-	-	-
	Jurong Gateway	210	10	10	10	10	10	30	20	20	20	30	20	10	10	10	10	-	-	-	-
	Jurong Port	-	-	-	-	-	-	-	-	-	-	-	-	-	-	-	-	-	-	-	-
	Jurong River	-	-	-	-	-	-	-	-	-	-	-	-	-	-	-	-	-	-	-	-
	Lakeside (Business)	-	-	-	-	-	-	-	-	-	-	-	-	-	-	-	-	-	-	-	-
	Lakeside (Leisure)	570	10	10	10	20	10	30	30	30	30	40	40	40	60	70	60	30	30	10	-
	Penjuru Crescent	-	-	-	-	-	-	-	-	-	-	-	-	-	-	-	-	-	-	-	-
	Teban Gardens	9,250	390	430	460	500	550	610	590	660	640	680	650	720	640	660	560	280	150	60	30
	Toh Guan	7,230	230	260	350	450	520	650	530	450	410	510	520	610	690	530	300	120	60	40	10
	Yuhua East	12,120	350	420	530	650	720	930	810	770	790	900	850	920	1,060	970	740	340	230	110	50
	Yuhua West	9,530	320	340	480	550	650	730	680	490	570	680	740	770	830	730	520	230	130	70	30
Jurong West	Total	131,900	5,430	6,630	7,610	8,310	8,840	9,860	9,010	9,330	10,240	10,790	10,370	10,130	9,050	7,270	4,910	2,120	1,260	540	210
	Boon Lay Place	15,060	800	870	830	860	960	970	1,060	1,230	1,120	1,140	1,220	1,190	990	720	550	280	180	80	30
	Chin Bee	-	-	-	-	-	-	-	-	-	-	-	-	-	-	-	-	-	-	-	-
	Hong Kah	26,650	960	1,120	1,270	1,560	1,680	1,880	1,880	1,710	1,860	2,100	2,030	2,040	2,050	1,900	1,390	630	380	170	50
	Jurong West Central	31,810	1,280	1,810	2,150	2,070	1,870	2,120	2,290	2,550	2,920	2,910	2,420	2,150	2,000	1,620	980	370	200	70	30
	Kian Teck	-	-	-	-	-	-	-	-	-	-	-	-	-	-	-	-	-	-	-	-
	Safti	-	-	-	-	-	-	-	-	-	-	-	-	-	-	-	-	-	-	-	-
	Taman Jurong	19,920	1,060	1,100	1,140	1,250	1,330	1,380	1,420	1,450	1,500	1,550	1,700	1,490	1,290	1,010	660	280	160	100	40
	Wenya	4,170	220	300	350	280	210	230	230	360	450	430	310	230	190	180	110	50	40	20	10
	Yunnan	34,250	1,120	1,440	1,870	2,290	2,790	3,280	2,130	2,030	2,390	2,650	2,680	3,040	2,520	1,830	1,230	520	300	110	50
Kallang	Total	50,040	1,980	2,180	2,080	2,180	2,290	2,900	3,480	3,410	3,860	4,030	3,820	3,900	4,100	3,450	2,760	1,580	1,190	530	320
	Bendemeer	18,240	950	940	760	700	740	1,130	1,550	1,550	1,540	1,330	1,200	1,200	1,320	1,180	930	540	420	180	90
	Boon Keng	5,630	180	220	200	230	280	360	450	370	380	410	440	470	480	400	330	180	140	60	40
	Crawford	4,630	100	100	120	140	160	220	210	190	250	310	360	490	580	460	400	230	180	70	60
	Geylang Bahru	5,620	140	160	220	280	330	340	340	300	380	460	500	520	500	390	310	180	150	70	40
	Kallang Bahru	-	-	-	-	-	-	-	-	-	-	-	-	-	-	-	-	-	-	-	-
	Kampong Bugis	460	20	10	10	20	30	50	40	30	30	40	30	30	40	40	30	10	10	-	-
	Kampong Java	5,140	180	270	270	260	260	310	310	310	400	440	390	390	400	330	280	160	120	50	30
	Lavender	5,070	190	210	210	230	230	270	330	320	380	470	400	390	440	370	290	140	120	60	40
	Tanjong Rhu	5,230	210	270	300	320	260	230	270	340	490	570	500	410	350	280	190	130	70	30	20
Lim Chu Kang	Total	60	-	-	10	-	-	-	-	-	-	10	-	10	10	10	10	-	-	-	-
	Lim Chu Kang	60	-	-	10	-	-	-	-	-	-	10	-	10	10	10	10	-	-	-	-

Note: Planning areas refer to areas demarcated in the Urban Redevelopment Authority's Master Plan 2019.

CENSUS OF POPULATION 2020

Table 88 Resident Population by Planning Area/Subzone of Residence, Age Group and Sex *(cont'd)*

- continued

Number

Planning Area of Residence	Subzone	Total	0 - 4	5 - 9	10 - 14	15 - 19	20 - 24	25 - 29	30 - 34	35 - 39	40 - 44	45 - 49	50 - 54	55 - 59	60 - 64	65 - 69	70 - 74	75 - 79	80 - 84	85 - 89	90 & Over
		Males																			
Mandai	Total	990	30	40	60	70	80	80	50	70	70	90	70	90	70	50	40	20	20	10	-
	Mandai East	-	-	-	-	-	-	-	-	-	-	-	-	-	-	-	-	-	-	-	-
	Mandai Estate	990	30	40	60	70	80	80	50	70	70	90	70	90	70	50	40	20	20	10	-
	Mandai West	-	-	-	-	-	-	-	-	-	-	-	-	-	-	-	-	-	-	-	-
Marina East	Total	-	-	-	-	-	-	-	-	-	-	-	-	-	-	-	-	-	-	-	-
	Marina East	-	-	-	-	-	-	-	-	-	-	-	-	-	-	-	-	-	-	-	-
Marina South	Total	-	-	-	-	-	-	-	-	-	-	-	-	-	-	-	-	-	-	-	-
	Marina South	-	-	-	-	-	-	-	-	-	-	-	-	-	-	-	-	-	-	-	-
Marine Parade	Total	21,700	910	1,210	1,230	1,190	1,180	1,210	1,080	1,350	1,680	1,960	1,710	1,590	1,500	1,160	1,090	680	550	290	160
	East Coast	-	-	-	-	-	-	-	-	-	-	-	-	-	-	-	-	-	-	-	-
	Katong	4,440	190	260	240	240	260	270	210	280	390	430	370	320	300	240	180	110	80	40	20
	Marina East (Mp)	-	-	-	-	-	-	-	-	-	-	-	-	-	-	-	-	-	-	-	-
	Marine Parade	12,530	510	710	730	670	650	650	610	770	930	1,100	970	900	890	660	650	450	390	190	110
	Mountbatten	4,720	210	240	260	280	270	290	270	290	360	420	360	370	320	260	260	120	80	50	30
Museum	Total	260	10	10	10	10	10	10	30	30	30	30	20	20	10	10	10	-	-	-	-
	Bras Basah	-	-	-	-	-	-	-	-	-	-	-	-	-	-	-	-	-	-	-	-
	Dhoby Ghaut	160	-	10	-	-	10	10	20	30	30	20	10	10	-	10	-	-	-	-	-
	Fort Canning	90	-	10	-	-	-	-	-	10	10	20	10	10	10	-	10	-	-	-	-
Newton	Total	3,950	190	330	260	180	170	160	180	260	330	410	350	310	230	200	190	80	50	40	30
	Cairnhill	1,830	80	150	120	80	90	70	90	140	150	190	160	140	110	90	90	30	30	20	10
	Goodwood Park	600	40	70	50	30	20	20	30	40	50	70	50	50	30	30	20	10	10	-	-
	Istana Negara	-	-	-	-	-	-	-	-	-	-	-	-	-	-	-	-	-	-	-	-
	Monk's Hill	520	30	50	40	30	20	30	20	30	50	50	50	30	20	20	20	10	10	-	10
	Newton Circus	140	10	20	10	10	10	-	10	10	10	10	20	10	-	-	-	-	-	-	-
	Orange Grove	840	30	40	40	40	30	40	30	40	60	100	80	80	60	60	60	30	20	10	-
North-Eastern Islands	Total	-	-	-	-	-	-	-	-	-	-	-	-	-	-	-	-	-	-	-	-
	North-Eastern Islands	-	-	-	-	-	-	-	-	-	-	-	-	-	-	-	-	-	-	-	-
Novena	Total	23,930	1,140	1,690	1,370	1,200	1,220	1,320	1,510	1,610	1,940	2,140	1,800	1,690	1,490	1,280	1,040	640	470	260	140
	Balestier	15,670	700	780	770	760	820	980	1,150	1,090	1,170	1,350	1,190	1,160	1,080	910	730	450	340	180	90
	Dunearn	1,800	60	70	120	120	120	100	80	80	120	150	170	140	130	100	90	70	50	30	20
	Malcolm	1,380	80	110	100	90	80	70	50	70	110	130	100	100	90	80	70	40	20	20	10
	Moulmein	4,720	290	720	360	220	190	150	220	350	530	480	330	260	170	170	130	70	50	40	20
	Mount Pleasant	350	20	10	20	20	30	30	20	20	10	20	20	30	20	30	20	10	10	10	10

Note: Planning areas refer to areas demarcated in the Urban Redevelopment Authority's Master Plan 2019.

CENSUS OF POPULATION 2020

Table 88 Resident Population by Planning Area/Subzone of Residence, Age Group and Sex *(cont'd)*

- continued

Number

Planning Area of Residence	Subzone	Total	0 - 4	5 - 9	10 - 14	15 - 19	20 - 24	25 - 29	30 - 34	35 - 39	40 - 44	45 - 49	50 - 54	55 - 59	60 - 64	65 - 69	70 - 74	75 - 79	80 - 84	85 - 89	90 & Over
		Males																			
Orchard	Total	430	20	20	20	20	10	10	30	30	40	50	30	30	40	20	30	10	10	-	-
	Boulevard	210	10	10	10	-	-	-	20	10	20	20	10	10	20	20	20	10	10	-	-
	Somerset	60	-	-	-	-	-	-	-	10	10	10	10	-	10	-	10	-	-	-	-
	Tanglin	170	10	10	10	10	-	-	10	10	20	30	20	10	10	10	10	-	-	-	-
Outram	Total	9,210	350	390	360	270	340	440	530	590	710	760	640	800	810	730	630	330	290	130	120
	China Square	670	10	20	10	20	30	30	50	40	40	60	40	70	50	80	60	20	20	10	-
	Chinatown	5,040	250	270	250	150	180	260	330	390	540	460	350	390	330	280	240	140	130	60	50
	Pearl's Hill	3,370	90	90	100	90	130	130	130	150	130	230	240	340	420	360	330	170	140	50	60
	People's Park	140	-	-	-	-	-	10	20	20	10	20	10	-	10	20	-	-	-	-	-
Pasir Ris	Total	72,540	2,890	3,360	3,960	4,820	6,420	6,890	4,430	4,180	4,580	5,190	5,800	7,090	5,260	3,530	2,100	960	620	320	140
	Flora Drive	7,200	260	360	460	480	480	550	430	380	590	650	590	610	500	370	250	110	90	40	20
	Loyang East	1,060	30	40	50	70	70	100	60	60	60	70	80	80	100	100	60	20	20	10	-
	Loyang West	100	-	-	-	-	-	-	-	-	-	-	-	-	10	10	10	10	20	20	10
	Pasir Ris Central	15,750	840	860	850	990	1,280	1,320	1,080	1,240	1,080	1,090	1,150	1,440	1,050	690	390	200	130	60	30
	Pasir Ris Drive	26,940	880	1,020	1,330	1,760	2,550	3,040	1,720	1,280	1,350	1,660	2,040	2,890	2,230	1,510	910	380	220	120	60
	Pasir Ris Park	3,760	240	290	270	250	250	180	210	320	450	400	320	260	140	90	50	30	10	10	-
	Pasir Ris Wafer Fab Park	-	-	-	-	-	-	-	-	-	-	-	-	-	-	-	-	-	-	-	-
	Pasir Ris West	17,720	650	790	1,000	1,280	1,790	1,690	940	910	1,050	1,310	1,620	1,810	1,240	760	430	210	130	70	30
Paya Lebar	Total	-	-	-	-	-	-	-	-	-	-	-	-	-	-	-	-	-	-	-	-
	Airport Road	-	-	-	-	-	-	-	-	-	-	-	-	-	-	-	-	-	-	-	-
	Paya Lebar East	-	-	-	-	-	-	-	-	-	-	-	-	-	-	-	-	-	-	-	-
	Paya Lebar North	-	-	-	-	-	-	-	-	-	-	-	-	-	-	-	-	-	-	-	-
	Paya Lebar West	-	-	-	-	-	-	-	-	-	-	-	-	-	-	-	-	-	-	-	-
	Plab	-	-	-	-	-	-	-	-	-	-	-	-	-	-	-	-	-	-	-	-
Pioneer	Total	-	-	-	-	-	-	-	-	-	-	-	-	-	-	-	-	-	-	-	-
	Benoi Sector	-	-	-	-	-	-	-	-	-	-	-	-	-	-	-	-	-	-	-	-
	Gul Basin	-	-	-	-	-	-	-	-	-	-	-	-	-	-	-	-	-	-	-	-
	Gul Circle	-	-	-	-	-	-	-	-	-	-	-	-	-	-	-	-	-	-	-	-
	Joo Koon	-	-	-	-	-	-	-	-	-	-	-	-	-	-	-	-	-	-	-	-
	Pioneer Sector	-	-	-	-	-	-	-	-	-	-	-	-	-	-	-	-	-	-	-	-
Punggol	Total	85,940	8,190	7,990	5,900	4,380	3,520	3,690	7,400	10,600	8,890	7,380	4,840	4,120	3,030	2,490	1,840	850	510	240	80
	Coney Island	-	-	-	-	-	-	-	-	-	-	-	-	-	-	-	-	-	-	-	-
	Matilda	25,610	2,740	2,540	1,600	1,130	940	1,130	2,320	3,580	2,730	2,000	1,360	1,120	790	700	500	240	150	60	10

Note: Planning areas refer to areas demarcated in the Urban Redevelopment Authority's Master Plan 2019.

CENSUS OF POPULATION 2020

Table 88 Resident Population by Planning Area/Subzone of Residence, Age Group and Sex *(cont'd)*

- continued

Number

Planning Area of Residence	Subzone	Total	0 - 4	5 - 9	10 - 14	15 - 19	20 - 24	25 - 29	30 - 34	35 - 39	40 - 44	45 - 49	50 - 54	55 - 59	60 - 64	65 - 69	70 - 74	75 - 79	80 - 84	85 - 89	90 & Over
		Males																			
	Northshore	230	10	10	10	10	20	20	20	10	20	20	20	20	20	10	10	-	-	-	-
	Punggol Canal	-	-	-	-	-	-	-	-	-	-	-	-	-	-	-	-	-	-	-	-
	Punggol Field	24,120	1,240	1,730	2,040	1,710	1,370	1,210	1,300	1,770	2,390	2,620	1,750	1,510	1,240	930	680	290	200	100	40
	Punggol Town Centre	10,920	1,450	1,170	570	410	330	380	1,260	1,710	1,120	780	480	430	280	230	170	80	50	20	10
	Waterway East	25,050	2,760	2,550	1,670	1,130	880	950	2,510	3,540	2,630	1,950	1,230	1,050	700	620	470	240	110	60	20
Queenstown	Total	45,120	2,070	2,230	2,140	2,080	2,210	2,910	3,050	3,380	3,380	3,630	3,280	3,410	2,920	2,600	2,280	1,390	1,200	660	300
	Commonwealth	3,230	60	100	140	140	140	210	210	190	210	270	280	320	280	220	160	110	110	70	40
	Dover	5,260	200	280	340	310	310	350	260	310	420	430	440	410	320	270	260	160	140	50	20
	Ghim Moh	6,470	470	340	270	250	300	350	580	580	420	440	380	430	350	340	370	240	200	120	40
	Holland Drive	5,760	180	200	180	250	250	410	390	330	410	520	450	430	390	350	370	250	220	130	70
	Kent Ridge	-	-	-	-	-	-	-	-	-	-	-	-	-	-	-	-	-	-	-	-
	Margaret Drive	7,710	560	650	420	300	300	410	540	940	770	590	430	430	380	310	300	170	140	60	30
	Mei Chin	7,350	250	270	360	400	470	540	450	390	430	580	580	640	600	520	360	190	190	110	50
	National University Of S'pore	70	-	-	-	-	10	10	10	-	-	10	-	10	-	-	-	-	-	-	-
	One North	350	20	30	20	10	10	10	20	50	40	50	50	30	10	10	10	-	-	-	-
	Pasir Panjang 1	2,200	80	100	120	130	130	180	160	160	190	200	160	180	140	120	100	40	30	20	-
	Pasir Panjang 2	1,490	50	60	60	80	90	130	90	90	100	100	120	120	100	150	90	40	20	10	10
	Port	60	-	-	-	-	-	10	-	10	10	-	-	10	10	-	10	-	-	-	-
	Queensway	130	-	-	10	10	10	10	-	10	10	10	10	20	10	10	10	10	-	-	-
	Singapore Polytechnic	-	-	-	-	-	-	-	-	-	-	-	-	-	-	-	-	-	-	-	-
	Tanglin Halt	4,960	190	200	220	210	200	290	350	340	390	430	380	390	340	290	260	180	160	100	40
River Valley	Total	4,620	220	270	240	210	180	220	250	350	480	520	450	340	280	230	200	100	50	30	20
	Institution Hill	1,500	100	130	90	70	50	60	80	140	190	190	110	80	50	70	50	20	10	10	-
	Leonie Hill	1,430	60	70	70	70	50	70	90	90	130	180	160	110	100	70	60	20	10	10	-
	One Tree Hill	910	30	30	50	40	50	60	40	50	70	80	110	80	80	60	50	30	20	10	10
	Oxley	670	30	30	30	30	20	40	30	50	70	60	60	60	40	30	50	20	10	-	10
	Paterson	110	10	10	10	10	-	-	10	10	10	10	10	10	10	10	-	-	-	-	-
Rochor	Total	6,530	210	200	230	240	310	340	460	490	540	600	470	520	530	440	350	220	150	110	130
	Bencoolen	620	20	10	20	10	20	30	50	40	50	60	60	60	70	40	30	20	10	10	10
	Farrer Park	1,350	40	40	70	70	50	80	90	110	130	140	110	100	100	90	60	40	30	20	30
	Kampong Glam	80	-	-	-	-	-	-	10	10	10	10	-	-	-	10	-	-	-	10	20

Note: Planning areas refer to areas demarcated in the Urban Redevelopment Authority's Master Plan 2019.

CENSUS OF POPULATION 2020

Table 88 Resident Population by Planning Area/Subzone of Residence, Age Group and Sex *(cont'd)*

- continued

Number

Planning Area of Residence	Subzone	Total	0 - 4	5 - 9	10 - 14	15 - 19	20 - 24	25 - 29	30 - 34	35 - 39	40 - 44	45 - 49	50 - 54	55 - 59	60 - 64	65 - 69	70 - 74	75 - 79	80 - 84	85 - 89	90 & Over
		Males																			
	Little India	1,680	40	40	60	70	110	100	100	100	100	140	120	140	160	130	110	60	40	40	40
	Mackenzie	60	-	10	-	-	-	-	10	10	10	10	-	-	-	-	-	-	-	-	-
	Mount Emily	770	50	40	30	30	20	30	70	100	110	110	50	40	40	30	20	10	10	-	10
	Rochor Canal	-	-	-	-	-	-	-	-	-	-	-	-	-	-	-	-	-	-	-	-
	Selegie	110	-	-	-	-	10	10	10	10	20	10	10	10	10	10	-	10	-	-	-
	Sungei Road	1,020	30	40	30	40	60	50	60	60	50	90	60	100	90	70	70	50	30	20	-
	Victoria	840	30	20	20	20	40	50	70	60	60	50	60	80	70	70	70	50	30	10	20
Seletar	Total	140	-	10	10	10	20	-	10	-	10	20	20	10	10	10	-	-	-	-	-
	Pulau Punggol Barat	-	-	-	-	-	-	-	-	-	-	-	-	-	-	-	-	-	-	-	-
	Pulau Punggol Timor	-	-	-	-	-	-	-	-	-	-	-	-	-	-	-	-	-	-	-	-
	Seletar	130	-	10	10	10	20	-	-	-	10	20	20	10	-	10	-	-	-	-	-
	Seletar Aerospace Park	-	-	-	-	-	-	-	-	-	-	-	-	-	-	-	-	-	-	-	-
Sembawang	Total	50,710	3,190	2,990	3,250	3,270	3,060	3,620	4,490	4,150	4,070	4,330	3,740	3,480	2,840	1,920	1,120	550	380	180	70
	Admiralty	6,860	350	440	490	450	420	420	450	580	580	650	480	510	430	260	170	100	60	30	10
	Sembawang Central	17,060	930	980	1,040	1,120	1,140	1,230	1,420	1,310	1,320	1,450	1,340	1,250	1,070	730	360	160	130	60	20
	Sembawang East	8,550	1,050	450	400	390	370	860	1,360	780	630	600	500	440	290	190	130	60	30	20	10
	Sembawang North	12,750	550	810	910	970	810	790	740	1,000	1,060	1,160	1,020	920	810	570	330	150	100	40	20
	Sembawang Springs	4,480	270	260	340	290	230	250	470	430	410	390	320	260	160	140	100	70	50	40	10
	Sembawang Straits	980	40	50	70	70	90	70	50	60	60	80	80	90	70	40	30	20	10	10	-
	Senoko North	-	-	-	-	-	-	-	-	-	-	-	-	-	-	-	-	-	-	-	-
	Senoko South	-	-	-	-	-	-	-	-	-	-	-	-	-	-	-	-	-	-	-	-
	The Wharves	-	-	-	-	-	-	-	-	-	-	-	-	-	-	-	-	-	-	-	-
Sengkang	Total	122,480	8,370	9,130	8,080	7,010	6,750	6,820	9,630	11,910	10,980	10,260	8,260	7,520	6,690	4,950	3,230	1,520	890	340	150
	Anchorvale	23,700	1,920	2,010	1,680	1,340	1,020	1,130	2,070	2,600	2,170	2,160	1,470	1,180	1,100	820	570	270	130	60	20
	Compassvale	10,170	860	980	740	460	310	420	860	1,280	1,240	870	500	460	370	340	230	130	70	20	10
	Fernvale	28,860	2,470	2,750	2,010	1,410	1,240	1,230	2,270	3,450	3,010	2,420	1,780	1,450	1,170	880	640	330	230	80	40
	Lorong Halus North	-	-	-	-	-	-	-	-	-	-	-	-	-	-	-	-	-	-	-	-
	Rivervale	29,460	1,270	1,550	1,850	1,990	2,120	2,070	1,940	1,990	2,160	2,530	2,290	2,300	2,130	1,540	980	410	220	90	40
	Sengkang Town Centre	30,290	1,840	1,840	1,800	1,820	2,060	1,970	2,480	2,590	2,400	2,280	2,230	2,120	1,920	1,370	810	390	240	90	40
	Sengkang West	-	-	-	-	-	-	-	-	-	-	-	-	-	-	-	-	-	-	-	-

Note: Planning areas refer to areas demarcated in the Urban Redevelopment Authority's Master Plan 2019.

Table 88 Resident Population by Planning Area/Subzone of Residence, Age Group and Sex *(cont'd)*

- continued

Number

Planning Area of Residence	Subzone	Total	0 - 4	5 - 9	10 - 14	15 - 19	20 - 24	25 - 29	30 - 34	35 - 39	40 - 44	45 - 49	50 - 54	55 - 59	60 - 64	65 - 69	70 - 74	75 - 79	80 - 84	85 - 89	90 & Over
		Males																			
Serangoon	Total	56,370	1,840	2,320	2,660	3,190	3,940	4,670	3,980	3,250	3,350	3,790	3,900	4,380	4,800	4,140	2,970	1,430	1,020	520	230
	Lorong Chuan	4,090	150	220	240	300	300	320	230	190	240	290	330	360	320	240	160	80	70	50	20
	Seletar Hills	7,250	250	370	390	430	580	580	440	340	390	510	500	570	570	510	380	210	150	70	20
	Serangoon Central	11,800	360	390	450	650	740	980	970	790	650	820	770	870	1,070	960	670	300	230	100	50
	Serangoon Garden	17,220	530	580	770	940	1,160	1,320	1,150	930	1,040	1,160	1,200	1,320	1,530	1,390	1,010	540	360	210	100
	Serangoon North	7,840	250	320	400	460	690	760	500	440	480	500	580	720	670	500	330	110	80	40	10
	Serangoon North Ind Estate	-	-	-	-	-	-	-	-	-	-	-	-	-	-	-	-	-	-	-	-
	Upper Paya Lebar	8,160	300	430	410	410	470	700	700	560	550	520	530	550	650	540	420	200	140	60	30
Simpang	Total	-	-	-	-	-	-	-	-	-	-	-	-	-	-	-	-	-	-	-	-
	Pulau Seletar	-	-	-	-	-	-	-	-	-	-	-	-	-	-	-	-	-	-	-	-
	Simpang North	-	-	-	-	-	-	-	-	-	-	-	-	-	-	-	-	-	-	-	-
	Simpang South	-	-	-	-	-	-	-	-	-	-	-	-	-	-	-	-	-	-	-	-
	Tanjong Irau	-	-	-	-	-	-	-	-	-	-	-	-	-	-	-	-	-	-	-	-
Singapore River	Total	1,540	90	120	90	50	50	50	70	150	200	200	140	110	70	50	50	30	20	10	10
	Boat Quay	70	-	-	-	-	-	-	-	10	-	10	10	10	-	-	10	10	-	-	-
	Clarke Quay	70	-	-	-	-	-	10	10	10	10	10	10	10	-	-	-	-	-	-	10
	Robertson Quay	1,390	90	110	90	50	40	50	60	130	190	180	130	100	60	40	40	20	10	-	-
Southern Islands	Total	920	60	60	40	30	30	40	30	50	80	110	110	120	80	40	20	10	-	-	-
	Sentosa	920	60	60	40	30	30	40	30	50	80	110	110	120	80	40	20	10	-	-	-
	Southern Group	-	-	-	-	-	-	-	-	-	-	-	-	-	-	-	-	-	-	-	-
Straits View	Total	-	-	-	-	-	-	-	-	-	-	-	-	-	-	-	-	-	-	-	-
	Straits View	-	-	-	-	-	-	-	-	-	-	-	-	-	-	-	-	-	-	-	-
Sungei Kadut	Total	380	10	20	20	10	20	20	20	20	20	40	30	20	30	30	20	10	20	10	-
	Gali Batu	-	-	-	-	-	-	-	-	-	-	-	-	-	-	-	-	-	-	-	-
	Kranji	-	-	-	-	-	-	-	-	-	-	-	-	-	-	-	-	-	-	-	-
	Pang Sua	-	-	-	-	-	-	-	-	-	-	-	-	-	-	-	-	-	-	-	-
	Reservoir View	-	-	-	-	-	-	-	-	-	-	-	-	-	-	-	-	-	-	-	-
	Turf Club	330	10	20	10	10	20	20	20	20	20	20	30	20	30	20	20	10	20	10	-
Tampines	Total	127,000	5,940	5,970	6,220	6,760	9,030	11,080	10,000	8,620	8,170	8,030	8,700	10,260	10,350	8,230	5,160	2,150	1,390	650	290
	Simei	19,050	710	860	1,010	1,050	1,370	1,590	1,250	1,160	1,360	1,420	1,360	1,560	1,560	1,240	830	320	250	90	60
	Tampines East	63,960	2,720	2,820	3,030	3,380	4,740	5,740	4,700	4,280	3,980	3,910	4,460	5,420	5,460	4,330	2,650	1,140	710	350	140
	Tampines North	3,950	590	280	140	110	90	380	860	390	240	150	150	110	120	120	110	50	40	30	10
	Tampines West	39,150	1,910	1,980	2,000	2,170	2,750	3,270	3,120	2,750	2,560	2,510	2,680	3,050	3,110	2,480	1,550	630	390	180	70
	Xilin	890	20	30	40	50	80	100	70	40	30	50	50	120	100	60	30	10	10	-	-

Note: Planning areas refer to areas demarcated in the Urban Redevelopment Authority's Master Plan 2019.

CENSUS OF POPULATION 2020

Table 88 Resident Population by Planning Area/Subzone of Residence, Age Group and Sex *(cont'd)*

- continued

Number

Planning Area of Residence	Subzone	Total	0 - 4	5 - 9	10 - 14	15 - 19	20 - 24	25 - 29	30 - 34	35 - 39	40 - 44	45 - 49	50 - 54	55 - 59	60 - 64	65 - 69	70 - 74	75 - 79	80 - 84	85 - 89	90 & Over
		Males																			
Tanglin	Total	10,100	530	740	640	510	440	440	470	660	890	1,050	870	740	600	530	450	250	160	90	50
	Chatsworth	3,190	170	210	200	140	120	130	160	260	320	370	300	230	170	150	130	80	40	30	10
	Nassim	4,410	250	380	290	240	190	180	200	250	380	450	360	320	260	240	200	90	70	30	30
	Ridout	690	40	40	40	30	30	40	30	50	60	50	50	60	50	40	40	20	10	10	10
	Tyersall	1,810	80	110	110	90	100	100	80	100	120	170	170	150	120	100	70	60	40	20	10
Tengah	Total	-	-	-	-	-	-	-	-	-	-	-	-	-	-	-	-	-	-	-	-
	Brickland	-	-	-	-	-	-	-	-	-	-	-	-	-	-	-	-	-	-	-	-
	Forest Hill	-	-	-	-	-	-	-	-	-	-	-	-	-	-	-	-	-	-	-	-
	Garden	-	-	-	-	-	-	-	-	-	-	-	-	-	-	-	-	-	-	-	-
	Park	-	-	-	-	-	-	-	-	-	-	-	-	-	-	-	-	-	-	-	-
	Plantation	-	-	-	-	-	-	-	-	-	-	-	-	-	-	-	-	-	-	-	-
	Tengah Industrial Estate	-	-	-	-	-	-	-	-	-	-	-	-	-	-	-	-	-	-	-	-
Toa Payoh	Total	57,890	2,190	2,670	2,750	2,790	3,080	3,940	4,030	3,660	4,010	4,530	4,250	4,400	4,540	3,740	2,980	1,830	1,440	720	350
	Bidadari	-	-	-	-	-	-	-	-	-	-	-	-	-	-	-	-	-	-	-	-
	Boon Teck	7,210	290	300	290	340	400	500	560	410	370	510	520	580	660	510	380	240	190	100	60
	Braddell	4,590	150	220	240	230	260	360	270	260	290	350	330	360	350	310	240	150	120	60	30
	Joo Seng	4,030	180	230	230	190	210	250	340	310	310	340	270	280	270	220	170	100	70	30	20
	Kim Keat	3,840	110	130	160	160	210	320	260	220	220	290	290	310	380	300	210	120	100	40	20
	Lorong 8 Toa Payoh	3,420	80	110	130	150	200	240	200	170	200	230	270	290	310	240	230	160	120	70	20
	Pei Chun	4,940	140	180	220	270	300	300	250	250	330	380	430	440	440	330	260	180	160	60	30
	Potong Pasir	5,660	190	260	270	280	260	360	410	400	410	460	390	410	420	450	340	180	110	70	10
	Sennett	3,480	220	210	170	170	160	260	370	260	250	290	180	200	190	180	160	70	60	40	30
	Toa Payoh Central	12,960	520	710	700	640	710	840	750	880	1,100	1,070	1,000	950	950	700	560	370	290	150	80
	Toa Payoh West	6,570	260	240	260	290	300	430	560	440	440	500	460	510	490	420	390	240	220	100	40
	Woodleigh	1,200	50	80	90	70	70	90	70	80	90	110	110	70	90	70	40	10	10	10	-
Tuas	Total	-	-	-	-	-	-	-	-	-	-	-	-	-	-	-	-	-	-	-	-
	Tengeh	-	-	-	-	-	-	-	-	-	-	-	-	-	-	-	-	-	-	-	-
	Tuas Bay	-	-	-	-	-	-	-	-	-	-	-	-	-	-	-	-	-	-	-	-
	Tuas North	-	-	-	-	-	-	-	-	-	-	-	-	-	-	-	-	-	-	-	-
	Tuas Promenade	-	-	-	-	-	-	-	-	-	-	-	-	-	-	-	-	-	-	-	-
	Tuas View	-	-	-	-	-	-	-	-	-	-	-	-	-	-	-	-	-	-	-	-
	Tuas View Extension	-	-	-	-	-	-	-	-	-	-	-	-	-	-	-	-	-	-	-	-

Note: Planning areas refer to areas demarcated in the Urban Redevelopment Authority's Master Plan 2019.

CENSUS OF POPULATION 2020

Table 88 Resident Population by Planning Area/Subzone of Residence, Age Group and Sex *(cont'd)*

- continued

Number

Planning Area of Residence	Subzone	Total	0 - 4	5 - 9	10 - 14	15 - 19	20 - 24	25 - 29	30 - 34	35 - 39	40 - 44	45 - 49	50 - 54	55 - 59	60 - 64	65 - 69	70 - 74	75 - 79	80 - 84	85 - 89	90 & Over
		Males																			
Western Islands	Total	-	-	-	-	-	-	-	-	-	-	-	-	-	-	-	-	-	-	-	-
	Jurong Island And Bukom	-	-	-	-	-	-	-	-	-	-	-	-	-	-	-	-	-	-	-	-
	Semakau	-	-	-	-	-	-	-	-	-	-	-	-	-	-	-	-	-	-	-	-
	Sudong	-	-	-	-	-	-	-	-	-	-	-	-	-	-	-	-	-	-	-	-
Western Water Catchment	Total	290	10	30	10	10	20	20	10	30	40	20	20	30	30	10	-	-	-	-	-
	Bahar	-	-	-	-	-	-	-	-	-	-	-	-	-	-	-	-	-	-	-	-
	Cleantech	-	-	-	-	-	-	-	-	-	-	-	-	-	-	-	-	-	-	-	-
	Murai	290	10	30	10	10	20	20	10	30	40	20	20	30	30	10	-	-	-	-	-
Woodlands	Total	127,990	5,870	6,480	7,420	8,900	11,110	10,630	8,960	8,520	8,630	9,660	10,680	10,580	8,290	5,590	3,380	1,600	1,020	500	180
	Greenwood Park	-	-	-	-	-	-	-	-	-	-	-	-	-	-	-	-	-	-	-	-
	Midview	17,660	850	830	930	1,270	1,800	1,680	1,200	1,120	1,030	1,120	1,550	1,600	1,090	750	400	210	130	70	30
	North Coast	6,130	150	180	250	350	500	530	350	320	340	400	540	630	540	400	320	170	100	60	10
	Senoko West	-	-	-	-	-	-	-	-	-	-	-	-	-	-	-	-	-	-	-	-
	Woodgrove	16,870	480	700	880	1,190	1,700	1,730	1,070	920	1,020	1,220	1,540	1,550	1,190	800	440	190	140	70	30
	Woodlands East	49,490	2,500	2,720	3,100	3,560	4,170	3,820	3,620	3,500	3,580	4,040	4,090	3,940	3,020	1,860	1,070	470	270	130	50
	Woodlands Regional Centre	-	-	-	-	-	-	-	-	-	-	-	-	-	-	-	-	-	-	-	-
	Woodlands South	20,540	1,080	1,360	1,460	1,590	1,600	1,350	1,380	1,570	1,730	1,760	1,640	1,320	1,020	780	480	220	140	60	20
	Woodlands West	17,260	800	690	790	940	1,340	1,530	1,340	1,080	930	1,120	1,330	1,530	1,430	1,010	670	350	250	120	40
Yishun	Total	109,470	6,090	5,870	5,640	5,880	6,660	8,220	9,110	8,770	7,950	7,790	7,520	8,730	7,740	6,050	3,830	1,790	1,110	530	210
	Khatib	4,980	180	170	200	240	300	440	400	310	270	320	330	460	520	370	260	120	50	40	10
	Lower Seletar	9,240	1,180	860	590	490	400	450	1,250	1,140	730	670	470	380	250	170	110	60	40	10	10
	Nee Soon	440	10	30	30	30	30	20	30	20	20	40	40	50	30	30	20	20	-	10	-
	Northland	13,930	440	520	690	840	990	1,210	1,070	860	950	930	1,030	1,250	1,240	910	560	210	150	50	30
	Springleaf	2,180	70	80	120	170	170	200	130	90	130	140	130	170	190	140	130	60	40	10	10
	Yishun Central	1,290	50	60	70	70	90	100	100	110	100	110	90	110	80	80	40	20	10	10	-
	Yishun East	30,030	2,240	2,250	1,650	1,520	1,670	2,080	2,430	3,060	2,590	2,100	1,880	2,150	1,690	1,310	770	350	210	80	30
	Yishun South	20,670	1,000	870	1,000	1,080	1,320	1,720	1,900	1,440	1,370	1,410	1,330	1,760	1,570	1,270	850	380	250	110	50
	Yishun West	26,720	920	1,040	1,280	1,450	1,710	1,980	1,820	1,740	1,800	2,090	2,240	2,400	2,180	1,770	1,110	580	360	190	70

Note: Planning areas refer to areas demarcated in the Urban Redevelopment Authority's Master Plan 2019.

CENSUS OF POPULATION 2020

Table 88 Resident Population by Planning Area/Subzone of Residence, Age Group and Sex *(cont'd)*

Number

Planning Area of Residence	Subzone	Total	0 - 4	5 - 9	10 - 14	15 - 19	20 - 24	25 - 29	30 - 34	35 - 39	40 - 44	45 - 49	50 - 54	55 - 59	60 - 64	65 - 69	70 - 74	75 - 79	80 - 84	85 - 89	90 & Over
		Females																			
Total	Total	2,066,650	89,690	97,010	101,430	105,370	119,920	144,620	154,780	158,160	156,490	160,050	150,690	152,870	143,160	116,790	89,190	50,220	38,630	23,060	14,560
Ang Mo Kio	Total	84,700	2,570	3,080	3,440	3,730	4,280	5,220	5,460	5,530	6,070	6,500	6,140	6,450	6,650	6,480	5,350	3,200	2,350	1,390	810
	Ang Mo Kio Town Centre	2,550	80	110	160	160	140	140	170	190	230	250	180	150	160	140	130	80	60	30	20
	Cheng San	14,600	490	510	470	560	620	860	1,080	1,140	1,090	1,140	1,050	1,060	1,170	1,210	920	540	360	210	130
	Chong Boon	13,640	420	400	470	470	610	820	980	910	960	940	990	1,040	1,110	1,130	990	610	440	250	140
	Kebun Bahru	11,970	350	470	490	530	570	740	740	780	860	940	890	870	920	910	790	470	350	190	110
	Sembawang Hills	3,650	100	190	220	240	260	260	190	180	210	290	270	300	220	220	200	130	80	60	40
	Shangri-La	8,180	260	270	310	320	430	480	520	500	530	620	620	660	640	610	550	370	250	170	100
	Tagore	4,160	110	170	190	250	310	320	240	180	250	330	310	360	380	270	180	110	100	70	50
	Townsville	11,210	340	400	430	390	450	670	710	770	880	810	710	820	880	860	810	510	400	230	140
	Yio Chu Kang	-	-	-	-	-	-	-	-	-	-	-	-	-	-	-	-	-	-	-	-
	Yio Chu Kang East	2,120	70	80	90	130	160	150	110	140	140	180	150	180	180	140	90	40	40	20	20
	Yio Chu Kang North	-	-	-	-	-	-	-	-	-	-	-	-	-	-	-	-	-	-	-	-
	Yio Chu Kang West	12,630	350	490	620	680	730	780	730	750	940	1,010	960	1,010	1,000	1,000	710	340	290	150	80
Bedok	Total	142,790	4,810	5,680	6,340	6,920	7,730	9,410	9,340	9,550	10,510	10,870	10,250	11,180	11,190	9,890	7,930	4,370	3,360	2,070	1,380
	Bayshore	3,870	150	240	240	240	190	150	210	320	430	430	320	240	220	170	130	70	50	30	40
	Bedok North	42,140	1,310	1,500	1,680	1,950	2,290	2,890	2,620	2,740	3,010	3,080	3,050	3,450	3,360	3,220	2,620	1,390	1,010	610	370
	Bedok Reservoir	12,990	520	650	670	770	720	770	970	1,010	1,110	1,090	980	920	930	790	520	250	180	110	50
	Bedok South	24,160	730	830	1,060	1,060	1,330	1,540	1,440	1,420	1,660	1,840	1,800	1,930	1,900	1,750	1,490	910	710	460	290
	Frankel	18,230	770	1,040	1,090	940	860	1,030	1,110	1,360	1,650	1,630	1,270	1,190	1,110	970	810	460	450	300	200
	Kaki Bukit	18,940	600	640	740	920	1,180	1,550	1,410	1,200	1,210	1,270	1,240	1,730	1,810	1,400	980	450	340	160	130
	Kembangan	19,010	670	660	740	870	970	1,290	1,400	1,320	1,200	1,240	1,350	1,480	1,600	1,360	1,130	670	500	330	240
	Siglap	3,460	80	120	130	180	200	200	190	180	240	290	240	250	270	240	260	160	130	80	40
Bishan	Total	45,060	1,320	1,700	2,040	2,200	2,510	3,340	2,920	2,800	3,090	3,560	3,320	3,790	3,680	3,020	2,340	1,350	1,020	690	400
	Bishan East	14,880	410	520	650	660	730	1,140	1,080	940	1,030	1,160	990	1,200	1,290	1,120	860	450	340	220	120
	Marymount	14,940	470	560	670	760	960	1,230	950	980	1,020	1,190	1,200	1,370	1,190	910	640	350	270	150	100
	Upper Thomson	15,230	440	620	730	790	820	980	890	880	1,030	1,210	1,130	1,230	1,200	1,000	830	550	410	320	180
Boon Lay	Total	-	-	-	-	-	-	-	-	-	-	-	-	-	-	-	-	-	-	-	-
	Liu Fang	-	-	-	-	-	-	-	-	-	-	-	-	-	-	-	-	-	-	-	-
	Samulun	-	-	-	-	-	-	-	-	-	-	-	-	-	-	-	-	-	-	-	-
	Shipyard	-	-	-	-	-	-	-	-	-	-	-	-	-	-	-	-	-	-	-	-
	Tukang	-	-	-	-	-	-	-	-	-	-	-	-	-	-	-	-	-	-	-	-

Note: Planning areas refer to areas demarcated in the Urban Redevelopment Authority's Master Plan 2019.

Table 88 Resident Population by Planning Area/Subzone of Residence, Age Group and Sex *(cont'd)*

- continued

Number

Planning Area of Residence	Subzone	Total	0 - 4	5 - 9	10 - 14	15 - 19	20 - 24	25 - 29	30 - 34	35 - 39	40 - 44	45 - 49	50 - 54	55 - 59	60 - 64	65 - 69	70 - 74	75 - 79	80 - 84	85 - 89	90 & Over
		Females																			
Bukit Batok	Total	80,550	3,890	3,340	3,820	4,220	4,890	6,530	6,870	5,790	5,600	6,060	6,030	6,270	5,930	4,640	2,930	1,550	1,090	710	410
	Brickworks	10,020	1,300	590	440	350	370	1,420	1,700	790	730	640	470	350	330	220	150	80	50	40	10
	Bukit Batok Central	14,000	640	590	640	740	780	1,000	1,300	1,020	960	1,010	990	1,020	1,080	880	600	320	220	140	90
	Bukit Batok East	6,410	180	150	260	270	360	460	420	430	420	480	470	610	650	520	340	160	110	70	40
	Bukit Batok South	7,570	330	340	380	420	550	600	650	570	490	520	630	690	570	370	210	90	80	50	30
	Bukit Batok West	7,700	330	310	340	390	480	490	630	570	540	540	560	580	630	560	310	170	110	80	60
	Gombak	5,090	190	250	280	280	310	320	320	400	430	430	380	360	320	280	210	130	100	70	40
	Guilin	6,650	210	300	330	390	400	430	420	520	520	580	560	530	430	400	250	140	120	80	50
	Hillview	10,000	270	360	550	690	830	760	570	590	670	900	970	910	690	530	320	160	120	80	40
	Hong Kah North	13,120	430	450	610	700	800	1,050	880	900	840	960	1,010	1,210	1,220	880	540	290	190	110	60
Bukit Merah	Total	78,520	2,920	3,180	3,300	2,980	3,360	4,590	5,590	5,590	6,180	6,040	5,250	5,210	5,490	5,430	5,080	3,220	2,580	1,500	1,060
	Alexandra Hill	6,860	190	200	260	280	390	420	410	360	410	490	500	520	570	560	480	320	220	160	120
	Alexandra North	1,400	90	100	80	50	50	70	150	180	180	150	100	70	50	40	20	10	10	10	-
	Bukit Ho Swee	7,340	230	280	270	240	310	420	480	520	490	510	470	540	610	550	500	350	300	190	120
	Bukit Merah	570	20	30	30	30	30	30	30	30	40	50	40	50	40	40	50	20	20	10	10
	City Terminals	-	-	-	-	-	-	-	-	-	-	-	-	-	-	-	-	-	-	-	-
	Depot Road	3,450	190	210	180	140	140	160	270	300	350	320	210	180	170	200	180	110	70	40	30
	Everton Park	4,120	100	140	160	150	170	230	280	280	330	350	290	270	310	340	280	180	150	80	50
	Henderson Hill	6,830	220	220	250	250	320	440	480	390	400	480	490	500	550	500	480	310	290	180	110
	Kampong Tiong Bahru	4,560	100	130	170	160	220	260	240	260	300	330	310	340	370	390	380	240	190	110	70
	Maritime Square	1,850	100	130	100	100	60	80	110	220	220	180	140	100	80	70	50	30	40	30	30
	Redhill	5,470	230	330	320	260	260	340	340	430	590	420	380	340	260	260	240	160	140	80	100
	Singapore General Hospital	-	-	-	-	-	-	-	-	-	-	-	-	-	-	-	-	-	-	-	-
	Telok Blangah Drive	10,140	560	430	380	370	340	570	1,100	830	770	730	610	610	630	660	640	390	290	160	90
	Telok Blangah Rise	6,420	160	170	210	260	300	400	330	350	440	500	420	430	570	620	550	330	190	110	70
	Telok Blangah Way	4,620	120	180	190	160	180	240	220	280	360	390	310	340	380	350	340	230	190	110	60
	Tiong Bahru	6,900	340	320	300	200	220	400	620	580	650	500	420	390	410	460	410	260	210	110	110
	Tiong Bahru Station	7,980	290	320	420	340	370	550	530	590	650	630	590	550	510	400	470	290	260	150	100
Bukit Panjang	Total	70,120	3,060	3,440	3,660	3,990	4,590	5,180	5,440	5,170	4,880	5,470	5,180	5,780	4,990	3,650	2,420	1,310	980	580	360
	Bangkit	11,260	330	360	440	610	760	920	730	600	690	790	890	1,130	990	730	520	330	220	150	80
	Dairy Farm	3,590	160	180	230	260	230	230	260	240	310	340	280	280	220	150	100	50	40	20	10
	Fajar	13,950	720	830	790	750	790	1,080	1,240	1,160	1,000	1,010	940	1,080	870	680	440	250	180	100	60
	Jelebu	15,940	470	510	690	900	1,230	1,310	1,100	900	990	1,280	1,360	1,550	1,290	950	610	330	260	140	80

Note: Planning areas refer to areas demarcated in the Urban Redevelopment Authority's Master Plan 2019.

Table 88 Resident Population by Planning Area/Subzone of Residence, Age Group and Sex *(cont'd)*

- continued

Number

Planning Area of Residence	Subzone	Total	0 - 4	5 - 9	10 - 14	15 - 19	20 - 24	25 - 29	30 - 34	35 - 39	40 - 44	45 - 49	50 - 54	55 - 59	60 - 64	65 - 69	70 - 74	75 - 79	80 - 84	85 - 89	90 & Over
		Females																			
	Nature Reserve	2,040	80	80	130	130	140	160	110	130	140	210	170	170	140	100	70	30	40	10	10
	Saujana	13,090	750	800	730	740	870	900	1,160	1,170	950	970	870	950	900	600	340	150	120	80	60
	Senja	10,260	550	670	650	620	570	600	860	970	810	870	670	620	590	460	340	160	120	80	60
Bukit Timah	Total	41,880	1,630	2,800	2,740	2,590	2,440	2,380	2,290	2,700	3,190	3,580	3,120	2,800	2,580	2,210	1,890	1,140	900	520	370
	Anak Bukit	11,500	330	530	620	650	730	850	700	660	750	910	860	850	910	720	570	340	280	150	100
	Coronation Road	3,650	150	300	280	260	210	160	190	250	310	310	250	210	180	170	150	120	80	50	40
	Farrer Court	3,280	150	260	230	190	170	160	200	270	280	310	240	190	140	140	150	80	70	40	30
	Hillcrest	5,300	250	540	370	370	300	220	240	370	420	440	380	330	280	210	210	130	110	80	50
	Holland Road	6,040	250	500	490	440	370	300	300	380	490	580	450	360	290	260	210	150	110	60	50
	Leedon Park	3,480	150	180	220	210	190	200	200	230	270	310	300	220	230	180	180	90	70	40	30
	Swiss Club	2,880	130	200	190	170	150	190	160	220	210	230	210	190	160	150	100	80	70	40	40
	Ulu Pandan	5,740	210	300	340	320	310	320	310	310	450	490	440	440	390	380	330	150	130	70	50
Central Water Catchment	Total	-	-	-	-	-	-	-	-	-	-	-	-	-	-	-	-	-	-	-	-
	Central Water Catchment	-	-	-	-	-	-	-	-	-	-	-	-	-	-	-	-	-	-	-	-
Changi	Total	890	70	80	70	50	50	50	80	80	70	80	60	50	40	30	20	10	10	10	-
	Changi Airport	-	-	-	-	-	-	-	-	-	-	-	-	-	-	-	-	-	-	-	-
	Changi Point	240	-	-	10	20	20	10	10	10	10	20	30	30	20	20	10	10	10	-	-
	Changi West	650	70	70	60	30	30	40	70	60	60	50	20	20	20	10	10	10	-	-	-
Changi Bay	Total	-	-	-	-	-	-	-	-	-	-	-	-	-	-	-	-	-	-	-	-
	Changi Bay	-	-	-	-	-	-	-	-	-	-	-	-	-	-	-	-	-	-	-	-
Choa Chu Kang	Total	96,380	4,400	4,540	4,920	5,980	7,440	8,220	7,230	6,910	6,590	7,470	8,310	7,850	6,050	4,120	2,740	1,480	1,070	690	380
	Choa Chu Kang Central	11,340	380	520	690	680	900	940	690	810	860	960	1,030	980	680	470	350	180	120	70	50
	Choa Chu Kang North	16,070	410	550	800	1,200	1,700	1,470	800	840	900	1,240	1,880	1,500	1,010	670	430	260	200	150	60
	Keat Hong	19,170	1,740	1,300	970	1,020	1,130	1,770	2,420	1,770	1,330	1,220	1,230	1,080	810	530	360	180	140	110	50
	Peng Siang	17,390	810	880	810	1,010	1,230	1,460	1,420	1,320	1,190	1,270	1,360	1,450	1,150	860	570	220	170	130	80
	Teck Whye	12,140	380	380	480	670	880	1,090	740	680	660	880	940	1,250	1,040	770	530	330	230	120	90
	Yew Tee	20,280	680	910	1,170	1,400	1,590	1,500	1,160	1,490	1,660	1,900	1,870	1,600	1,350	820	510	300	200	110	60
Clementi	Total	48,360	1,860	2,180	2,290	2,230	2,340	2,580	3,160	3,660	3,850	3,870	3,380	3,220	3,320	3,550	3,060	1,610	1,180	640	400
	Clementi Central	7,400	230	330	350	320	350	420	450	490	560	610	520	490	540	600	510	270	190	110	80
	Clementi North	15,410	680	600	580	550	670	790	1,220	1,210	1,150	1,160	1,000	1,020	1,040	1,210	1,090	570	460	250	160
	Clementi West	7,950	250	300	380	390	430	410	410	550	670	640	610	550	640	630	520	250	170	90	50
	Clementi Woods	8,340	330	380	380	410	410	460	560	690	640	610	550	600	560	580	530	290	210	110	60
	Faber	2,740	150	200	210	160	140	140	210	260	270	260	190	140	120	110	80	60	30	20	10

Note: Planning areas refer to areas demarcated in the Urban Redevelopment Authority's Master Plan 2019.

Table 88 Resident Population by Planning Area/Subzone of Residence, Age Group and Sex *(cont'd)*

- continued

Number

Planning Area of Residence	Subzone	Total	0 - 4	5 - 9	10 - 14	15 - 19	20 - 24	25 - 29	30 - 34	35 - 39	40 - 44	45 - 49	50 - 54	55 - 59	60 - 64	65 - 69	70 - 74	75 - 79	80 - 84	85 - 89	90 & Over
		Females																			
	Pandan	-	-	-	-	-	-	-	-	-	-	-	-	-	-	-	-	-	-	-	-
	Sunset Way	3,010	80	120	140	160	150	190	160	180	190	230	240	220	250	270	180	110	80	40	20
	Toh Tuck	-	-	-	-	-	-	-	-	-	-	-	-	-	-	-	-	-	-	-	-
	West Coast	3,500	150	240	250	250	190	170	160	280	360	360	270	200	170	160	140	70	40	30	20
Downtown Core	Total	1,600	50	60	30	60	60	130	170	210	180	160	120	90	80	70	60	30	20	10	10
	Anson	-	-	-	-	-	-	-	-	-	-	-	-	-	-	-	-	-	-	-	-
	Bayfront Subzone	-	-	-	-	-	-	-	-	-	-	-	-	-	-	-	-	-	-	-	-
	Bugis	450	10	10	10	20	20	30	30	40	40	40	40	30	20	40	30	20	20	10	10
	Cecil	130	-	-	-	-	10	10	30	30	20	10	10	10	-	-	-	-	-	-	-
	Central Subzone	470	20	30	20	20	10	40	50	70	50	60	30	20	20	10	10	-	-	-	-
	City Hall	-	-	-	-	-	-	-	-	-	-	-	-	-	-	-	-	-	-	-	-
	Clifford Pier	-	-	-	-	-	-	-	-	-	-	-	-	-	-	-	-	-	-	-	-
	Marina Centre	-	-	-	-	-	-	-	-	-	-	-	-	-	-	-	-	-	-	-	-
	Maxwell	-	-	-	-	-	-	-	-	-	-	-	-	-	-	-	-	-	-	-	-
	Nicoll	140	10	-	-	10	10	10	10	10	20	10	10	10	10	10	10	-	-	-	-
	Phillip	-	-	-	-	-	-	-	-	-	-	-	-	-	-	-	-	-	-	-	-
	Raffles Place	-	-	-	-	-	-	-	-	-	-	-	-	-	-	-	-	-	-	-	-
	Tanjong Pagar	320	10	10	10	10	10	30	50	50	40	40	20	20	10	10	10	-	-	-	-
Geylang	Total	55,860	1,910	2,100	2,290	2,390	2,820	3,960	4,200	4,090	4,090	4,160	3,860	4,150	4,300	3,690	3,010	1,780	1,510	970	580
	Aljunied	20,250	590	740	840	810	950	1,430	1,540	1,540	1,590	1,660	1,360	1,460	1,510	1,340	1,100	610	570	370	250
	Geylang East	15,380	530	650	690	650	780	1,030	1,000	1,210	1,240	1,190	1,040	1,030	1,140	1,010	930	490	390	250	140
	Kallang Way	-	-	-	-	-	-	-	-	-	-	-	-	-	-	-	-	-	-	-	-
	Kampong Ubi	5,910	190	210	250	280	350	530	480	400	400	390	390	530	560	420	260	140	70	50	30
	Macpherson	14,300	600	500	510	660	740	980	1,170	950	860	920	1,070	1,140	1,090	920	720	540	480	290	160
Hougang	Total	116,070	4,440	4,750	5,180	5,660	6,860	8,740	8,800	8,070	8,000	8,460	8,690	9,580	9,270	7,200	5,190	2,880	2,200	1,340	790
	Defu Industrial Park	-	-	-	-	-	-	-	-	-	-	-	-	-	-	-	-	-	-	-	-
	Hougang Central	2,370	60	80	100	140	160	190	160	130	140	170	210	210	210	140	110	60	50	20	20
	Hougang East	12,810	650	610	530	530	720	1,030	1,250	1,100	880	830	900	1,090	930	690	490	250	160	100	50
	Hougang West	23,050	680	690	810	940	1,400	1,940	1,710	1,430	1,350	1,480	1,790	2,280	2,240	1,710	1,100	620	420	290	170
	Kangkar	16,540	830	880	800	810	800	1,030	1,450	1,420	1,310	1,290	1,100	1,130	1,110	930	680	420	310	160	90
	Kovan	12,840	460	560	620	680	820	940	870	860	940	1,020	920	1,000	1,010	730	560	320	270	160	120
	Lorong Ah Soo	17,050	470	640	740	880	980	1,170	1,100	1,060	1,190	1,290	1,250	1,310	1,420	1,210	970	550	440	260	130
	Lorong Halus	-	-	-	-	-	-	-	-	-	-	-	-	-	-	-	-	-	-	-	-
	Tai Seng	7,160	230	290	350	380	460	490	440	410	470	510	560	580	580	470	340	220	200	120	90
	Trafalgar	24,240	1,060	1,020	1,220	1,310	1,520	1,950	1,820	1,650	1,740	1,870	1,950	1,980	1,780	1,320	930	460	340	220	120

Note: Planning areas refer to areas demarcated in the Urban Redevelopment Authority's Master Plan 2019.

Table 88 Resident Population by Planning Area/Subzone of Residence, Age Group and Sex *(cont'd)*

- continued

Number

Planning Area of Residence	Subzone	Total	0 - 4	5 - 9	10 - 14	15 - 19	20 - 24	25 - 29	30 - 34	35 - 39	40 - 44	45 - 49	50 - 54	55 - 59	60 - 64	65 - 69	70 - 74	75 - 79	80 - 84	85 - 89	90 & Over
		Females																			
Jurong East	Total	39,670	1,200	1,430	1,700	1,990	2,310	2,730	2,720	2,660	2,750	3,020	2,830	3,140	3,400	2,980	2,230	1,060	800	450	270
	International Business Park	-	-	-	-	-	-	-	-	-	-	-	-	-	-	-	-	-	-	-	-
	Jurong Gateway	240	10	10	10	20	10	30	20	20	30	30	10	10	10	-	-	-	-	-	-
	Jurong Port	-	-	-	-	-	-	-	-	-	-	-	-	-	-	-	-	-	-	-	-
	Jurong River	-	-	-	-	-	-	-	-	-	-	-	-	-	-	-	-	-	-	-	-
	Lakeside (Business)	-	-	-	-	-	-	-	-	-	-	-	-	-	-	-	-	-	-	-	-
	Lakeside (Leisure)	500	10	10	10	10	20	20	30	30	30	30	40	30	40	50	50	40	30	20	10
	Penjuru Crescent	-	-	-	-	-	-	-	-	-	-	-	-	-	-	-	-	-	-	-	-
	Teban Gardens	9,280	370	410	430	440	500	540	650	690	700	660	620	640	710	750	610	260	180	90	50
	Toh Guan	7,360	190	230	320	410	480	610	550	470	480	610	550	670	710	490	270	120	100	70	30
	Yuhua East	12,650	340	410	510	590	710	860	850	840	900	910	910	970	1,120	990	820	390	280	180	100
	Yuhua West	9,630	280	350	420	520	590	680	630	620	630	790	700	820	810	700	490	250	210	100	70
Jurong West	Total	130,840	5,150	6,370	7,380	7,800	8,560	9,440	9,330	10,560	10,640	10,430	9,760	9,240	8,770	7,280	4,740	2,440	1,560	880	520
	Boon Lay Place	14,270	720	750	770	810	890	1,000	1,210	1,240	1,030	1,100	1,030	930	800	770	540	310	210	100	60
	Chin Bee	-	-	-	-	-	-	-	-	-	-	-	-	-	-	-	-	-	-	-	-
	Hong Kah	27,230	910	1,060	1,310	1,500	1,640	1,860	1,840	2,000	1,980	2,080	1,930	1,980	2,260	1,990	1,410	700	420	230	130
	Jurong West Central	31,950	1,250	1,770	2,040	1,970	1,880	2,040	2,400	2,940	3,210	2,850	2,170	2,030	2,040	1,540	900	400	290	160	80
	Kian Teck	-	-	-	-	-	-	-	-	-	-	-	-	-	-	-	-	-	-	-	-
	Safti	-	-	-	-	-	-	-	-	-	-	-	-	-	-	-	-	-	-	-	-
	Taman Jurong	20,000	980	1,080	1,120	1,180	1,320	1,480	1,490	1,670	1,540	1,600	1,530	1,350	1,200	960	670	380	240	150	70
	Wenya	4,110	220	310	330	260	180	220	270	460	460	310	240	200	200	150	120	70	50	40	30
	Yunnan	33,250	1,070	1,400	1,810	2,080	2,650	2,840	2,110	2,250	2,420	2,480	2,860	2,760	2,280	1,860	1,110	570	350	200	140
Kallang	Total	51,260	1,960	1,950	2,020	2,100	2,280	3,080	3,700	3,880	3,970	4,110	3,500	3,600	3,650	3,480	3,000	1,840	1,560	910	680
	Bendemeer	19,330	950	820	710	670	750	1,190	1,740	1,690	1,530	1,410	1,150	1,180	1,380	1,320	1,060	670	520	320	280
	Boon Keng	6,160	220	220	210	270	270	400	420	430	420	440	440	430	490	440	390	230	230	150	80
	Crawford	3,750	110	100	120	120	170	210	190	200	220	240	260	320	280	330	330	210	180	110	60
	Geylang Bahru	5,660	130	170	220	250	280	320	320	330	400	480	430	460	440	420	350	250	220	120	70
	Kallang Bahru	-	-	-	-	-	-	-	-	-	-	-	-	-	-	-	-	-	-	-	-
	Kampong Bugis	460	20	10	10	20	20	50	40	40	30	30	20	40	50	40	30	10	10	10	10
	Kampong Java	5,390	160	180	190	190	260	340	350	400	430	490	390	390	370	370	380	190	180	90	70
	Lavender	4,610	160	190	220	210	200	300	310	350	380	390	320	370	300	280	250	140	130	60	50
	Tanjong Rhu	5,880	200	270	340	380	340	270	330	450	570	630	490	410	340	300	220	140	100	50	50
Lim Chu Kang	Total	50	-	-	-	10	10	-	-	-	-	-	10	10	-	-	-	-	-	-	-
	Lim Chu Kang	50	-	-	-	10	10	-	-	-	-	-	10	10	-	-	-	-	-	-	-

Note: Planning areas refer to areas demarcated in the Urban Redevelopment Authority's Master Plan 2019.

CENSUS OF POPULATION 2020

Table 88 Resident Population by Planning Area/Subzone of Residence, Age Group and Sex *(cont'd)*

- continued

Number

Planning Area of Residence	Subzone	Total	0 - 4	5 - 9	10 - 14	15 - 19	20 - 24	25 - 29	30 - 34	35 - 39	40 - 44	45 - 49	50 - 54	55 - 59	60 - 64	65 - 69	70 - 74	75 - 79	80 - 84	85 - 89	90 & Over
		Females																			
Mandai	Total	1,100	40	50	60	70	90	90	70	60	80	100	90	90	80	40	40	30	20	10	10
	Mandai East	-	-	-	-	-	-	-	-	-	-	-	-	-	-	-	-	-	-	-	-
	Mandai Estate	1,100	40	50	60	70	90	90	70	60	80	100	90	90	80	40	40	30	20	10	10
	Mandai West	-	-	-	-	-	-	-	-	-	-	-	-	-	-	-	-	-	-	-	-
Marina East	Total	-	-	-	-	-	-	-	-	-	-	-	-	-	-	-	-	-	-	-	-
	Marina East	-	-	-	-	-	-	-	-	-	-	-	-	-	-	-	-	-	-	-	-
Marina South	Total	-	-	-	-	-	-	-	-	-	-	-	-	-	-	-	-	-	-	-	-
	Marina South	-	-	-	-	-	-	-	-	-	-	-	-	-	-	-	-	-	-	-	-
Marine Parade	Total	24,520	990	1,210	1,200	1,180	1,210	1,290	1,300	1,730	2,050	2,190	1,730	1,690	1,520	1,400	1,390	870	790	470	330
	East Coast	-	-	-	-	-	-	-	-	-	-	-	-	-	-	-	-	-	-	-	-
	Katong	4,910	210	250	250	260	240	290	280	390	440	450	340	350	300	260	230	140	120	80	60
	Marina East (Mp)	-	-	-	-	-	-	-	-	-	-	-	-	-	-	-	-	-	-	-	-
	Marine Parade	14,350	540	710	660	630	670	680	710	960	1,160	1,260	1,040	970	880	860	900	610	570	310	210
	Mountbatten	5,260	240	250	290	280	300	320	310	380	450	490	360	370	330	280	260	130	100	70	60
Museum	Total	250	10	20	10	10	10	10	30	40	30	30	20	20	10	10	10	10	-	-	-
	Bras Basah	-	-	-	-	-	-	-	-	-	-	-	-	-	-	-	-	-	-	-	-
	Dhoby Ghaut	160	10	10	-	10	-	10	20	30	20	10	10	10	10	-	10	-	-	-	-
	Fort Canning	90	10	-	10	-	-	10	-	10	10	10	10	10	10	-	-	-	-	-	-
Newton	Total	4,310	190	260	260	190	170	230	290	360	440	440	340	290	240	200	180	80	70	50	30
	Cairnhill	2,060	90	110	120	90	80	120	150	180	210	210	170	130	110	90	80	40	30	20	20
	Goodwood Park	660	40	70	40	30	20	40	40	60	80	70	40	40	30	20	20	10	10	10	10
	Istana Negara	-	-	-	-	-	-	-	-	-	-	-	-	-	-	-	-	-	-	-	-
	Monk's Hill	510	20	30	20	20	30	20	30	50	60	60	30	40	20	20	20	10	10	10	10
	Newton Circus	110	-	10	10	-	-	10	10	10	20	10	10	10	-	10	10	-	-	-	-
	Orange Grove	950	30	50	70	50	40	40	50	60	90	90	90	70	70	50	50	20	20	10	-
North-Eastern Islands	Total	-	-	-	-	-	-	-	-	-	-	-	-	-	-	-	-	-	-	-	-
	North-Eastern Islands	-	-	-	-	-	-	-	-	-	-	-	-	-	-	-	-	-	-	-	-
Novena	Total	25,400	1,030	1,200	1,240	1,080	1,180	1,480	1,750	2,060	2,230	2,200	1,810	1,710	1,580	1,420	1,240	770	670	440	290
	Balestier	16,760	620	660	680	630	800	1,020	1,270	1,320	1,340	1,380	1,210	1,160	1,160	990	920	560	510	320	200
	Dunearn	2,150	80	140	160	140	140	120	90	100	140	180	170	160	120	120	100	70	50	50	30
	Malcolm	1,570	70	120	110	90	60	70	80	100	140	140	100	110	80	80	70	50	40	30	30
	Moulmein	4,580	240	280	270	180	160	240	300	520	600	480	310	240	200	200	140	90	70	50	30
	Mount Pleasant	340	10	10	20	30	20	20	20	20	10	20	30	30	30	20	20	10	10	10	-

Note: Planning areas refer to areas demarcated in the Urban Redevelopment Authority's Master Plan 2019.

CENSUS OF POPULATION 2020

Table 88 Resident Population by Planning Area/Subzone of Residence, Age Group and Sex *(cont'd)*

- continued

Number

Planning Area of Residence	Subzone	Total	0 - 4	5 - 9	10 - 14	15 - 19	20 - 24	25 - 29	30 - 34	35 - 39	40 - 44	45 - 49	50 - 54	55 - 59	60 - 64	65 - 69	70 - 74	75 - 79	80 - 84	85 - 89	90 & Over
		Females																			
Orchard	Total	490	30	20	40	30	20	30	40	40	40	40	40	30	30	30	20	10	10	-	-
	Boulevard	200	10	10	10	10	10	10	10	20	10	20	10	10	20	20	10	-	10	-	-
	Somerset	80	-	-	-	-	10	-	10	10	-	10	10	-	-	-	-	-	-	-	-
	Tanglin	210	10	10	20	10	10	10	10	10	30	20	10	10	10	10	10	-	-	-	-
Outram	Total	9,130	300	410	380	270	340	460	540	680	790	670	600	600	650	630	620	380	370	210	250
	China Square	760	20	10	10	10	20	30	30	60	50	60	50	60	90	80	70	40	40	20	20
	Chinatown	5,450	200	300	270	160	190	290	370	480	610	420	340	300	330	300	310	170	170	100	130
	Pearl's Hill	2,750	80	100	100	90	120	120	120	130	130	170	200	220	230	240	220	160	160	90	100
	People's Park	160	-	-	-	10	10	20	20	10	10	10	10	10	10	10	10	10	10	-	-
Pasir Ris	Total	74,570	2,800	3,180	3,740	4,540	6,030	6,500	4,610	4,710	5,210	5,660	7,210	6,740	4,940	3,220	2,230	1,270	1,000	600	380
	Flora Drive	7,470	280	330	390	460	520	480	430	530	660	700	680	590	490	300	240	150	120	70	60
	Loyang East	1,080	30	30	50	80	90	90	50	50	70	100	90	110	100	60	40	30	10	10	10
	Loyang West	120	-	-	-	-	-	-	-	-	-	-	-	-	-	10	10	20	30	20	20
	Pasir Ris Central	16,490	800	870	820	870	1,160	1,350	1,310	1,270	1,190	1,190	1,450	1,450	1,050	660	440	250	190	120	60
	Pasir Ris Drive	27,480	860	970	1,240	1,620	2,410	2,830	1,550	1,370	1,530	1,800	2,710	2,770	2,150	1,420	970	520	420	240	130
	Pasir Ris Park	3,860	230	280	280	260	210	170	320	400	460	390	330	210	110	90	70	30	20	10	10
	Pasir Ris Wafer Fab Park	-	-	-	-	-	-	-	-	-	-	-	-	-	-	-	-	-	-	-	-
	Pasir Ris West	18,070	610	710	960	1,250	1,640	1,580	940	1,090	1,310	1,480	1,970	1,620	1,040	690	470	290	210	140	80
Paya Lebar	Total	-	-	-	-	-	-	-	-	-	-	-	-	-	-	-	-	-	-	-	-
	Airport Road	-	-	-	-	-	-	-	-	-	-	-	-	-	-	-	-	-	-	-	-
	Paya Lebar East	-	-	-	-	-	-	-	-	-	-	-	-	-	-	-	-	-	-	-	-
	Paya Lebar North	-	-	-	-	-	-	-	-	-	-	-	-	-	-	-	-	-	-	-	-
	Paya Lebar West	-	-	-	-	-	-	-	-	-	-	-	-	-	-	-	-	-	-	-	-
	Plab	-	-	-	-	-	-	-	-	-	-	-	-	-	-	-	-	-	-	-	-
Pioneer	Total	-	-	-	-	-	-	-	-	-	-	-	-	-	-	-	-	-	-	-	-
	Benoi Sector	-	-	-	-	-	-	-	-	-	-	-	-	-	-	-	-	-	-	-	-
	Gul Basin	-	-	-	-	-	-	-	-	-	-	-	-	-	-	-	-	-	-	-	-
	Gul Circle	-	-	-	-	-	-	-	-	-	-	-	-	-	-	-	-	-	-	-	-
	Joo Koon	-	-	-	-	-	-	-	-	-	-	-	-	-	-	-	-	-	-	-	-
	Pioneer Sector	-	-	-	-	-	-	-	-	-	-	-	-	-	-	-	-	-	-	-	-
Punggol	Total	88,520	7,960	7,340	5,510	4,190	3,300	4,640	9,800	11,590	8,520	6,660	4,460	3,770	3,410	2,880	2,150	1,050	680	380	250
	Coney Island	-	-	-	-	-	-	-	-	-	-	-	-	-	-	-	-	-	-	-	-
	Matilda	26,590	2,690	2,310	1,550	1,080	920	1,520	3,150	3,910	2,390	1,820	1,190	1,020	950	850	620	300	180	90	70

Note: Planning areas refer to areas demarcated in the Urban Redevelopment Authority's Master Plan 2019.

CENSUS OF POPULATION 2020

Table 88 Resident Population by Planning Area/Subzone of Residence, Age Group and Sex *(cont'd)*

- continued

Number

Planning Area of Residence	Subzone	Total	0 - 4	5 - 9	10 - 14	15 - 19	20 - 24	25 - 29	30 - 34	35 - 39	40 - 44	45 - 49	50 - 54	55 - 59	60 - 64	65 - 69	70 - 74	75 - 79	80 - 84	85 - 89	90 & Over
		Females																			
	Northshore	220	20	10	10	10	20	20	20	10	10	20	20	20	10	10	10	-	-	-	-
	Punggol Canal	-	-	-	-	-	-	-	-	-	-	-	-	-	-	-	-	-	-	-	-
	Punggol Field	24,840	1,180	1,630	1,900	1,680	1,280	1,250	1,470	2,250	2,710	2,530	1,640	1,420	1,270	990	750	390	270	140	110
	Punggol Town Centre	11,340	1,370	1,010	570	400	310	630	1,770	1,720	1,000	660	500	360	340	270	210	90	80	40	20
	Waterway East	25,530	2,710	2,380	1,490	1,020	760	1,220	3,400	3,700	2,410	1,640	1,110	940	840	760	570	270	160	100	60
Queenstown	Total	50,820	1,910	2,060	2,050	2,040	2,410	3,010	3,590	3,800	3,920	3,800	3,570	3,440	3,330	3,120	3,140	2,090	1,800	1,100	640
	Commonwealth	3,770	80	100	120	140	150	190	210	230	260	310	290	290	280	240	280	220	200	130	60
	Dover	5,820	160	270	310	320	340	320	300	380	470	520	470	410	380	330	360	210	170	90	50
	Ghim Moh	7,380	380	320	290	250	290	440	730	530	490	450	420	430	470	460	550	350	280	170	90
	Holland Drive	6,920	180	160	190	220	290	390	440	390	500	550	520	520	470	510	540	420	350	170	110
	Kent Ridge	-	-	-	-	-	-	-	-	-	-	-	-	-	-	-	-	-	-	-	-
	Margaret Drive	8,380	560	550	380	270	290	450	720	1,060	800	540	470	420	410	430	390	210	200	140	100
	Mei Chin	8,210	210	270	350	400	450	580	510	480	550	610	670	660	620	510	430	320	290	190	120
	National University Of S'pore	170	-	-	-	10	110	20	10	-	10	10	-	10	-	-	-	-	-	-	-
	One North	370	20	30	30	20	20	20	30	50	40	50	30	10	10	10	10	-	-	-	-
	Pasir Panjang 1	2,300	80	90	120	140	150	170	150	180	220	200	190	160	150	120	90	40	30	20	10
	Pasir Panjang 2	1,570	40	70	80	80	110	120	90	90	110	110	120	130	130	130	80	30	30	10	10
	Port	60	-	-	-	-	-	-	10	-	-	-	-	10	10	10	10	-	-	-	-
	Queensway	140	-	-	10	-	10	10	10	10	10	20	10	10	10	10	10	10	-	-	-
	Singapore Polytechnic	-	-	-	-	-	-	-	-	-	-	-	-	-	-	-	-	-	-	-	-
	Tanglin Halt	5,630	210	190	180	190	200	290	370	380	460	420	370	380	400	370	410	290	260	170	100
River Valley	Total	5,450	240	340	310	310	240	310	350	510	560	560	430	320	290	210	200	120	90	30	40
	Institution Hill	1,650	100	140	100	70	70	70	100	200	230	160	110	60	70	70	60	20	20	-	-
	Leonie Hill	1,690	60	90	110	110	80	100	100	150	170	210	140	110	90	60	50	30	20	10	10
	One Tree Hill	1,150	50	50	60	90	60	60	60	90	80	110	110	90	70	50	50	40	30	10	10
	Oxley	820	20	40	40	40	30	70	70	60	70	70	60	50	50	40	40	30	20	10	20
	Paterson	130	10	10	10	10	10	-	10	10	20	10	10	10	10	-	-	-	-	-	-
Rochor	Total	6,590	200	230	250	280	280	420	460	480	530	510	460	430	480	480	440	260	210	120	80
	Bencoolen	690	20	20	30	30	30	40	50	50	50	50	50	50	40	60	40	30	20	20	20
	Farrer Park	1,310	40	50	60	60	70	70	100	100	110	110	90	80	110	100	80	50	30	30	10
	Kampong Glam	40	-	-	-	-	-	10	-	-	-	10	-	10	-	-	-	-	-	-	-

Note: Planning areas refer to areas demarcated in the Urban Redevelopment Authority's Master Plan 2019.

CENSUS OF POPULATION 2020

Table 88 Resident Population by Planning Area/Subzone of Residence, Age Group and Sex *(cont'd)*

- continued

Number

Planning Area of Residence	Subzone	Total	0 - 4	5 - 9	10 - 14	15 - 19	20 - 24	25 - 29	30 - 34	35 - 39	40 - 44	45 - 49	50 - 54	55 - 59	60 - 64	65 - 69	70 - 74	75 - 79	80 - 84	85 - 89	90 & Over
		Females																			
	Little India	1,580	40	30	60	70	70	110	90	80	130	120	110	110	140	130	120	80	60	30	20
	Mackenzie	50	-	-	-	-	-	10	10	10	10	10	10	-	-	-	-	-	-	-	-
	Mount Emily	860	40	60	40	40	20	60	100	130	110	90	50	40	30	20	20	10	10	-	10
	Rochor Canal	-	-	-	-	-	-	-	-	-	-	-	-	-	-	-	-	-	-	-	-
	Selegie	100	-	-	10	10	10	10	-	10	10	10	10	10	10	10	10	-	-	-	-
	Sungei Road	1,030	40	50	40	60	50	60	60	60	50	60	80	70	60	80	90	60	40	20	10
	Victoria	920	10	20	20	20	30	50	60	50	70	70	60	80	90	80	90	40	50	20	10
Seletar	Total	160	10	10	10	10	10	-	-	10	20	20	20	20	10	10	10	-	-	-	-
	Pulau Punggol Barat	-	-	-	-	-	-	-	-	-	-	-	-	-	-	-	-	-	-	-	-
	Pulau Punggol Timor	-	-	-	-	-	-	-	-	-	-	-	-	-	-	-	-	-	-	-	-
	Seletar	150	10	10	10	10	10	-	-	10	20	20	20	10	10	10	10	-	-	-	-
	Seletar Aerospace Park	-	-	-	-	-	-	-	-	-	-	-	-	-	-	-	-	-	-	-	-
Sembawang	Total	51,930	3,120	2,830	3,150	3,130	2,960	4,080	4,640	4,410	4,550	4,620	3,560	3,250	2,700	1,870	1,240	770	520	340	190
	Admiralty	7,060	350	410	470	430	380	410	540	630	640	650	500	430	400	300	210	130	90	70	20
	Sembawang Central	17,740	900	970	1,080	1,090	1,110	1,340	1,390	1,480	1,520	1,650	1,250	1,250	1,050	620	410	270	180	110	60
	Sembawang East	8,790	1,030	400	400	400	410	1,240	1,330	690	660	600	500	400	240	220	130	90	50	30	10
	Sembawang North	12,790	540	720	850	850	770	730	870	1,140	1,200	1,230	920	870	790	560	340	190	130	80	40
	Sembawang Springs	4,610	290	290	300	290	230	300	470	440	460	420	310	200	160	130	100	70	70	40	40
	Sembawang Straits	930	30	50	50	70	70	70	50	50	80	80	80	90	50	40	40	20	10	10	-
	Senoko North	-	-	-	-	-	-	-	-	-	-	-	-	-	-	-	-	-	-	-	-
	Senoko South	-	-	-	-	-	-	-	-	-	-	-	-	-	-	-	-	-	-	-	-
	The Wharves	-	-	-	-	-	-	-	-	-	-	-	-	-	-	-	-	-	-	-	-
Sengkang	Total	126,890	8,010	8,470	7,840	6,620	6,430	7,500	11,860	13,190	11,610	10,130	7,670	7,440	6,950	5,120	3,590	1,870	1,270	790	510
	Anchorvale	24,420	1,870	1,840	1,600	1,290	1,040	1,340	2,610	2,640	2,350	2,010	1,200	1,190	1,200	910	630	340	200	100	70
	Compassvale	10,790	810	850	710	440	320	570	1,110	1,470	1,350	770	470	450	460	400	310	150	110	40	20
	Fernvale	29,950	2,360	2,530	1,960	1,370	1,150	1,430	3,160	3,830	3,040	2,170	1,540	1,350	1,240	1,040	770	420	270	210	130
	Lorong Halus North	-	-	-	-	-	-	-	-	-	-	-	-	-	-	-	-	-	-	-	-
	Rivervale	30,230	1,220	1,510	1,810	1,850	2,050	2,020	2,090	2,310	2,370	2,670	2,250	2,330	2,090	1,480	1,000	470	350	220	140
	Sengkang Town Centre	31,500	1,740	1,740	1,750	1,670	1,880	2,130	2,900	2,940	2,510	2,520	2,220	2,140	1,970	1,300	890	490	350	220	160
	Sengkang West	-	-	-	-	-	-	-	-	-	-	-	-	-	-	-	-	-	-	-	-

Note: Planning areas refer to areas demarcated in the Urban Redevelopment Authority's Master Plan 2019.

CENSUS OF POPULATION 2020

Table 88 Resident Population by Planning Area/Subzone of Residence, Age Group and Sex *(cont'd)*

- continued

Number

Planning Area of Residence	Subzone	Total	0 - 4	5 - 9	10 - 14	15 - 19	20 - 24	25 - 29	30 - 34	35 - 39	40 - 44	45 - 49	50 - 54	55 - 59	60 - 64	65 - 69	70 - 74	75 - 79	80 - 84	85 - 89	90 & Over
		Females																			
Serangoon	Total	60,530	1,720	2,060	2,520	2,970	3,580	4,650	4,040	3,670	3,900	4,430	4,490	5,030	5,290	4,270	3,250	1,800	1,450	860	580
	Lorong Chuan	4,400	140	180	240	270	310	320	260	260	300	380	380	370	320	210	170	90	110	60	50
	Seletar Hills	7,460	200	270	370	450	520	570	420	390	480	590	600	630	570	460	370	220	180	100	70
	Serangoon Central	12,960	350	390	430	540	670	1,020	950	850	790	910	910	1,110	1,270	1,030	760	410	320	160	100
	Serangoon Garden	18,860	500	590	750	860	1,090	1,330	1,150	1,020	1,150	1,350	1,310	1,510	1,720	1,500	1,190	660	560	350	260
	Serangoon North	8,100	230	300	400	490	570	690	520	500	520	570	700	760	670	500	290	190	110	80	30
	Serangoon North Ind Estate	-	-	-	-	-	-	-	-	-	-	-	-	-	-	-	-	-	-	-	-
	Upper Paya Lebar	8,760	290	340	330	370	430	730	730	650	660	630	590	660	750	560	460	240	170	110	60
Simpang	Total	-	-	-	-	-	-	-	-	-	-	-	-	-	-	-	-	-	-	-	-
	Pulau Seletar	-	-	-	-	-	-	-	-	-	-	-	-	-	-	-	-	-	-	-	-
	Simpang North	-	-	-	-	-	-	-	-	-	-	-	-	-	-	-	-	-	-	-	-
	Simpang South	-	-	-	-	-	-	-	-	-	-	-	-	-	-	-	-	-	-	-	-
	Tanjong Irau	-	-	-	-	-	-	-	-	-	-	-	-	-	-	-	-	-	-	-	-
Singapore River	Total	1,730	120	140	100	70	60	70	120	210	210	190	130	90	70	50	50	20	20	-	10
	Boat Quay	60	-	-	-	-	-	-	-	10	-	-	-	10	10	10	-	-	-	-	-
	Clarke Quay	50	10	-	-	-	-	-	10	10	10	-	10	-	-	-	-	-	-	-	-
	Robertson Quay	1,610	120	130	90	70	60	70	110	200	200	180	120	80	60	50	40	20	20	-	10
Southern Islands	Total	1,020	50	80	70	70	60	50	60	100	90	120	100	80	50	30	20	10	10	-	-
	Sentosa	1,020	50	80	70	70	60	50	60	100	90	120	100	80	50	30	20	10	10	-	-
	Southern Group	-	-	-	-	-	-	-	-	-	-	-	-	-	-	-	-	-	-	-	-
Straits View	Total	-	-	-	-	-	-	-	-	-	-	-	-	-	-	-	-	-	-	-	-
	Straits View	-	-	-	-	-	-	-	-	-	-	-	-	-	-	-	-	-	-	-	-
Sungei Kadut	Total	370	10	20	20	20	30	30	20	30	20	20	30	30	30	20	20	10	20	10	10
	Gali Batu	-	-	-	-	-	-	-	-	-	-	-	-	-	-	-	-	-	-	-	-
	Kranji	-	-	-	-	-	-	-	-	-	-	-	-	-	-	-	-	-	-	-	-
	Pang Sua	-	-	-	-	-	-	-	-	-	-	-	-	-	-	-	-	-	-	-	-
	Reservoir View	-	-	-	-	-	-	-	-	-	-	-	-	-	-	-	-	-	-	-	-
	Turf Club	340	10	10	10	20	30	30	20	20	20	20	20	30	30	20	20	10	20	10	-
Tampines	Total	132,900	5,790	5,510	5,770	6,530	8,570	10,770	9,990	9,510	8,710	9,030	10,030	11,310	11,010	8,120	5,380	2,660	2,110	1,300	820
	Simei	20,400	650	850	950	1,070	1,290	1,620	1,290	1,490	1,490	1,580	1,590	1,790	1,630	1,210	830	400	310	200	160
	Tampines East	67,010	2,680	2,580	2,880	3,310	4,480	5,320	4,700	4,580	4,170	4,440	5,250	5,920	5,870	4,300	2,860	1,430	1,150	690	430
	Tampines North	4,090	560	250	120	120	110	680	760	330	210	140	140	130	140	120	110	30	40	40	40
	Tampines West	40,510	1,880	1,800	1,800	1,980	2,590	3,070	3,200	3,070	2,790	2,810	2,960	3,340	3,300	2,450	1,550	780	590	360	190
	Xilin	880	20	30	30	50	90	80	50	40	50	60	80	120	80	50	30	10	10	10	-

Note: Planning areas refer to areas demarcated in the Urban Redevelopment Authority's Master Plan 2019.

CENSUS OF POPULATION 2020

Table 88 Resident Population by Planning Area/Subzone of Residence, Age Group and Sex *(cont'd)*

- continued

Number

Planning Area of Residence	Subzone	Total	0 - 4	5 - 9	10 - 14	15 - 19	20 - 24	25 - 29	30 - 34	35 - 39	40 - 44	45 - 49	50 - 54	55 - 59	60 - 64	65 - 69	70 - 74	75 - 79	80 - 84	85 - 89	90 & Over
		Females																			
Tanglin	Total	11,700	540	850	730	600	560	570	730	970	1,110	1,150	880	690	640	570	480	260	190	110	90
	Chatsworth	3,690	170	230	210	160	160	170	260	350	400	400	300	190	170	170	150	90	50	30	20
	Nassim	5,110	250	420	340	300	250	260	270	430	480	490	360	300	280	240	200	100	70	40	40
	Ridout	830	40	70	50	40	40	40	60	50	60	70	70	50	50	50	40	20	20	10	10
	Tyersall	2,070	80	130	140	90	110	110	130	130	180	190	160	150	130	120	90	50	40	30	20
Tengah	Total	-	-	-	-	-	-	-	-	-	-	-	-	-	-	-	-	-	-	-	-
	Brickland	-	-	-	-	-	-	-	-	-	-	-	-	-	-	-	-	-	-	-	-
	Forest Hill	-	-	-	-	-	-	-	-	-	-	-	-	-	-	-	-	-	-	-	-
	Garden	-	-	-	-	-	-	-	-	-	-	-	-	-	-	-	-	-	-	-	-
	Park	-	-	-	-	-	-	-	-	-	-	-	-	-	-	-	-	-	-	-	-
	Plantation	-	-	-	-	-	-	-	-	-	-	-	-	-	-	-	-	-	-	-	-
	Tengah Industrial Estate	-	-	-	-	-	-	-	-	-	-	-	-	-	-	-	-	-	-	-	-
Toa Payoh	Total	63,960	2,170	2,390	2,550	2,690	3,100	4,230	4,320	4,350	4,570	4,960	4,540	4,750	4,780	4,070	3,780	2,540	2,210	1,250	720
	Bidadari	-	-	-	-	-	-	-	-	-	-	-	-	-	-	-	-	-	-	-	-
	Boon Teck	7,450	290	270	270	320	360	500	520	450	410	500	510	590	530	480	460	360	340	190	120
	Braddell	5,210	160	210	230	220	300	340	300	330	380	380	390	390	390	340	280	200	190	100	80
	Joo Seng	4,120	180	130	180	150	180	300	360	340	330	320	280	280	260	260	220	120	110	70	40
	Kim Keat	4,130	90	110	150	150	230	310	260	230	290	290	260	340	400	300	290	180	140	80	40
	Lorong 8 Toa Payoh	3,730	60	90	110	160	210	260	180	200	230	300	280	320	310	280	250	190	160	100	50
	Pei Chun	5,420	120	190	230	270	260	300	280	310	370	470	460	430	430	330	350	260	190	110	50
	Potong Pasir	6,060	180	190	190	240	260	370	430	420	460	480	430	430	550	510	440	210	150	90	40
	Sennett	3,720	200	170	180	190	150	340	400	310	250	250	190	210	250	190	160	100	80	60	50
	Toa Payoh Central	15,070	540	720	690	660	780	960	940	1,130	1,230	1,270	1,100	1,090	970	800	760	530	470	290	140
	Toa Payoh West	7,780	310	260	250	240	310	450	570	530	510	580	530	590	610	530	520	370	370	170	90
	Woodleigh	1,260	50	50	80	90	70	100	80	110	110	120	100	90	80	60	50	20	10	10	10
Tuas	Total	-	-	-	-	-	-	-	-	-	-	-	-	-	-	-	-	-	-	-	-
	Tengeh	-	-	-	-	-	-	-	-	-	-	-	-	-	-	-	-	-	-	-	-
	Tuas Bay	-	-	-	-	-	-	-	-	-	-	-	-	-	-	-	-	-	-	-	-
	Tuas North	-	-	-	-	-	-	-	-	-	-	-	-	-	-	-	-	-	-	-	-
	Tuas Promenade	-	-	-	-	-	-	-	-	-	-	-	-	-	-	-	-	-	-	-	-
	Tuas View	-	-	-	-	-	-	-	-	-	-	-	-	-	-	-	-	-	-	-	-
	Tuas View Extension	-	-	-	-	-	-	-	-	-	-	-	-	-	-	-	-	-	-	-	-

Note: Planning areas refer to areas demarcated in the Urban Redevelopment Authority's Master Plan 2019.

CENSUS OF POPULATION 2020

Table 88 Resident Population by Planning Area/Subzone of Residence, Age Group and Sex *(cont'd)*

- continued

Number

Planning Area of Residence	Subzone	Total	0 - 4	5 - 9	10 - 14	15 - 19	20 - 24	25 - 29	30 - 34	35 - 39	40 - 44	45 - 49	50 - 54	55 - 59	60 - 64	65 - 69	70 - 74	75 - 79	80 - 84	85 - 89	90 & Over
		Females																			
Western Islands	Total	-	-	-	-	-	-	-	-	-	-	-	-	-	-	-	-	-	-	-	-
	Jurong Island And Bukom	-	-	-	-	-	-	-	-	-	-	-	-	-	-	-	-	-	-	-	-
	Semakau	-	-	-	-	-	-	-	-	-	-	-	-	-	-	-	-	-	-	-	-
	Sudong	-	-	-	-	-	-	-	-	-	-	-	-	-	-	-	-	-	-	-	-
Western Water Catchment	Total	350	20	20	10	10	110	20	20	30	30	20	20	20	20	-	-	-	-	-	-
	Bahar	-	-	-	-	-	-	-	-	-	-	-	-	-	-	-	-	-	-	-	-
	Cleantech	-	-	-	-	-	-	-	-	-	-	-	-	-	-	-	-	-	-	-	-
	Murai	350	20	20	10	10	110	20	20	30	30	20	20	20	20	-	-	-	-	-	-
Woodlands	Total	127,150	5,630	6,070	7,040	8,210	10,320	10,100	9,210	9,210	9,280	10,660	10,870	9,620	7,610	5,240	3,610	1,920	1,390	770	400
	Greenwood Park	-	-	-	-	-	-	-	-	-	-	-	-	-	-	-	-	-	-	-	-
	Midview	17,610	740	800	940	1,210	1,660	1,540	1,280	1,170	1,080	1,400	1,720	1,360	1,010	650	440	260	180	100	80
	North Coast	5,970	150	170	220	300	470	470	340	330	360	450	500	570	490	400	350	180	130	70	30
	Senoko West	-	-	-	-	-	-	-	-	-	-	-	-	-	-	-	-	-	-	-	-
	Woodgrove	16,920	500	630	850	1,090	1,620	1,480	990	1,010	1,150	1,390	1,760	1,450	1,150	710	480	280	200	120	70
	Woodlands East	49,500	2,460	2,570	2,920	3,320	3,840	3,850	3,900	3,770	3,880	4,450	3,930	3,570	2,700	1,820	1,150	560	450	240	120
	Woodlands Regional Centre	-	-	-	-	-	-	-	-	-	-	-	-	-	-	-	-	-	-	-	-
	Woodlands South	20,470	1,020	1,260	1,390	1,400	1,480	1,280	1,500	1,850	1,810	1,830	1,550	1,280	1,000	740	520	260	160	110	40
	Woodlands West	16,650	760	630	720	890	1,250	1,480	1,190	1,090	1,000	1,130	1,410	1,390	1,260	930	670	380	280	130	60
Yishun	Total	112,140	5,580	5,610	5,310	5,370	6,360	8,490	9,670	9,160	8,280	8,020	7,830	9,020	8,070	6,070	4,150	2,170	1,570	900	520
	Khatib	5,270	130	150	180	230	290	490	400	330	320	340	410	550	520	400	250	140	80	50	20
	Lower Seletar	9,420	1,040	830	560	450	370	700	1,500	1,080	770	590	410	350	280	180	150	60	50	30	20
	Nee Soon	450	10	20	30	30	20	20	30	20	40	40	40	40	40	20	20	20	10	10	10
	Northland	14,070	470	510	650	680	920	1,110	930	930	970	1,020	1,070	1,380	1,240	880	580	330	220	130	70
	Springleaf	2,190	60	90	120	130	150	210	120	90	140	180	160	200	170	150	120	60	40	20	10
	Yishun Central	1,340	50	60	70	50	80	110	100	100	130	110	100	100	90	70	40	30	20	10	10
	Yishun East	30,640	2,030	2,170	1,620	1,450	1,640	2,140	3,000	3,260	2,470	2,000	1,970	2,040	1,750	1,280	910	380	300	170	90
	Yishun South	21,580	930	820	920	1,010	1,180	1,880	1,830	1,500	1,450	1,600	1,570	1,920	1,670	1,290	890	460	340	200	130
	Yishun West	27,190	860	950	1,160	1,350	1,700	1,840	1,770	1,860	2,010	2,140	2,100	2,440	2,330	1,810	1,210	700	520	290	170

Note: Planning areas refer to areas demarcated in the Urban Redevelopment Authority's Master Plan 2019.

CENSUS OF POPULATION 2020

Table 89 Resident Population by Planning Area/Subzone of Residence, Ethnic Group and Sex

Number

Planning Area of Residence	Subzone	Total			Chinese			Malays			Indians			Others		
		Total	Males	Females	Total	Males	Females	Total	Males	Females	Total	Males	Females	Total	Males	Females
Total	Total	4,044,210	1,977,560	2,066,650	3,006,770	1,461,340	1,545,430	545,500	271,330	274,170	362,270	185,570	176,710	129,670	59,320	70,350
Ang Mo Kio	Total	162,280	77,570	84,700	134,350	64,050	70,300	11,140	5,480	5,660	12,810	6,350	6,470	3,970	1,690	2,280
	Ang Mo Kio Town Centre	4,810	2,260	2,550	4,140	1,950	2,200	140	60	80	370	170	200	160	80	80
	Cheng San	28,070	13,480	14,600	23,240	11,120	12,120	1,940	960	980	2,280	1,150	1,130	610	250	370
	Chong Boon	26,500	12,860	13,640	21,860	10,590	11,270	1,830	920	900	2,240	1,130	1,110	580	220	360
	Kebun Bahru	22,620	10,660	11,970	18,710	8,780	9,930	1,820	890	930	1,590	780	800	510	210	300
	Sembawang Hills	6,850	3,210	3,650	6,100	2,850	3,250	70	40	40	460	210	250	220	110	110
	Shangri-La	15,960	7,780	8,180	12,350	6,020	6,330	1,760	850	900	1,480	760	730	370	160	220
	Tagore	7,950	3,790	4,160	7,160	3,400	3,760	70	30	40	500	250	250	220	110	110
	Townsville	21,140	9,930	11,210	17,360	8,150	9,210	1,440	710	730	1,760	840	920	590	240	350
	Yio Chu Kang	20	-	-	-	-	-	-	-	-	-	-	-	-	-	-
	Yio Chu Kang East	4,200	2,090	2,120	3,740	1,850	1,890	60	30	30	280	140	140	120	70	50
	Yio Chu Kang North	-	-	-	-	-	-	-	-	-	-	-	-	-	-	-
	Yio Chu Kang West	24,150	11,520	12,630	19,690	9,350	10,340	2,020	1,000	1,020	1,860	910	950	590	270	320
Bedok	Total	276,990	134,210	142,790	201,780	96,890	104,880	39,300	19,340	19,950	24,450	12,480	11,960	11,470	5,490	5,990
	Bayshore	7,450	3,580	3,870	5,090	2,370	2,710	130	50	80	1,590	790	800	650	370	290
	Bedok North	81,840	39,700	42,140	57,440	27,640	29,800	15,580	7,750	7,820	6,200	3,180	3,020	2,620	1,130	1,500
	Bedok Reservoir	25,470	12,480	12,990	19,150	9,340	9,810	3,270	1,610	1,660	2,220	1,140	1,080	830	390	440
	Bedok South	46,690	22,540	24,160	36,480	17,450	19,030	4,570	2,250	2,320	3,410	1,740	1,660	2,240	1,100	1,140
	Frankel	34,490	16,260	18,230	28,300	13,180	15,120	1,040	460	590	2,730	1,390	1,340	2,420	1,240	1,180
	Kaki Bukit	37,150	18,210	18,940	24,060	11,710	12,350	8,710	4,310	4,410	3,380	1,750	1,630	990	440	550
	Kembangan	37,460	18,460	19,010	26,700	13,140	13,560	5,870	2,870	3,010	3,550	1,820	1,730	1,340	630	710
	Siglap	6,440	2,980	3,460	4,570	2,070	2,500	120	50	80	1,380	670	700	370	190	180
Bishan	Total	87,320	42,260	45,060	75,040	36,220	38,820	3,190	1,560	1,630	6,490	3,240	3,260	2,590	1,240	1,350
	Bishan East	28,310	13,420	14,880	23,910	11,290	12,620	1,260	610	650	2,360	1,170	1,190	780	360	420
	Marymount	29,620	14,680	14,940	25,630	12,700	12,930	1,020	500	530	2,120	1,070	1,050	850	410	440
	Upper Thomson	29,390	14,160	15,230	25,500	12,230	13,280	910	450	450	2,010	1,000	1,010	970	480	490
Boon Lay	Total	40	-	-	-	-	-	-	-	-	-	-	-	-	-	-
	Liu Fang	10	-	-	-	-	-	-	-	-	-	-	-	-	-	-
	Samulun	10	-	-	-	-	-	-	-	-	-	-	-	-	-	-
	Shipyard	-	-	-	-	-	-	-	-	-	-	-	-	-	-	-
	Tukang	10	-	-	-	-	-	-	-	-	-	-	-	-	-	-

Note: Planning areas refer to areas demarcated in the Urban Redevelopment Authority's Master Plan 2019

Table 89 Resident Population by Planning Area/Subzone of Residence, Ethnic Group and Sex

- continued

Number

Planning Area of Residence	Subzone	Total			Chinese			Malays			Indians			Others		
		Total	Males	Females	Total	Males	Females	Total	Males	Females	Total	Males	Females	Total	Males	Females
Bukit Batok	Total	158,030	77,480	80,550	113,460	55,320	58,140	25,240	12,520	12,730	14,950	7,650	7,300	4,380	2,000	2,380
	Brickworks	19,820	9,800	10,020	12,620	6,250	6,360	5,440	2,730	2,700	1,380	690	690	380	120	260
	Bukit Batok Central	27,290	13,290	14,000	20,820	10,100	10,720	3,520	1,740	1,780	2,350	1,180	1,170	600	260	340
	Bukit Batok East	12,690	6,290	6,410	7,850	3,800	4,050	2,990	1,510	1,480	1,590	860	730	270	110	150
	Bukit Batok South	14,930	7,360	7,570	11,140	5,450	5,690	1,780	880	910	1,620	840	780	390	190	200
	Bukit Batok West	15,000	7,300	7,700	10,450	5,090	5,360	2,560	1,240	1,320	1,680	850	830	310	120	190
	Gombak	9,930	4,840	5,090	8,430	4,120	4,310	560	260	300	670	340	330	260	130	140
	Guilin	12,940	6,290	6,650	8,910	4,290	4,620	1,960	960	1,000	1,600	810	780	470	220	240
	Hillview	19,300	9,290	10,000	16,680	7,960	8,720	340	160	180	1,210	600	610	1,070	580	500
	Hong Kah North	26,150	13,030	13,120	16,580	8,260	8,320	6,100	3,040	3,060	2,840	1,470	1,380	640	270	370
Bukit Merah	Total	151,250	72,730	78,520	120,830	57,490	63,350	11,430	5,850	5,580	13,980	7,110	6,870	5,010	2,290	2,730
	Alexandra Hill	13,490	6,630	6,860	9,850	4,770	5,080	1,950	1,000	950	1,410	740	670	280	120	160
	Alexandra North	2,620	1,230	1,400	2,200	1,010	1,190	20	10	10	230	110	120	180	100	80
	Bukit Ho Swee	14,390	7,050	7,340	11,570	5,570	6,000	1,290	690	600	1,160	620	540	380	180	200
	Bukit Merah	1,110	550	570	920	450	470	10	-	10	140	70	70	40	20	20
	City Terminals	20	-	-	-	-	-	-	-	-	-	-	-	-	-	-
	Depot Road	6,540	3,090	3,450	5,290	2,480	2,820	170	80	90	780	390	390	300	140	160
	Everton Park	7,810	3,680	4,120	6,240	2,910	3,330	420	220	190	810	390	420	340	160	180
	Henderson Hill	13,320	6,490	6,830	10,240	4,990	5,250	1,480	730	750	1,240	620	610	370	150	220
	Kampong Tiong Bahru	9,010	4,440	4,560	6,900	3,390	3,510	960	520	440	930	470	470	220	80	140
	Maritime Square	3,620	1,770	1,850	2,570	1,230	1,340	70	40	30	370	190	180	610	320	300
	Redhill	10,620	5,150	5,470	8,530	4,090	4,450	860	430	430	900	490	420	330	150	180
	Singapore General Hospital	10	-	-	-	-	-	-	-	-	-	-	-	-	-	-
	Telok Blangah Drive	19,320	9,170	10,140	15,760	7,430	8,330	1,340	680	660	1,730	870	860	490	200	290
	Telok Blangah Rise	12,150	5,740	6,420	9,760	4,570	5,190	700	350	350	1,400	690	710	300	130	170
	Telok Blangah Way	9,230	4,610	4,620	7,100	3,520	3,580	1,010	540	470	930	480	460	180	70	120
	Tiong Bahru	12,890	5,990	6,900	11,400	5,260	6,150	250	110	140	780	390	380	460	230	240
	Tiong Bahru Station	15,120	7,140	7,980	12,500	5,830	6,660	920	450	470	1,170	600	580	530	260	280
Bukit Panjang	Total	138,270	68,150	70,120	102,800	50,480	52,310	21,690	10,910	10,780	10,340	5,240	5,100	3,450	1,520	1,930
	Bangkit	22,270	11,010	11,260	16,630	8,190	8,440	3,800	1,900	1,900	1,420	740	680	410	170	240
	Dairy Farm	6,940	3,350	3,590	5,990	2,890	3,100	110	50	60	430	200	230	400	200	200
	Fajar	27,820	13,870	13,950	18,950	9,380	9,570	5,950	3,070	2,880	2,270	1,150	1,120	650	270	370
	Jelebu	31,310	15,370	15,940	24,700	12,100	12,610	3,770	1,880	1,880	2,100	1,060	1,050	740	340	400

Note: Planning areas refer to areas demarcated in the Urban Redevelopment Authority's Master Plan 2019

Table 89 Resident Population by Planning Area/Subzone of Residence, Ethnic Group and Sex

- continued

Number

Planning Area of Residence	Subzone	Total			Chinese			Malays			Indians			Others		
		Total	Males	Females	Total	Males	Females	Total	Males	Females	Total	Males	Females	Total	Males	Females
	Nature Reserve	3,850	1,810	2,040	3,170	1,470	1,710	80	30	50	300	150	150	300	160	140
	Saujana	25,920	12,830	13,090	18,540	9,140	9,400	4,630	2,350	2,290	2,250	1,150	1,100	510	200	310
	Senja	20,170	9,920	10,260	14,810	7,330	7,480	3,360	1,630	1,730	1,560	790	770	440	170	270
Bukit Timah	Total	77,860	35,980	41,880	67,400	30,950	36,450	640	250	390	3,840	1,850	1,990	5,980	2,930	3,050
	Anak Bukit	21,870	10,370	11,500	19,930	9,400	10,530	210	90	120	880	430	450	850	440	410
	Coronation Road	6,690	3,050	3,650	5,880	2,690	3,190	30	10	20	280	130	150	510	220	290
	Farrer Court	6,180	2,900	3,280	5,430	2,540	2,890	90	40	50	270	130	140	390	190	200
	Hillcrest	9,470	4,170	5,300	7,890	3,460	4,430	60	10	50	580	260	320	950	440	510
	Holland Road	10,840	4,800	6,040	9,350	4,100	5,250	60	20	40	510	240	270	920	440	490
	Leedon Park	6,440	2,960	3,480	5,120	2,310	2,810	70	20	40	410	200	220	850	430	420
	Swiss Club	5,340	2,470	2,880	4,540	2,060	2,480	50	20	30	260	140	120	490	240	250
	Ulu Pandan	11,020	5,280	5,740	9,260	4,390	4,880	80	30	50	660	330	330	1,020	530	490
Central Water Catchment	Total	-	-	-	-	-	-	-	-	-	-	-	-	-	-	-
	Central Water Catchment	-	-	-	-	-	-	-	-	-	-	-	-	-	-	-
Changi	Total	1,850	960	890	820	410	410	620	330	300	320	180	140	90	40	50
	Changi Airport	10	-	-	-	-	-	-	-	-	-	-	-	-	-	-
	Changi Point	540	300	240	250	140	110	180	90	90	60	40	20	50	30	20
	Changi West	1,300	660	650	560	270	290	440	230	210	260	140	120	40	10	20
Changi Bay	Total	-	-	-	-	-	-	-	-	-	-	-	-	-	-	-
	Changi Bay	-	-	-	-	-	-	-	-	-	-	-	-	-	-	-
Choa Chu Kang	Total	192,070	95,690	96,380	133,520	66,400	67,120	35,500	17,790	17,710	18,020	9,210	8,810	5,020	2,290	2,730
	Choa Chu Kang Central	22,530	11,180	11,340	17,320	8,570	8,750	2,870	1,410	1,460	1,760	920	830	580	280	300
	Choa Chu Kang North	31,930	15,860	16,070	22,490	11,190	11,300	5,360	2,650	2,710	3,160	1,590	1,580	910	440	480
	Keat Hong	38,180	19,010	19,170	25,720	12,780	12,930	8,370	4,240	4,130	3,320	1,690	1,620	780	290	490
	Peng Siang	34,720	17,340	17,390	23,160	11,540	11,610	6,990	3,510	3,480	3,730	1,900	1,830	860	390	460
	Teck Whye	24,320	12,190	12,140	15,450	7,760	7,690	5,830	2,930	2,910	2,530	1,290	1,240	510	210	300
	Yew Tee	40,390	20,100	20,280	29,390	14,550	14,840	6,080	3,050	3,030	3,540	1,830	1,710	1,380	680	700
Clementi	Total	91,990	43,630	48,360	73,630	34,630	39,010	8,270	4,090	4,180	6,970	3,470	3,510	3,120	1,450	1,670
	Clementi Central	14,000	6,600	7,400	11,190	5,250	5,950	1,420	690	730	940	470	480	440	200	250
	Clementi North	28,810	13,400	15,410	23,270	10,740	12,530	2,760	1,350	1,420	1,980	970	1,020	790	340	450
	Clementi West	15,260	7,310	7,950	10,940	5,170	5,770	2,190	1,100	1,090	1,700	850	850	440	200	240
	Clementi Woods	16,000	7,660	8,340	12,430	5,880	6,560	1,630	820	810	1,380	680	690	560	280	290
	Faber	5,360	2,620	2,740	4,840	2,370	2,470	30	20	20	270	140	130	230	110	130

Note: Planning areas refer to areas demarcated in the Urban Redevelopment Authority's Master Plan 2019

Table 89 Resident Population by Planning Area/Subzone of Residence, Ethnic Group and Sex

- continued

Number

Planning Area of Residence	Subzone	Total			Chinese			Malays			Indians			Others		
		Total	Males	Females	Total	Males	Females	Total	Males	Females	Total	Males	Females	Total	Males	Females
	Pandan	20	-	-	-	-	-	-	-	-	-	-	-	-	-	-
	Sunset Way	5,650	2,640	3,010	4,740	2,190	2,550	180	80	90	360	180	180	380	190	190
	Toh Tuck	20	-	-	-	-	-	-	-	-	-	-	-	-	-	-
	West Coast	6,870	3,370	3,500	6,190	3,020	3,170	70	30	40	340	180	160	270	140	140
Downtown Core	Total	3,190	1,590	1,600	2,500	1,200	1,290	30	20	10	200	120	90	460	260	210
	Anson	80	-	-	-	-	-	-	-	-	-	-	-	-	-	-
	Bayfront Subzone	-	-	-	-	-	-	-	-	-	-	-	-	-	-	-
	Bugis	890	440	450	800	390	410	10	10	10	40	20	20	40	30	20
	Cecil	260	130	130	190	90	100	-	-	-	10	10	10	50	30	20
	Central Subzone	880	410	470	650	300	350	10	-	-	60	30	30	160	80	90
	City Hall	80	-	-	-	-	-	-	-	-	-	-	-	-	-	-
	Clifford Pier	-	-	-	-	-	-	-	-	-	-	-	-	-	-	-
	Marina Centre	10	-	-	-	-	-	-	-	-	-	-	-	-	-	-
	Maxwell	-	-	-	-	-	-	-	-	-	-	-	-	-	-	-
	Nicoll	290	150	140	210	110	100	-	-	-	20	10	10	60	30	30
	Phillip	10	-	-	-	-	-	-	-	-	-	-	-	-	-	-
	Raffles Place	40	-	-	-	-	-	-	-	-	-	-	-	-	-	-
	Tanjong Pagar	670	350	320	500	240	260	10	-	-	50	40	10	110	70	40
Geylang	Total	110,110	54,260	55,860	85,460	41,930	43,520	12,470	6,200	6,270	8,640	4,530	4,100	3,550	1,590	1,960
	Aljunied	39,990	19,740	20,250	33,870	16,680	17,190	2,300	1,140	1,160	2,330	1,230	1,100	1,500	690	810
	Geylang East	29,920	14,540	15,380	22,210	10,720	11,490	4,100	2,000	2,100	2,520	1,290	1,230	1,100	530	570
	Kallang Way	30	-	-	-	-	-	-	-	-	-	-	-	-	-	-
	Kampong Ubi	11,800	5,890	5,910	8,110	4,030	4,080	2,340	1,180	1,150	1,030	540	480	330	130	190
	Macpherson	28,360	14,070	14,300	21,240	10,490	10,750	3,740	1,880	1,870	2,750	1,460	1,290	630	240	390
Hougang	Total	227,560	111,490	116,070	184,810	90,310	94,500	18,760	9,310	9,450	18,710	9,600	9,110	5,290	2,270	3,020
	Defu Industrial Park	20	-	-	-	-	-	-	-	-	-	-	-	-	-	-
	Hougang Central	4,720	2,350	2,370	4,130	2,070	2,060	200	100	100	340	160	180	60	30	30
	Hougang East	24,920	12,110	12,810	20,400	9,940	10,460	2,010	970	1,040	2,020	1,010	1,010	490	190	300
	Hougang West	45,460	22,410	23,050	36,270	17,850	18,420	4,390	2,200	2,190	3,930	2,010	1,920	870	350	520
	Kangkar	32,290	15,740	16,540	26,340	12,870	13,470	2,470	1,190	1,280	2,730	1,380	1,350	750	310	440
	Kovan	24,810	11,960	12,840	22,240	10,710	11,520	550	260	290	1,350	670	690	670	330	340
	Lorong Ah Soo	32,320	15,270	17,050	27,060	12,700	14,350	2,290	1,140	1,150	2,360	1,170	1,190	620	260	360
	Lorong Halus	-	-	-	-	-	-	-	-	-	-	-	-	-	-	-
	Tai Seng	13,830	6,670	7,160	11,370	5,440	5,930	1,130	560	570	1,070	570	500	270	110	160
	Trafalgar	49,200	24,950	24,240	37,000	18,710	18,290	5,720	2,900	2,820	4,920	2,640	2,280	1,560	700	860

Note: Planning areas refer to areas demarcated in the Urban Redevelopment Authority's Master Plan 2019

Table 89 Resident Population by Planning Area/Subzone of Residence, Ethnic Group and Sex

- continued

Number

Planning Area of Residence	Subzone	Total			Chinese			Malays			Indians			Others		
		Total	Males	Females	Total	Males	Females	Total	Males	Females	Total	Males	Females	Total	Males	Females
Jurong East	Total	78,600	38,930	39,670	55,440	27,300	28,140	12,700	6,350	6,350	8,610	4,470	4,140	1,850	810	1,040
	International Business Park	10	-	-	-	-	-	-	-	-	-	-	-	-	-	-
	Jurong Gateway	450	210	240	410	190	220	-	-	-	30	10	10	10	10	10
	Jurong Port	-	-	-	-	-	-	-	-	-	-	-	-	-	-	-
	Jurong River	10	-	-	-	-	-	-	-	-	-	-	-	-	-	-
	Lakeside (Business)	-	-	-	-	-	-	-	-	-	-	-	-	-	-	-
	Lakeside (Leisure)	1,070	570	500	910	480	430	40	20	20	80	50	40	40	20	20
	Penjuru Crescent	10	-	-	-	-	-	-	-	-	-	-	-	-	-	-
	Teban Gardens	18,530	9,250	9,280	11,490	5,730	5,760	4,590	2,270	2,320	2,110	1,110	1,000	350	140	210
	Toh Guan	14,590	7,230	7,360	11,160	5,510	5,650	1,560	770	790	1,470	770	700	390	180	210
	Yuhua East	24,770	12,120	12,650	17,960	8,710	9,250	3,570	1,810	1,760	2,700	1,370	1,330	550	240	310
	Yuhua West	19,160	9,530	9,630	13,480	6,670	6,820	2,940	1,490	1,460	2,220	1,150	1,060	510	230	290
Jurong West	Total	262,730	131,900	130,840	183,590	91,900	91,690	46,520	23,370	23,150	26,360	13,860	12,490	6,260	2,760	3,500
	Boon Lay Place	29,340	15,060	14,270	19,040	9,760	9,280	6,840	3,520	3,320	2,710	1,470	1,240	740	310	430
	Chin Bee	-	-	-	-	-	-	-	-	-	-	-	-	-	-	-
	Hong Kah	53,890	26,650	27,230	36,750	18,080	18,670	10,240	5,090	5,160	5,690	2,970	2,720	1,200	510	690
	Jurong West Central	63,760	31,810	31,950	49,000	24,360	24,640	7,450	3,750	3,700	5,290	2,770	2,520	2,030	940	1,090
	Kian Teck	40	-	-	-	-	-	-	-	-	-	-	-	-	-	-
	Safti	-	-	-	-	-	-	-	-	-	-	-	-	-	-	-
	Taman Jurong	39,920	19,920	20,000	28,610	14,350	14,270	6,500	3,210	3,290	3,910	1,980	1,930	890	380	510
	Wenya	8,280	4,170	4,110	5,360	2,700	2,670	1,520	770	750	1,150	590	560	250	110	140
	Yunnan	67,500	34,250	33,250	44,790	22,630	22,160	13,970	7,040	6,930	7,600	4,080	3,520	1,150	500	640
Kallang	Total	101,290	50,040	51,260	77,010	37,540	39,460	7,000	3,600	3,400	14,510	7,630	6,880	2,780	1,270	1,510
	Bendemeer	37,570	18,240	19,330	31,040	14,910	16,130	1,380	690	700	4,450	2,340	2,110	690	300	390
	Boon Keng	11,790	5,630	6,160	9,530	4,540	4,990	1,090	540	550	890	430	460	280	120	160
	Crawford	8,380	4,630	3,750	5,670	3,120	2,550	1,600	890	710	900	550	350	220	80	140
	Geylang Bahru	11,280	5,620	5,660	8,480	4,180	4,300	1,310	670	640	1,310	710	600	180	60	120
	Kallang Bahru	20	-	-	-	-	-	-	-	-	-	-	-	-	-	-
	Kampong Bugis	920	460	460	760	380	380	40	20	30	100	60	40	20	10	10
	Kampong Java	10,530	5,140	5,390	8,220	3,980	4,230	330	150	180	1,580	830	750	400	170	230
	Lavender	9,690	5,070	4,610	6,740	3,460	3,290	840	450	390	1,760	990	770	340	180	160
	Tanjong Rhu	11,110	5,230	5,880	6,560	2,970	3,590	390	190	190	3,520	1,730	1,800	640	340	300
Lim Chu Kang	Total	110	60	50	100	50	50	-	-	-	-	-	-	-	-	-
	Lim Chu Kang	110	60	50	100	50	50	-	-	-	-	-	-	-	-	-

Note: Planning areas refer to areas demarcated in the Urban Redevelopment Authority's Master Plan 2019

CENSUS OF POPULATION 2020

Table 89 Resident Population by Planning Area/Subzone of Residence, Ethnic Group and Sex

- continued

Number

Planning Area of Residence	Subzone	Total			Chinese			Malays			Indians			Others		
		Total	Males	Females	Total	Males	Females	Total	Males	Females	Total	Males	Females	Total	Males	Females
Mandai	Total	2,090	990	1,100	1,650	780	870	110	50	70	270	140	130	60	20	30
	Mandai East	-	-	-	-	-	-	-	-	-	-	-	-	-	-	-
	Mandai Estate	2,090	990	1,100	1,650	780	870	110	50	70	270	140	130	60	20	30
	Mandai West	-	-	-	-	-	-	-	-	-	-	-	-	-	-	-
Marina East	Total	-	-	-	-	-	-	-	-	-	-	-	-	-	-	-
	Marina East	-	-	-	-	-	-	-	-	-	-	-	-	-	-	-
Marina South	Total	-	-	-	-	-	-	-	-	-	-	-	-	-	-	-
	Marina South	-	-	-	-	-	-	-	-	-	-	-	-	-	-	-
Marine Parade	Total	46,220	21,700	24,520	35,050	16,200	18,850	3,120	1,530	1,590	5,510	2,710	2,810	2,530	1,260	1,270
	East Coast	-	-	-	-	-	-	-	-	-	-	-	-	-	-	-
	Katong	9,360	4,440	4,910	8,050	3,760	4,290	110	60	60	650	340	310	550	290	250
	Marina East (Mp)	-	-	-	-	-	-	-	-	-	-	-	-	-	-	-
	Marine Parade	26,880	12,530	14,350	19,860	9,080	10,780	2,940	1,440	1,490	2,650	1,320	1,330	1,430	690	750
	Mountbatten	9,980	4,720	5,260	7,140	3,360	3,780	70	40	40	2,220	1,050	1,170	550	280	270
Museum	Total	510	260	250	360	160	190	-	-	-	40	30	10	110	60	50
	Bras Basah	10	-	-	-	-	-	-	-	-	-	-	-	-	-	-
	Dhoby Ghaut	320	160	160	260	130	130	-	-	-	20	10	-	40	20	20
	Fort Canning	190	90	90	90	40	60	-	-	-	20	10	10	70	40	30
Newton	Total	8,260	3,950	4,310	6,110	2,880	3,230	60	10	50	750	370	380	1,340	690	650
	Cairnhill	3,880	1,830	2,060	2,910	1,360	1,550	30	10	20	360	160	200	580	300	290
	Goodwood Park	1,260	600	660	1,020	480	540	-	-	-	70	40	30	160	80	80
	Istana Negara	60	-	-	-	-	-	-	-	-	-	-	-	-	-	-
	Monk's Hill	1,030	520	510	770	390	380	10	-	10	120	60	60	140	70	70
	Newton Circus	250	140	110	180	100	80	-	-	-	20	10	10	50	30	20
	Orange Grove	1,790	840	950	1,200	540	660	20	10	10	170	80	90	410	210	190
North-Eastern Islands	Total	50	-	-	-	-	-	-	-	-	-	-	-	-	-	-
	North-Eastern Islands	50	-	-	-	-	-	-	-	-	-	-	-	-	-	-
Novena	Total	49,330	23,930	25,400	40,720	19,660	21,060	1,730	840	890	4,140	2,130	2,010	2,740	1,300	1,440
	Balestier	32,430	15,670	16,760	26,610	12,820	13,790	1,600	780	820	3,010	1,540	1,470	1,210	520	690
	Dunearn	3,960	1,800	2,150	3,230	1,440	1,790	20	10	20	320	160	160	390	200	190
	Malcolm	2,950	1,380	1,570	2,430	1,130	1,300	30	10	20	180	90	90	320	150	170
	Moulmein	9,300	4,720	4,580	7,940	4,000	3,940	70	30	40	600	320	270	700	370	330
	Mount Pleasant	690	350	340	520	270	250	10	-	-	40	20	20	120	60	60

Note: Planning areas refer to areas demarcated in the Urban Redevelopment Authority's Master Plan 2019

CENSUS OF POPULATION 2020

Table 89 Resident Population by Planning Area/Subzone of Residence, Ethnic Group and Sex

- continued

Number

Planning Area of Residence	Subzone	Total			Chinese			Malays			Indians			Others		
		Total	Males	Females	Total	Males	Females	Total	Males	Females	Total	Males	Females	Total	Males	Females
Orchard	Total	920	430	490	630	280	350	20	10	10	80	40	40	200	100	90
	Boulevard	410	210	200	290	130	150	10	10	-	20	10	10	90	60	30
	Somerset	140	60	80	120	50	70	-	-	-	10	-	-	10	10	10
	Tanglin	370	170	210	220	100	130	10	-	-	50	30	30	90	40	50
Outram	Total	18,340	9,210	9,130	14,910	7,370	7,550	1,650	890	770	1,290	720	570	480	230	240
	China Square	1,430	670	760	1,390	650	740	-	-	-	20	10	10	20	10	10
	Chinatown	10,490	5,040	5,450	8,780	4,130	4,650	570	310	260	790	410	380	350	190	170
	Pearl's Hill	6,120	3,370	2,750	4,460	2,450	2,010	1,070	570	500	480	300	180	100	40	60
	People's Park	290	140	160	290	130	160	-	-	-	-	-	-	-	-	-
Pasir Ris	Total	147,110	72,540	74,570	98,790	48,390	50,400	29,370	14,570	14,800	13,120	6,760	6,370	5,840	2,830	3,010
	Flora Drive	14,680	7,200	7,470	11,330	5,490	5,840	1,350	650	700	1,400	730	670	590	330	260
	Loyang East	2,140	1,060	1,080	1,590	800	790	100	50	50	280	140	140	180	80	100
	Loyang West	220	100	120	190	80	100	10	10	10	10	-	-	10	-	-
	Pasir Ris Central	32,240	15,750	16,490	23,710	11,510	12,190	4,700	2,290	2,420	2,630	1,380	1,250	1,200	570	630
	Pasir Ris Drive	54,420	26,940	27,480	32,300	15,900	16,400	15,080	7,520	7,560	4,840	2,470	2,370	2,200	1,040	1,160
	Pasir Ris Park	7,620	3,760	3,860	5,960	2,900	3,060	790	400	390	560	290	270	320	180	150
	Pasir Ris Wafer Fab Park	10	-	-	-	-	-	-	-	-	-	-	-	-	-	-
	Pasir Ris West	35,790	17,720	18,070	23,710	11,700	12,010	7,330	3,660	3,670	3,410	1,740	1,680	1,340	630	710
Paya Lebar	Total	40	-	-	-	-	-	-	-	-	-	-	-	-	-	-
	Airport Road	-	-	-	-	-	-	-	-	-	-	-	-	-	-	-
	Paya Lebar East	10	-	-	-	-	-	-	-	-	-	-	-	-	-	-
	Paya Lebar North	30	-	-	-	-	-	-	-	-	-	-	-	-	-	-
	Paya Lebar West	-	-	-	-	-	-	-	-	-	-	-	-	-	-	-
	Plab	-	-	-	-	-	-	-	-	-	-	-	-	-	-	-
Pioneer	Total	80	-	-	-	-	-	-	-	-	-	-	-	-	-	-
	Benoi Sector	10	-	-	-	-	-	-	-	-	-	-	-	-	-	-
	Gul Basin	10	-	-	-	-	-	-	-	-	-	-	-	-	-	-
	Gul Circle	20	-	-	-	-	-	-	-	-	-	-	-	-	-	-
	Joo Koon	30	-	-	-	-	-	-	-	-	-	-	-	-	-	-
	Pioneer Sector	-	-	-	-	-	-	-	-	-	-	-	-	-	-	-
Punggol	Total	174,450	85,940	88,520	131,940	65,180	66,760	26,050	12,820	13,230	12,190	6,250	5,940	4,270	1,680	2,590
	Coney Island	-	-	-	-	-	-	-	-	-	-	-	-	-	-	-
	Matilda	52,200	25,610	26,590	39,660	19,600	20,060	7,970	3,860	4,120	3,360	1,700	1,660	1,210	460	750

Note: Planning areas refer to areas demarcated in the Urban Redevelopment Authority's Master Plan 2019

CENSUS OF POPULATION 2020

Table 89 Resident Population by Planning Area/Subzone of Residence, Ethnic Group and Sex

- continued

Number

Planning Area of Residence	Subzone	Total			Chinese			Malays			Indians			Others		
		Total	Males	Females	Total	Males	Females	Total	Males	Females	Total	Males	Females	Total	Males	Females
	Northshore	460	230	220	370	190	180	30	20	20	30	20	10	20	10	10
	Punggol Canal	-	-	-	-	-	-	-	-	-	-	-	-	-	-	-
	Punggol Field	48,960	24,120	24,840	37,330	18,370	18,960	6,010	2,950	3,060	4,270	2,210	2,060	1,350	590	760
	Punggol Town Centre	22,260	10,920	11,340	17,040	8,380	8,660	3,510	1,750	1,760	1,140	570	570	580	220	350
	Waterway East	50,580	25,050	25,530	37,530	18,640	18,900	8,530	4,250	4,280	3,390	1,770	1,630	1,120	400	720
Queenstown	Total	95,930	45,120	50,820	78,220	36,370	41,850	6,940	3,390	3,550	7,060	3,600	3,470	3,710	1,760	1,950
	Commonwealth	7,000	3,230	3,770	5,250	2,400	2,850	1,000	490	510	460	240	230	290	110	180
	Dover	11,080	5,260	5,820	9,260	4,340	4,920	470	240	240	940	480	450	410	200	210
	Ghim Moh	13,850	6,470	7,380	11,170	5,170	6,010	1,460	710	750	840	420	430	370	180	190
	Holland Drive	12,680	5,760	6,920	10,630	4,770	5,870	960	440	520	620	320	300	460	230	230
	Kent Ridge	80	-	-	-	-	-	-	-	-	-	-	-	-	-	-
	Margaret Drive	16,090	7,710	8,380	13,770	6,540	7,230	660	350	310	1,110	570	540	550	260	300
	Mei Chin	15,570	7,350	8,210	12,180	5,690	6,490	1,340	670	670	1,640	810	830	410	190	230
	National University Of S'pore	240	70	170	220	60	160	-	-	-	10	-	-	20	10	10
	One North	720	350	370	460	220	250	-	-	-	50	30	20	200	100	100
	Pasir Panjang 1	4,510	2,200	2,300	3,890	1,880	2,010	40	20	20	270	150	130	300	160	140
	Pasir Panjang 2	3,060	1,490	1,570	2,520	1,200	1,310	60	40	30	220	120	100	260	140	130
	Port	120	60	60	110	60	60	-	-	-	10	-	10	-	-	-
	Queensway	270	130	140	200	90	110	10	-	10	20	20	10	30	20	10
	Singapore Polytechnic	100	-	-	-	-	-	-	-	-	-	-	-	-	-	-
	Tanglin Halt	10,590	4,960	5,630	8,470	3,920	4,550	920	450	470	850	430	410	350	150	200
River Valley	Total	10,070	4,620	5,450	7,020	3,170	3,860	90	30	60	1,500	710	790	1,460	720	740
	Institution Hill	3,150	1,500	1,650	2,210	1,040	1,170	20	10	20	490	240	250	430	210	210
	Leonie Hill	3,120	1,430	1,690	2,030	920	1,110	30	10	20	600	280	330	460	230	240
	One Tree Hill	2,070	910	1,150	1,450	630	830	10	-	10	290	130	160	310	150	160
	Oxley	1,490	670	820	1,160	500	660	20	10	10	80	40	40	220	110	110
	Paterson	240	110	130	170	70	100	10	-	-	30	20	10	40	20	20
Rochor	Total	13,120	6,530	6,590	9,660	4,660	5,000	600	290	310	2,390	1,340	1,040	480	240	240
	Bencoolen	1,310	620	690	970	450	520	40	20	20	250	120	130	50	20	30
	Farrer Park	2,660	1,350	1,310	1,860	920	940	70	30	40	680	390	290	60	20	40
	Kampong Glam	120	80	40	40	20	20	10	10	10	60	40	20	10	10	-

Note: Planning areas refer to areas demarcated in the Urban Redevelopment Authority's Master Plan 2019

Table 89 Resident Population by Planning Area/Subzone of Residence, Ethnic Group and Sex

- continued

Number

Planning Area of Residence	Subzone	Total			Chinese			Malays			Indians			Others		
		Total	Males	Females	Total	Males	Females	Total	Males	Females	Total	Males	Females	Total	Males	Females
	Little India	3,270	1,680	1,580	2,410	1,180	1,230	40	20	20	780	460	320	40	20	20
	Mackenzie	110	60	50	80	40	40	-	-	-	10	10	10	10	10	-
	Mount Emily	1,630	770	860	1,290	590	710	40	20	20	100	50	40	200	110	90
	Rochor Canal	-	-	-	-	-	-	-	-	-	-	-	-	-	-	-
	Selegie	210	110	100	130	70	60	-	-	-	60	30	30	20	10	10
	Sungei Road	2,050	1,020	1,030	1,370	690	690	380	190	190	270	140	130	30	10	20
	Victoria	1,760	840	920	1,510	710	800	30	10	20	180	100	80	50	30	20
Seletar	Total	300	140	160	190	90	100	10	-	-	30	20	20	70	30	40
	Pulau Punggol Barat	-	-	-	-	-	-	-	-	-	-	-	-	-	-	-
	Pulau Punggol Timor	-	-	-	-	-	-	-	-	-	-	-	-	-	-	-
	Seletar	280	130	150	180	80	100	10	-	-	30	20	10	70	30	40
	Seletar Aerospace Park	20	-	-	-	-	-	-	-	-	-	-	-	-	-	-
Sembawang	Total	102,640	50,710	51,930	72,910	36,000	36,920	16,680	8,160	8,520	9,360	4,860	4,500	3,680	1,690	1,990
	Admiralty	13,920	6,860	7,060	9,780	4,830	4,950	2,250	1,090	1,160	1,350	680	670	550	270	280
	Sembawang Central	34,800	17,060	17,740	25,130	12,270	12,860	5,180	2,550	2,630	3,180	1,620	1,560	1,310	620	690
	Sembawang East	17,340	8,550	8,790	10,850	5,430	5,420	4,610	2,230	2,380	1,480	750	720	400	140	270
	Sembawang North	25,540	12,750	12,790	17,670	8,760	8,900	4,220	2,090	2,120	2,510	1,360	1,150	1,150	530	610
	Sembawang Springs	9,090	4,480	4,610	7,950	3,930	4,020	340	150	190	590	300	280	220	100	120
	Sembawang Straits	1,910	980	930	1,510	760	750	90	40	50	260	150	110	60	30	20
	Senoko North	10	-	-	-	-	-	-	-	-	-	-	-	-	-	-
	Senoko South	30	-	-	-	-	-	-	-	-	-	-	-	-	-	-
	The Wharves	-	-	-	-	-	-	-	-	-	-	-	-	-	-	-
Sengkang	Total	249,370	122,480	126,890	192,870	94,710	98,170	28,560	14,120	14,440	21,690	11,010	10,680	6,240	2,640	3,600
	Anchorvale	48,120	23,700	24,420	37,360	18,350	19,010	5,370	2,650	2,720	4,190	2,170	2,030	1,200	530	670
	Compassvale	20,960	10,170	10,790	17,830	8,630	9,200	1,440	690	750	1,290	670	620	400	180	220
	Fernvale	58,800	28,860	29,950	45,220	22,190	23,030	8,140	4,070	4,080	3,970	2,030	1,940	1,470	570	900
	Lorong Halus North	-	-	-	-	-	-	-	-	-	-	-	-	-	-	-
	Rivervale	59,700	29,460	30,230	44,390	21,990	22,410	7,200	3,560	3,650	6,490	3,220	3,270	1,610	700	910
	Sengkang Town Centre	61,790	30,290	31,500	48,060	23,540	24,520	6,420	3,160	3,250	5,750	2,930	2,830	1,560	660	900
	Sengkang West	10	-	-	-	-	-	-	-	-	-	-	-	-	-	-

Note: Planning areas refer to areas demarcated in the Urban Redevelopment Authority's Master Plan 2019

Table 89 Resident Population by Planning Area/Subzone of Residence, Ethnic Group and Sex

- continued

Number

Planning Area of Residence	Subzone	Total			Chinese			Malays			Indians			Others		
		Total	Males	Females	Total	Males	Females	Total	Males	Females	Total	Males	Females	Total	Males	Females
Serangoon	Total	116,900	56,370	60,530	98,770	47,500	51,270	4,860	2,410	2,450	10,250	5,100	5,150	3,020	1,350	1,660
	Lorong Chuan	8,490	4,090	4,400	7,640	3,690	3,950	50	20	30	470	230	240	320	150	180
	Seletar Hills	14,700	7,250	7,460	13,060	6,430	6,630	160	80	90	1,030	530	500	460	210	240
	Serangoon Central	24,760	11,800	12,960	20,750	9,830	10,920	1,030	530	500	2,420	1,200	1,220	560	240	320
	Serangoon Garden	36,080	17,220	18,860	29,920	14,230	15,690	1,950	970	990	3,180	1,560	1,620	1,030	470	570
	Serangoon North	15,940	7,840	8,100	12,580	6,190	6,380	1,160	570	590	1,910	960	950	300	120	180
	Serangoon North Ind Estate	10	-	-	-	-	-	-	-	-	-	-	-	-	-	-
	Upper Paya Lebar	16,920	8,160	8,760	14,820	7,130	7,690	510	250	260	1,250	620	630	340	160	170
Simpang	Total	-	-	-	-	-	-	-	-	-	-	-	-	-	-	-
	Pulau Seletar	-	-	-	-	-	-	-	-	-	-	-	-	-	-	-
	Simpang North	-	-	-	-	-	-	-	-	-	-	-	-	-	-	-
	Simpang South	-	-	-	-	-	-	-	-	-	-	-	-	-	-	-
	Tanjong Irau	-	-	-	-	-	-	-	-	-	-	-	-	-	-	-
Singapore River	Total	3,260	1,540	1,730	2,300	1,030	1,270	20	10	10	300	150	150	640	340	300
	Boat Quay	130	70	60	90	50	50	-	-	-	10	10	10	30	20	10
	Clarke Quay	130	70	50	80	40	40	-	-	-	10	10	-	40	20	10
	Robertson Quay	3,010	1,390	1,610	2,130	950	1,190	20	10	10	280	140	140	570	300	280
Southern Islands	Total	1,940	920	1,020	1,010	450	560	30	10	20	200	100	100	700	370	330
	Sentosa	1,940	920	1,020	1,010	450	560	30	10	20	200	100	100	700	370	330
	Southern Group	-	-	-	-	-	-	-	-	-	-	-	-	-	-	-
Straits View	Total	-	-	-	-	-	-	-	-	-	-	-	-	-	-	-
	Straits View	-	-	-	-	-	-	-	-	-	-	-	-	-	-	-
Sungei Kadut	Total	750	380	370	640	320	310	-	-	-	90	50	40	20	10	10
	Gali Batu	30	-	-	-	-	-	-	-	-	-	-	-	-	-	-
	Kranji	10	-	-	-	-	-	-	-	-	-	-	-	-	-	-
	Pang Sua	20	-	-	-	-	-	-	-	-	-	-	-	-	-	-
	Reservoir View	20	-	-	-	-	-	-	-	-	-	-	-	-	-	-
	Turf Club	670	330	340	570	290	290	-	-	-	80	40	40	20	10	10
Tampines	Total	259,900	127,000	132,900	173,660	84,300	89,360	56,570	27,940	28,630	21,700	11,160	10,550	7,970	3,610	4,360
	Simei	39,450	19,050	20,400	28,460	13,610	14,850	4,530	2,230	2,310	4,810	2,450	2,370	1,640	770	880
	Tampines East	130,980	63,960	67,010	84,190	40,920	43,280	32,470	15,960	16,510	10,320	5,320	5,000	3,990	1,770	2,220
	Tampines North	8,040	3,950	4,090	5,240	2,570	2,670	2,200	1,100	1,100	400	200	190	210	80	130
	Tampines West	79,670	39,150	40,510	54,290	26,470	27,820	17,290	8,630	8,660	6,050	3,120	2,930	2,030	940	1,100
	Xilin	1,760	890	880	1,470	730	750	70	40	40	120	70	50	90	50	40

Note: Planning areas refer to areas demarcated in the Urban Redevelopment Authority's Master Plan 2019

Table 89 Resident Population by Planning Area/Subzone of Residence, Ethnic Group and Sex

- continued

Number

Planning Area of Residence	Subzone	Total			Chinese			Malays			Indians			Others		
		Total	Males	Females	Total	Males	Females	Total	Males	Females	Total	Males	Females	Total	Males	Females
Tanglin	Total	21,810	10,100	11,700	16,270	7,370	8,900	240	100	140	2,200	1,080	1,120	3,090	1,550	1,540
	Chatsworth	6,890	3,190	3,690	4,770	2,160	2,610	70	30	40	1,020	500	520	1,030	510	520
	Nassim	9,520	4,410	5,110	7,460	3,360	4,100	110	50	60	710	370	350	1,240	640	600
	Ridout	1,520	690	830	1,090	500	600	10	-	-	160	70	80	270	120	150
	Tyersall	3,880	1,810	2,070	2,960	1,360	1,600	60	20	30	320	150	170	550	280	270
Tengah	Total	10	-	-	-	-	-	-	-	-	-	-	-	-	-	-
	Brickland	-	-	-	-	-	-	-	-	-	-	-	-	-	-	-
	Forest Hill	10	-	-	-	-	-	-	-	-	-	-	-	-	-	-
	Garden	-	-	-	-	-	-	-	-	-	-	-	-	-	-	-
	Park	-	-	-	-	-	-	-	-	-	-	-	-	-	-	-
	Plantation	-	-	-	-	-	-	-	-	-	-	-	-	-	-	-
	Tengah Industrial Estate	-	-	-	-	-	-	-	-	-	-	-	-	-	-	-
Toa Payoh	Total	121,850	57,890	63,960	101,320	47,830	53,490	8,410	4,160	4,250	8,590	4,350	4,240	3,530	1,550	1,970
	Bidadari	-	-	-	-	-	-	-	-	-	-	-	-	-	-	-
	Boon Teck	14,660	7,210	7,450	11,280	5,510	5,770	2,030	1,020	1,010	1,020	540	480	340	150	200
	Braddell	9,810	4,590	5,210	7,650	3,530	4,120	1,130	560	570	690	340	350	330	160	170
	Joo Seng	8,150	4,030	4,120	7,110	3,510	3,610	250	130	120	590	300	290	210	100	110
	Kim Keat	7,960	3,840	4,130	6,470	3,120	3,350	540	260	280	780	380	400	180	80	110
	Lorong 8 Toa Payoh	7,160	3,420	3,730	5,880	2,820	3,060	610	290	320	480	240	240	190	70	120
	Pei Chun	10,360	4,940	5,420	8,620	4,120	4,500	820	380	450	610	320	290	310	120	180
	Potong Pasir	11,720	5,660	6,060	9,750	4,650	5,100	520	270	260	1,250	650	600	200	90	110
	Sennett	7,190	3,480	3,720	6,510	3,130	3,380	120	60	70	380	200	180	190	90	90
	Toa Payoh Central	28,020	12,960	15,070	23,620	10,840	12,780	1,740	880	860	1,780	850	930	870	380	490
	Toa Payoh West	14,360	6,570	7,780	12,240	5,540	6,700	640	320	320	870	460	410	610	260	350
	Woodleigh	2,450	1,200	1,260	2,190	1,060	1,120	10	10	10	140	70	70	110	50	60
Tuas	Total	70	-	-	-	-	-	-	-	-	-	-	-	-	-	-
	Tengeh	-	-	-	-	-	-	-	-	-	-	-	-	-	-	-
	Tuas Bay	10	-	-	-	-	-	-	-	-	-	-	-	-	-	-
	Tuas North	30	-	-	-	-	-	-	-	-	-	-	-	-	-	-
	Tuas Promenade	10	-	-	-	-	-	-	-	-	-	-	-	-	-	-
	Tuas View	10	-	-	-	-	-	-	-	-	-	-	-	-	-	-
	Tuas View Extension	10	-	-	-	-	-	-	-	-	-	-	-	-	-	-

Note: Planning areas refer to areas demarcated in the Urban Redevelopment Authority's Master Plan 2019

CENSUS OF POPULATION 2020

Table 89 Resident Population by Planning Area/Subzone of Residence, Ethnic Group and Sex

- continued

Number

Planning Area of Residence	Subzone	Total			Chinese			Malays			Indians			Others		
		Total	Males	Females	Total	Males	Females	Total	Males	Females	Total	Males	Females	Total	Males	Females
Western Islands	Total	10	-	-	-	-	-	-	-	-	-	-	-	-	-	-
	Jurong Island And Bukom	10	-	-	-	-	-	-	-	-	-	-	-	-	-	-
	Semakau	-	-	-	-	-	-	-	-	-	-	-	-	-	-	-
	Sudong	-	-	-	-	-	-	-	-	-	-	-	-	-	-	-
Western Water Catchment	Total	640	290	350	510	220	290	-	-	-	70	40	30	60	30	30
	Bahar	-	-	-	-	-	-	-	-	-	-	-	-	-	-	-
	Cleantech	-	-	-	-	-	-	-	-	-	-	-	-	-	-	-
	Murai	640	290	350	510	220	290	-	-	-	70	40	30	60	30	30
Woodlands	Total	255,130	127,990	127,150	155,360	77,720	77,640	65,480	32,900	32,580	28,240	14,610	13,620	6,060	2,750	3,310
	Greenwood Park	40	-	-	-	-	-	-	-	-	-	-	-	-	-	-
	Midview	35,270	17,660	17,610	20,870	10,400	10,470	9,910	4,940	4,970	3,760	1,990	1,780	740	330	400
	North Coast	12,100	6,130	5,970	6,840	3,490	3,350	3,450	1,720	1,730	1,600	820	770	220	100	120
	Senoko West	20	-	-	-	-	-	-	-	-	-	-	-	-	-	-
	Woodgrove	33,790	16,870	16,920	21,440	10,590	10,840	7,870	3,980	3,890	3,660	1,920	1,740	830	380	450
	Woodlands East	98,980	49,490	49,500	60,510	30,190	30,320	24,560	12,260	12,290	11,420	5,880	5,530	2,500	1,150	1,350
	Woodlands Regional Centre	10	-	-	-	-	-	-	-	-	-	-	-	-	-	-
	Woodlands South	41,000	20,540	20,470	25,940	12,900	13,040	9,850	4,990	4,870	4,130	2,130	2,000	1,080	520	560
	Woodlands West	33,910	17,260	16,650	19,730	10,120	9,600	9,840	5,010	4,830	3,660	1,860	1,800	680	270	420
Yishun	Total	221,610	109,470	112,140	153,160	75,500	77,660	40,390	20,140	20,250	21,950	11,230	10,720	6,110	2,600	3,510
	Khatib	10,250	4,980	5,270	7,540	3,660	3,880	1,430	700	730	980	490	490	300	130	170
	Lower Seletar	18,660	9,240	9,420	12,890	6,370	6,520	3,780	1,910	1,870	1,510	770	740	480	190	290
	Nee Soon	890	440	450	780	380	400	20	10	10	60	30	30	30	20	10
	Northland	28,000	13,930	14,070	17,750	8,820	8,940	6,290	3,130	3,160	3,000	1,530	1,470	970	460	510
	Springleaf	4,370	2,180	2,190	4,010	2,000	2,010	40	20	20	220	110	100	110	50	60
	Yishun Central	2,620	1,290	1,340	2,300	1,130	1,170	140	70	80	140	70	70	50	20	30
	Yishun East	60,670	30,030	30,640	40,290	19,960	20,330	12,670	6,260	6,410	6,110	3,160	2,940	1,600	650	950
	Yishun South	42,240	20,670	21,580	30,680	15,000	15,680	6,230	3,100	3,130	4,230	2,130	2,090	1,110	440	670
	Yishun West	53,910	26,720	27,190	36,930	18,190	18,730	9,800	4,950	4,850	5,720	2,940	2,780	1,460	640	830

Note: Planning areas refer to areas demarcated in the Urban Redevelopment Authority's Master Plan 2019

CENSUS OF POPULATION 2020

Table 90 Resident Population by Planning Area/Subzone of Residence and Type of Dwelling

Number

Planning Area of Residence	Subzone	Total	HDB Dwellings					Condominiums & Other Apartments	Landed Properties	Others
			Total	1- & 2- Room Flats[1/]	3-Room Flats	4-Room Flats	5-Room & Executive Flats			
Total	Total	4,044,210	3,152,410	177,360	575,200	1,338,370	1,061,480	607,940	248,860	35,000
Ang Mo Kio	Total	162,280	131,020	10,720	55,910	43,030	21,370	13,980	15,880	1,390
	Ang Mo Kio Town Centre	4,810	2,830	-	400	630	1,800	1,950	-	30
	Cheng San	28,070	27,970	970	13,290	8,810	4,900	-	-	100
	Chong Boon	26,500	26,000	1,470	12,180	8,560	3,790	-	-	500
	Kebun Bahru	22,620	19,610	1,590	10,240	5,620	2,170	1,670	1,100	240
	Sembawang Hills	6,850	-	-	-	-	-	280	6,500	70
	Shangri-La	15,960	15,620	2,680	6,070	5,140	1,730	-	280	50
	Tagore	7,950	-	-	-	-	-	2,510	5,260	180
	Townsville	21,140	21,080	1,350	6,450	9,440	3,850	-	-	60
	Yio Chu Kang	20	-	-	-	-	-	-	-	-
	Yio Chu Kang East	4,200	-	-	-	-	-	1,820	2,280	110
	Yio Chu Kang North	-	-	-	-	-	-	-	-	-
	Yio Chu Kang West	24,150	17,900	2,660	7,280	4,830	3,140	5,750	460	50
Bedok	Total	276,990	175,620	9,630	54,710	66,310	44,970	54,850	43,870	2,650
	Bayshore	7,450	-	-	-	-	-	6,920	410	130
	Bedok North	81,840	71,560	4,460	30,850	25,570	10,690	5,440	4,380	460
	Bedok Reservoir	25,470	17,440	-	2,840	8,320	6,270	7,930	50	40
	Bedok South	46,690	27,720	1,510	7,920	11,540	6,750	7,170	11,400	410
	Frankel	34,490	-	-	-	-	-	15,090	18,850	550
	Kaki Bukit	37,150	35,390	480	5,900	14,590	14,420	910	710	130
	Kembangan	37,460	23,510	3,180	7,200	6,290	6,840	5,040	8,070	850
	Siglap	6,440	-	-	-	-	-	6,360	-	90
Bishan	Total	87,320	59,350	1,140	4,920	28,160	25,130	16,880	10,390	700
	Bishan East	28,310	24,840	260	1,870	10,590	12,120	3,140	-	330
	Marymount	29,620	22,460	-	-	13,670	8,790	4,270	2,790	100
	Upper Thomson	29,390	12,050	880	3,050	3,910	4,220	9,470	7,600	270
Boon Lay	Total	40	-	-	-	-	-	-	-	-
	Liu Fang	10	-	-	-	-	-	-	-	-
	Samulun	10	-	-	-	-	-	-	-	-
	Shipyard	-	-	-	-	-	-	-	-	-
	Tukang	10	-	-	-	-	-	-	-	-

Note: Planning areas refer to areas demarcated in the Urban Redevelopment Authority's Master Plan 2019.

[1/] Includes HDB studio apartments.

CENSUS OF POPULATION 2020

Table 90 Resident Population by Planning Area/Subzone of Residence and Type of Dwelling

- continued

Number

Planning Area of Residence	Subzone	Total	HDB Dwellings					Condominiums & Other Apartments	Landed Properties	Others
			Total	1- & 2- Room Flats[1/]	3-Room Flats	4-Room Flats	5-Room & Executive Flats			
Bukit Batok	Total	158,030	124,750	6,050	28,300	56,090	34,310	26,500	5,760	1,030
	Brickworks	19,820	19,810	3,940	2,480	8,340	5,040	-	-	10
	Bukit Batok Central	27,290	25,850	1,340	3,860	12,310	8,340	1,400	-	40
	Bukit Batok East	12,690	12,560	-	5,650	4,850	2,060	-	-	140
	Bukit Batok South	14,930	13,080	-	400	6,450	6,220	1,180	640	40
	Bukit Batok West	15,000	14,960	-	5,160	5,970	3,830	-	-	40
	Gombak	9,930	6,190	-	-	3,640	2,540	690	2,970	80
	Guilin	12,940	7,650	-	3,250	2,180	2,220	5,050	-	240
	Hillview	19,300	-	-	-	-	-	16,920	2,150	230
	Hong Kah North	26,150	24,680	770	7,500	12,360	4,050	1,250	-	230
Bukit Merah	Total	151,250	135,050	21,550	35,250	48,210	30,040	14,160	460	1,600
	Alexandra Hill	13,490	13,050	3,770	2,460	3,730	3,090	-	-	450
	Alexandra North	2,620	-	-	-	-	-	2,620	-	-
	Bukit Ho Swee	14,390	13,780	3,540	5,250	3,140	1,850	530	-	80
	Bukit Merah	1,110	1,080	-	150	10	930	-	-	30
	City Terminals	20	-	-	-	-	-	-	-	-
	Depot Road	6,540	4,570	150	330	2,080	2,010	1,970	-	-
	Everton Park	7,810	7,170	420	1,550	2,010	3,190	380	180	80
	Henderson Hill	13,320	13,100	3,680	4,260	3,870	1,290	190	-	30
	Kampong Tiong Bahru	9,010	8,840	1,960	3,930	1,810	1,150	-	-	170
	Maritime Square	3,620	-	-	-	-	-	3,160	80	380
	Redhill	10,620	8,490	1,920	360	3,030	3,190	2,020	-	110
	Singapore General Hospital	10	-	-	-	-	-	-	-	-
	Telok Blangah Drive	19,320	18,750	1,550	5,190	8,580	3,430	510	10	50
	Telok Blangah Rise	12,150	11,130	840	3,950	5,220	1,130	780	170	70
	Telok Blangah Way	9,230	9,180	1,710	4,390	1,570	1,500	-	-	50
	Tiong Bahru	12,890	12,110	390	2,740	6,280	2,700	690	10	80
	Tiong Bahru Station	15,120	13,810	1,620	700	6,890	4,590	1,290	-	20
Bukit Panjang	Total	138,270	115,840	2,400	9,840	55,310	48,290	19,050	3,190	190
	Bangkit	22,270	19,950	-	2,810	11,830	5,310	2,320	-	-
	Dairy Farm	6,940	-	-	-	-	-	4,880	2,050	10
	Fajar	27,820	27,820	520	1,930	13,670	11,700	-	-	-
	Jelebu	31,310	24,150	-	3,810	9,650	10,700	6,530	620	10

Note: Planning areas refer to areas demarcated in the Urban Redevelopment Authority's Master Plan 2019.

[1/] Includes HDB studio apartments.

CENSUS OF POPULATION 2020

Table 90 Resident Population by Planning Area/Subzone of Residence and Type of Dwelling

- continued

Number

Planning Area of Residence	Subzone	Total	HDB Dwellings					Condominiums & Other Apartments	Landed Properties	Others
			Total	1- & 2- Room Flats[1/]	3-Room Flats	4-Room Flats	5-Room & Executive Flats			
	Nature Reserve	3,850	-	-	-	-	-	3,290	530	40
	Saujana	25,920	23,880	280	700	10,470	12,430	2,040	-	-
	Senja	20,170	20,050	1,600	600	9,700	8,150	-	-	120
Bukit Timah	Total	77,860	7,030	190	900	2,510	3,430	37,100	32,790	940
	Anak Bukit	21,870	5,390	190	50	2,020	3,120	8,730	7,570	180
	Coronation Road	6,690	-	-	-	-	-	2,310	4,120	270
	Farrer Court	6,180	1,640	-	840	490	300	3,480	1,000	50
	Hillcrest	9,470	-	-	-	-	-	4,080	5,190	200
	Holland Road	10,840	-	-	-	-	-	6,540	4,220	90
	Leedon Park	6,440	-	-	-	-	-	2,160	4,270	10
	Swiss Club	5,340	-	-	-	-	-	1,850	3,380	110
	Ulu Pandan	11,020	-	-	-	-	-	7,950	3,040	30
Central Water Catchment	Total	-	-	-	-	-	-	-	-	-
	Central Water Catchment	-	-	-	-	-	-	-	-	-
Changi	Total	1,850	360	-	360	-	10	10	340	1,140
	Changi Airport	10	-	-	-	-	-	-	-	-
	Changi Point	540	360	-	360	-	10	-	100	80
	Changi West	1,300	-	-	-	-	-	10	240	1,050
Changi Bay	Total	-	-	-	-	-	-	-	-	-
	Changi Bay	-	-	-	-	-	-	-	-	-
Choa Chu Kang	Total	192,070	165,710	4,900	6,980	79,580	74,260	23,370	2,410	570
	Choa Chu Kang Central	22,530	13,740	-	-	7,890	5,850	8,790	-	-
	Choa Chu Kang North	31,930	27,280	1,510	540	8,980	16,260	2,290	2,190	170
	Keat Hong	38,180	31,950	1,250	1,870	17,210	11,620	5,890	220	120
	Peng Siang	34,720	33,010	410	660	19,700	12,240	1,480	-	230
	Teck Whye	24,320	24,030	1,740	3,910	10,440	7,930	260	-	40
	Yew Tee	40,390	35,710	-	-	15,360	20,350	4,670	-	10
Clementi	Total	91,990	67,410	2,490	25,880	26,430	12,610	17,640	5,730	1,210
	Clementi Central	14,000	11,360	80	4,480	5,370	1,430	1,390	950	290
	Clementi North	28,810	28,480	960	11,420	11,010	5,090	-	-	330
	Clementi West	15,260	11,900	-	7,030	3,750	1,130	3,040	250	70
	Clementi Woods	16,000	12,400	1,450	2,740	5,190	3,020	2,920	280	400
	Faber	5,360	-	-	-	-	-	3,780	1,520	70

Note: Planning areas refer to areas demarcated in the Urban Redevelopment Authority's Master Plan 2019.

[1/] Includes HDB studio apartments.

CENSUS OF POPULATION 2020

Table 90 Resident Population by Planning Area/Subzone of Residence and Type of Dwelling

- continued

Number

Planning Area of Residence	Subzone	Total	HDB Dwellings					Condominiums & Other Apartments	Landed Properties	Others
			Total	1- & 2- Room Flats[1/]	3-Room Flats	4-Room Flats	5-Room & Executive Flats			
	Pandan	20	-	-	-	-	-	-	-	-
	Sunset Way	5,650	3,270	-	210	1,110	1,950	1,480	900	10
	Toh Tuck	20	-	-	-	-	-	-	-	-
	West Coast	6,870	-	-	-	-	-	5,040	1,820	10
Downtown Core	Total	3,190	610	-	-	610	-	2,290	-	290
	Anson	80	-	-	-	-	-	-	-	-
	Bayfront Subzone	-	-	-	-	-	-	-	-	-
	Bugis	890	610	-	-	610	-	200	-	70
	Cecil	260	-	-	-	-	-	240	-	20
	Central Subzone	880	-	-	-	-	-	870	-	10
	City Hall	80	-	-	-	-	-	-	-	-
	Clifford Pier	-	-	-	-	-	-	-	-	-
	Marina Centre	10	-	-	-	-	-	-	-	-
	Maxwell	-	-	-	-	-	-	-	-	-
	Nicoll	290	-	-	-	-	-	270	-	10
	Phillip	10	-	-	-	-	-	-	-	-
	Raffles Place	40	-	-	-	-	-	-	-	-
	Tanjong Pagar	670	-	-	-	-	-	610	-	60
Geylang	Total	110,110	82,130	8,470	27,320	31,210	15,130	19,640	6,370	1,970
	Aljunied	39,990	26,050	1,990	8,760	8,920	6,380	12,240	450	1,260
	Geylang East	29,920	18,700	1,950	6,250	6,710	3,790	6,690	4,160	370
	Kallang Way	30	-	-	-	-	-	-	-	-
	Kampong Ubi	11,800	11,670	-	960	8,740	1,980	-	-	130
	Macpherson	28,360	25,710	4,530	11,360	6,830	2,990	710	1,770	170
Hougang	Total	227,560	171,090	6,000	26,430	85,640	53,020	29,940	22,250	4,280
	Defu Industrial Park	20	-	-	-	-	-	-	-	-
	Hougang Central	4,720	3,530	-	90	1,400	2,040	270	880	40
	Hougang East	24,920	22,930	-	1,590	13,400	7,940	1,980	-	20
	Hougang West	45,460	44,210	-	7,810	24,750	11,650	760	-	500
	Kangkar	32,290	21,540	1,230	5,900	9,850	4,560	10,290	360	100
	Kovan	24,810	3,880	-	690	2,190	990	8,870	11,770	290
	Lorong Ah Soo	32,320	24,080	-	7,700	9,600	6,780	4,300	3,730	220
	Lorong Halus	-	-	-	-	-	-	-	-	-
	Tai Seng	13,830	8,610	1,340	550	4,470	2,260	700	4,140	380
	Trafalgar	49,200	42,320	3,430	2,090	19,990	16,810	2,780	1,370	2,730

Note: Planning areas refer to areas demarcated in the Urban Redevelopment Authority's Master Plan 2019.

[1/] Includes HDB studio apartments.

CENSUS OF POPULATION 2020

Table 90 Resident Population by Planning Area/Subzone of Residence and Type of Dwelling

- continued

Number

Planning Area of Residence	Subzone	Total	HDB Dwellings					Condominiums & Other Apartments	Landed Properties	Others
			Total	1- & 2- Room Flats[1/]	3-Room Flats	4-Room Flats	5-Room & Executive Flats			
Jurong East	Total	78,600	70,940	2,200	17,510	25,440	25,790	6,910	-	750
	International Business Park	10	-	-	-	-	-	-	-	-
	Jurong Gateway	450	-	-	-	-	-	440	-	10
	Jurong Port	-	-	-	-	-	-	-	-	-
	Jurong River	10	-	-	-	-	-	-	-	-
	Lakeside (Business)	-	-	-	-	-	-	-	-	-
	Lakeside (Leisure)	1,070	-	-	-	-	-	790	-	280
	Penjuru Crescent	10	-	-	-	-	-	-	-	-
	Teban Gardens	18,530	18,510	190	4,810	8,800	4,710	-	-	30
	Toh Guan	14,590	14,580	-	570	5,300	8,720	-	-	10
	Yuhua East	24,770	21,910	300	8,240	6,440	6,930	2,600	-	260
	Yuhua West	19,160	15,940	1,710	3,890	4,910	5,430	3,070	-	140
Jurong West	Total	262,730	240,300	8,220	32,530	99,630	99,920	17,390	4,270	780
	Boon Lay Place	29,340	28,150	3,640	12,750	5,620	6,140	1,130	-	60
	Chin Bee	-	-	-	-	-	-	-	-	-
	Hong Kah	53,890	49,010	810	11,860	23,550	12,790	4,770	-	100
	Jurong West Central	63,760	62,580	50	630	23,690	38,200	1,190	-	-
	Kian Teck	40	-	-	-	-	-	-	-	-
	Safti	-	-	-	-	-	-	-	-	-
	Taman Jurong	39,920	32,890	2,190	5,050	13,500	12,150	6,310	690	30
	Wenya	8,280	8,090	-	-	3,070	5,020	-	-	190
	Yunnan	67,500	59,580	1,520	2,240	30,200	25,620	4,000	3,580	350
Kallang	Total	101,290	79,180	11,370	25,430	27,890	14,490	19,090	1,380	1,640
	Bendemeer	37,570	31,270	1,890	9,110	14,630	5,640	4,890	700	720
	Boon Keng	11,790	11,590	950	2,560	5,270	2,810	50	90	60
	Crawford	8,380	7,970	4,270	2,290	720	700	330	-	90
	Geylang Bahru	11,280	11,210	1,080	6,790	1,370	1,970	-	-	70
	Kallang Bahru	20	-	-	-	-	-	-	-	-
	Kampong Bugis	920	670	-	-	580	100	230	-	20
	Kampong Java	10,530	7,020	330	1,710	3,430	1,550	2,840	550	130
	Lavender	9,690	5,910	2,360	1,140	1,520	880	3,330	30	420
	Tanjong Rhu	11,110	3,540	490	1,840	380	830	7,440	10	120
Lim Chu Kang	Total	110	-	-	-	-	-	-	-	110
	Lim Chu Kang	110	-	-	-	-	-	-	-	110

Note: Planning areas refer to areas demarcated in the Urban Redevelopment Authority's Master Plan 2019.

[1/] Includes HDB studio apartments.

CENSUS OF POPULATION 2020

Table 90 Resident Population by Planning Area/Subzone of Residence and Type of Dwelling

- continued

Number

Planning Area of Residence	Subzone	Total	HDB Dwellings					Condominiums & Other Apartments	Landed Properties	Others
			Total	1- & 2- Room Flats[1/]	3-Room Flats	4-Room Flats	5-Room & Executive Flats			
Mandai	Total	2,090	-	-	-	-	-	1,300	730	60
	Mandai East	-	-	-	-	-	-	-	-	-
	Mandai Estate	2,090	-	-	-	-	-	1,300	730	60
	Mandai West	-	-	-	-	-	-	-	-	-
Marina East	Total	-	-	-	-	-	-	-	-	-
	Marina East	-	-	-	-	-	-	-	-	-
Marina South	Total	-	-	-	-	-	-	-	-	-
	Marina South	-	-	-	-	-	-	-	-	-
Marine Parade	Total	46,220	19,470	3,270	6,140	4,730	5,330	17,070	9,250	430
	East Coast	-	-	-	-	-	-	-	-	-
	Katong	9,360	-	-	-	-	-	4,950	4,170	240
	Marina East (Mp)	-	-	-	-	-	-	-	-	-
	Marine Parade	26,880	19,470	3,270	6,140	4,730	5,330	7,200	120	90
	Mountbatten	9,980	-	-	-	-	-	4,920	4,960	110
Museum	Total	510	-	-	-	-	-	490	-	20
	Bras Basah	10	-	-	-	-	-	-	-	-
	Dhoby Ghaut	320	-	-	-	-	-	310	-	10
	Fort Canning	190	-	-	-	-	-	180	-	10
Newton	Total	8,260	-	-	-	-	-	7,440	580	240
	Cairnhill	3,880	-	-	-	-	-	3,280	420	190
	Goodwood Park	1,260	-	-	-	-	-	1,100	120	40
	Istana Negara	60	-	-	-	-	-	-	-	-
	Monk's Hill	1,030	-	-	-	-	-	1,030	10	-
	Newton Circus	250	-	-	-	-	-	210	30	10
	Orange Grove	1,790	-	-	-	-	-	1,770	10	-
North-Eastern Islands	Total	50	-	-	-	-	-	-	-	-
	North-Eastern Islands	50	-	-	-	-	-	-	-	-
Novena	Total	49,330	21,780	1,630	7,660	7,940	4,540	19,010	7,760	790
	Balestier	32,430	21,600	1,630	7,660	7,770	4,540	9,650	560	620
	Dunearn	3,960	-	-	-	-	-	900	3,050	10
	Malcolm	2,950	-	-	-	-	-	740	2,160	50
	Moulmein	9,300	170	-	-	170	-	7,720	1,310	110
	Mount Pleasant	690	-	-	-	-	-	-	680	10

Note: Planning areas refer to areas demarcated in the Urban Redevelopment Authority's Master Plan 2019.

[1/] Includes HDB studio apartments.

CENSUS OF POPULATION 2020

Table 90 Resident Population by Planning Area/Subzone of Residence and Type of Dwelling

- continued

Number

Planning Area of Residence	Subzone	Total	HDB Dwellings					Condominiums & Other Apartments	Landed Properties	Others
			Total	1- & 2- Room Flats[1/]	3-Room Flats	4-Room Flats	5-Room & Executive Flats			
Orchard	Total	920	-	-	-	-	-	830	-	90
	Boulevard	410	-	-	-	-	-	340	-	70
	Somerset	140	-	-	-	-	-	120	-	10
	Tanglin	370	-	-	-	-	-	370	-	10
Outram	Total	18,340	17,020	5,290	4,920	4,760	2,050	840	10	470
	China Square	1,430	1,370	-	1,300	-	70	50	-	10
	Chinatown	10,490	9,990	970	2,560	4,500	1,960	310	10	190
	Pearl's Hill	6,120	5,660	4,320	1,070	250	20	200	-	260
	People's Park	290	-	-	-	-	-	290	-	-
Pasir Ris	Total	147,110	102,620	1,420	890	38,800	61,510	36,780	7,110	610
	Flora Drive	14,680	-	-	-	-	-	11,110	3,240	320
	Loyang East	2,140	-	-	-	-	-	890	1,230	20
	Loyang West	220	-	-	-	-	-	-	-	220
	Pasir Ris Central	32,240	22,100	630	890	6,770	13,810	9,770	370	-
	Pasir Ris Drive	54,420	52,690	790	-	21,720	30,190	1,720	-	10
	Pasir Ris Park	7,620	-	-	-	-	-	7,360	250	10
	Pasir Ris Wafer Fab Park	10	-	-	-	-	-	-	-	-
	Pasir Ris West	35,790	27,830	-	-	10,320	17,510	5,930	2,030	10
Paya Lebar	Total	40	-	-	-	-	-	-	-	-
	Airport Road	-	-	-	-	-	-	-	-	-
	Paya Lebar East	10	-	-	-	-	-	-	-	-
	Paya Lebar North	30	-	-	-	-	-	-	-	-
	Paya Lebar West	-	-	-	-	-	-	-	-	-
	Plab	-	-	-	-	-	-	-	-	-
Pioneer	Total	80	-	-	-	-	-	-	-	-
	Benoi Sector	10	-	-	-	-	-	-	-	-
	Gul Basin	10	-	-	-	-	-	-	-	-
	Gul Circle	20	-	-	-	-	-	-	-	-
	Joo Koon	30	-	-	-	-	-	-	-	-
	Pioneer Sector	-	-	-	-	-	-	-	-	-
Punggol	Total	174,450	151,570	9,290	14,540	70,500	57,240	22,330	310	250
	Coney Island	-	-	-	-	-	-	-	-	-
	Matilda	52,200	42,530	3,920	5,580	20,700	12,340	9,670	-	-

Note: Planning areas refer to areas demarcated in the Urban Redevelopment Authority's Master Plan 2019.

[1/] Includes HDB studio apartments.

CENSUS OF POPULATION 2020

Table 90 Resident Population by Planning Area/Subzone of Residence and Type of Dwelling

- continued

Number

Planning Area of Residence	Subzone	Total	HDB Dwellings					Condominiums & Other Apartments	Landed Properties	Others
			Total	1- & 2- Room Flats[1/]	3-Room Flats	4-Room Flats	5-Room & Executive Flats			
	Northshore	460	150	50	10	70	20	-	310	-
	Punggol Canal	-	-	-	-	-	-	-	-	-
	Punggol Field	48,960	43,170	1,030	380	13,380	28,380	5,560	-	240
	Punggol Town Centre	22,260	21,000	1,350	3,500	11,460	4,690	1,250	-	10
	Waterway East	50,580	44,730	2,940	5,080	24,900	11,820	5,860	-	-
Queenstown	Total	95,930	79,040	7,670	29,740	27,570	14,060	11,910	3,540	1,460
	Commonwealth	7,000	6,970	1,600	5,120	260	-	-	-	30
	Dover	11,080	8,220	350	2,100	2,970	2,800	2,580	40	240
	Ghim Moh	13,850	13,800	2,050	4,930	4,690	2,120	-	-	50
	Holland Drive	12,680	12,630	530	5,610	4,200	2,300	-	-	40
	Kent Ridge	80	-	-	-	-	-	-	-	-
	Margaret Drive	16,090	14,920	400	1,320	9,700	3,490	880	20	270
	Mei Chin	15,570	12,120	1,590	5,150	2,700	2,680	3,120	220	110
	National University Of S'pore	240	-	-	-	-	-	-	-	240
	One North	720	-	-	-	-	-	630	80	20
	Pasir Panjang 1	4,510	-	-	-	-	-	3,040	1,400	60
	Pasir Panjang 2	3,060	-	-	-	-	-	1,410	1,590	50
	Port	120	-	-	-	-	-	-	90	30
	Queensway	270	-	-	-	-	-	240	20	10
	Singapore Polytechnic	100	-	-	-	-	-	-	-	-
	Tanglin Halt	10,590	10,370	1,160	5,500	3,050	660	-	-	220
River Valley	Total	10,070	-	-	-	-	-	9,290	700	80
	Institution Hill	3,150	-	-	-	-	-	3,100	30	20
	Leonie Hill	3,120	-	-	-	-	-	3,070	40	20
	One Tree Hill	2,070	-	-	-	-	-	1,560	500	-
	Oxley	1,490	-	-	-	-	-	1,330	120	40
	Paterson	240	-	-	-	-	-	230	10	-
Rochor	Total	13,120	9,960	710	4,380	4,130	740	2,300	140	710
	Bencoolen	1,310	960	30	810	110	-	290	-	60
	Farrer Park	2,660	2,390	-	280	1,700	410	80	20	170
	Kampong Glam	120	-	-	-	-	-	20	-	100

Note: Planning areas refer to areas demarcated in the Urban Redevelopment Authority's Master Plan 2019.

[1/] Includes HDB studio apartments.

CENSUS OF POPULATION 2020

Table 90 Resident Population by Planning Area/Subzone of Residence and Type of Dwelling

- continued

Number

Planning Area of Residence	Subzone	Total	HDB Dwellings					Condominiums & Other Apartments	Landed Properties	Others
			Total	1- & 2- Room Flats[1/]	3-Room Flats	4-Room Flats	5-Room & Executive Flats			
	Little India	3,270	2,960	-	1,240	1,460	260	30	30	250
	Mackenzie	110	-	-	-	-	-	90	-	10
	Mount Emily	1,630	-	-	-	-	-	1,510	60	50
	Rochor Canal	-	-	-	-	-	-	-	-	-
	Selegie	210	-	-	-	-	-	180	30	10
	Sungei Road	2,050	2,030	680	960	360	30	-	-	20
	Victoria	1,760	1,620	-	1,080	500	40	100	-	40
Seletar	Total	300	-	-	-	-	-	-	280	20
	Pulau Punggol Barat	-	-	-	-	-	-	-	-	-
	Pulau Punggol Timor	-	-	-	-	-	-	-	-	-
	Seletar	280	-	-	-	-	-	-	280	-
	Seletar Aerospace Park	20	-	-	-	-	-	-	-	-
Sembawang	Total	102,640	87,080	6,840	4,490	36,860	38,890	10,860	3,880	820
	Admiralty	13,920	13,910	1,100	750	5,850	6,210	-	-	10
	Sembawang Central	34,800	30,510	1,820	640	11,880	16,160	4,100	-	190
	Sembawang East	17,340	17,260	2,880	2,870	7,800	3,700	-	80	-
	Sembawang North	25,540	25,400	1,040	220	11,330	12,810	-	-	140
	Sembawang Springs	9,090	-	-	-	-	-	6,740	1,920	440
	Sembawang Straits	1,910	-	-	-	-	-	20	1,890	10
	Senoko North	10	-	-	-	-	-	-	-	-
	Senoko South	30	-	-	-	-	-	-	-	-
	The Wharves	-	-	-	-	-	-	-	-	-
Sengkang	Total	249,370	215,280	8,150	11,090	99,800	96,230	31,780	1,530	790
	Anchorvale	48,120	42,600	2,150	1,420	16,120	22,910	5,520	-	-
	Compassvale	20,960	16,230	550	370	12,710	2,600	4,700	-	30
	Fernvale	58,800	47,640	3,370	6,830	26,880	10,570	9,600	1,070	490
	Lorong Halus North	-	-	-	-	-	-	-	-	-
	Rivervale	59,700	51,390	1,650	940	20,790	28,000	8,070	240	-
	Sengkang Town Centre	61,790	57,420	430	1,530	23,300	32,160	3,900	220	250
	Sengkang West	10	-	-	-	-	-	-	-	-

Note: Planning areas refer to areas demarcated in the Urban Redevelopment Authority's Master Plan 2019.

[1/] Includes HDB studio apartments.

CENSUS OF POPULATION 2020

Table 90 Resident Population by Planning Area/Subzone of Residence and Type of Dwelling

- continued

Number

Planning Area of Residence	Subzone	Total	HDB Dwellings					Condominiums & Other Apartments	Landed Properties	Others
			Total	1- & 2- Room Flats[1/]	3-Room Flats	4-Room Flats	5-Room & Executive Flats			
Serangoon	Total	116,900	63,890	1,520	9,850	31,510	21,010	16,310	35,760	930
	Lorong Chuan	8,490	-	-	-	-	-	4,210	4,190	90
	Seletar Hills	14,700	-	-	-	-	-	2,020	12,640	40
	Serangoon Central	24,760	19,340	-	3,840	10,540	4,950	4,050	1,250	130
	Serangoon Garden	36,080	19,560	1,190	4,540	9,820	4,000	1,110	14,850	560
	Serangoon North	15,940	15,930	-	-	6,390	9,540	-	-	20
	Serangoon North Ind Estate	10	-	-	-	-	-	-	-	-
	Upper Paya Lebar	16,920	9,070	330	1,470	4,760	2,520	4,910	2,840	100
Simpang	Total	-	-	-	-	-	-	-	-	-
	Pulau Seletar	-	-	-	-	-	-	-	-	-
	Simpang North	-	-	-	-	-	-	-	-	-
	Simpang South	-	-	-	-	-	-	-	-	-
	Tanjong Irau	-	-	-	-	-	-	-	-	-
Singapore River	Total	3,260	-	-	-	-	-	3,110	-	150
	Boat Quay	130	-	-	-	-	-	90	-	40
	Clarke Quay	130	-	-	-	-	-	50	-	70
	Robertson Quay	3,010	-	-	-	-	-	2,970	-	30
Southern Islands	Total	1,940	-	-	-	-	-	1,280	640	20
	Sentosa	1,940	-	-	-	-	-	1,280	640	20
	Southern Group	-	-	-	-	-	-	-	-	-
Straits View	Total	-	-	-	-	-	-	-	-	-
	Straits View	-	-	-	-	-	-	-	-	-
Sungei Kadut	Total	750	-	-	-	-	-	-	670	80
	Gali Batu	30	-	-	-	-	-	-	-	-
	Kranji	10	-	-	-	-	-	-	-	-
	Pang Sua	20	-	-	-	-	-	-	-	-
	Reservoir View	20	-	-	-	-	-	-	-	-
	Turf Club	670	-	-	-	-	-	-	670	-
Tampines	Total	259,900	226,370	7,040	34,340	99,780	85,220	27,770	4,480	1,270
	Simei	39,450	23,040	-	170	11,360	11,510	12,140	3,980	290
	Tampines East	130,980	125,230	4,390	23,140	50,390	47,310	5,300	-	450
	Tampines North	8,040	7,780	390	1,470	3,610	2,310	-	-	260
	Tampines West	79,670	70,330	2,260	9,560	34,420	24,090	9,130	-	210
	Xilin	1,760	-	-	-	-	-	1,200	500	60

Note: Planning areas refer to areas demarcated in the Urban Redevelopment Authority's Master Plan 2019.

[1/] Includes HDB studio apartments.

CENSUS OF POPULATION 2020

Table 90 Resident Population by Planning Area/Subzone of Residence and Type of Dwelling

- continued

Number

Planning Area of Residence	Subzone	Total	HDB Dwellings					Condominiums & Other Apartments	Landed Properties	Others
			Total	1- & 2- Room Flats[1/]	3-Room Flats	4-Room Flats	5-Room & Executive Flats			
Tanglin	Total	21,810	470	-	30	190	250	16,790	4,350	190
	Chatsworth	6,890	-	-	-	-	-	5,800	1,010	70
	Nassim	9,520	-	-	-	-	-	7,840	1,610	70
	Ridout	1,520	-	-	-	-	-	630	850	40
	Tyersall	3,880	470	-	30	190	250	2,520	880	10
Tengah	Total	10	-	-	-	-	-	-	-	-
	Brickland	-	-	-	-	-	-	-	-	-
	Forest Hill	10	-	-	-	-	-	-	-	-
	Garden	-	-	-	-	-	-	-	-	-
	Park	-	-	-	-	-	-	-	-	-
	Plantation	-	-	-	-	-	-	-	-	-
	Tengah Industrial Estate	-	-	-	-	-	-	-	-	-
Toa Payoh	Total	121,850	100,230	9,600	34,990	32,040	23,600	14,580	5,660	1,370
	Bidadari	-	-	-	-	-	-	-	-	-
	Boon Teck	14,660	14,110	4,360	4,000	2,290	3,460	270	-	280
	Braddell	9,810	8,460	1,370	2,710	1,810	2,580	1,300	-	50
	Joo Seng	8,150	4,840	-	1,050	2,010	1,790	1,810	1,380	120
	Kim Keat	7,960	7,920	290	3,160	2,500	1,970	-	-	40
	Lorong 8 Toa Payoh	7,160	7,080	380	2,050	2,810	1,850	-	-	70
	Pei Chun	10,360	10,280	380	5,120	2,710	2,070	-	-	80
	Potong Pasir	11,720	9,520	-	4,730	3,720	1,080	2,020	30	150
	Sennett	7,190	1,680	20	260	1,010	380	1,340	3,990	190
	Toa Payoh Central	28,020	25,640	2,250	4,670	10,850	7,870	2,190	-	190
	Toa Payoh West	14,360	10,700	550	7,250	2,330	570	3,530	-	130
	Woodleigh	2,450	-	-	-	-	-	2,130	260	60
Tuas	Total	70	-	-	-	-	-	-	-	-
	Tengeh	-	-	-	-	-	-	-	-	-
	Tuas Bay	10	-	-	-	-	-	-	-	-
	Tuas North	30	-	-	-	-	-	-	-	-
	Tuas Promenade	10	-	-	-	-	-	-	-	-
	Tuas View	10	-	-	-	-	-	-	-	-
	Tuas View Extension	10	-	-	-	-	-	-	-	-

Note: Planning areas refer to areas demarcated in the Urban Redevelopment Authority's Master Plan 2019.

[1/] Includes HDB studio apartments.

CENSUS OF POPULATION 2020

Table 90 Resident Population by Planning Area/Subzone of Residence and Type of Dwelling

- continued

Number

Planning Area of Residence	Subzone	Total	HDB Dwellings					Condominiums & Other Apartments	Landed Properties	Others
			Total	1- & 2- Room Flats[1/]	3-Room Flats	4-Room Flats	5-Room & Executive Flats			
Western Islands	Total	10	-	-	-	-	-	-	-	-
	Jurong Island And Bukom	10	-	-	-	-	-	-	-	-
	Semakau	-	-	-	-	-	-	-	-	-
	Sudong	-	-	-	-	-	-	-	-	-
Western Water Catchment	Total	640	-	-	-	-	-	-	-	640
	Bahar	-	-	-	-	-	-	-	-	-
	Cleantech	-	-	-	-	-	-	-	-	-
	Murai	640	-	-	-	-	-	-	-	640
Woodlands	Total	255,130	235,970	10,710	19,690	103,960	101,610	17,400	700	1,060
	Greenwood Park	40	-	-	-	-	-	-	-	-
	Midview	35,270	35,070	1,280	980	15,440	17,380	-	-	200
	North Coast	12,100	12,090	120	4,690	5,290	1,990	-	10	10
	Senoko West	20	-	-	-	-	-	-	-	-
	Woodgrove	33,790	27,790	220	1,960	12,310	13,300	5,030	700	270
	Woodlands East	98,980	93,790	3,030	2,140	46,830	41,790	4,950	-	240
	Woodlands Regional Centre	10	-	-	-	-	-	-	-	-
	Woodlands South	41,000	33,550	1,840	1,090	12,980	17,640	7,420	-	30
	Woodlands West	33,910	33,670	4,210	8,830	11,120	9,510	-	-	240
Yishun	Total	221,610	195,300	8,910	40,200	99,740	46,450	19,670	5,710	940
	Khatib	10,250	10,220	220	2,080	4,100	3,820	-	-	30
	Lower Seletar	18,660	12,910	1,310	1,920	5,770	3,910	4,690	1,060	-
	Nee Soon	890	-	-	-	-	-	430	440	20
	Northland	28,000	27,920	940	6,440	14,860	5,670	-	-	80
	Springleaf	4,370	-	-	-	-	-	130	4,210	30
	Yishun Central	2,620	1,290	-	-	700	590	1,330	-	-
	Yishun East	60,670	56,740	4,210	7,180	32,110	13,240	3,920	-	10
	Yishun South	42,240	38,990	1,000	4,560	20,100	13,330	3,010	-	240
	Yishun West	53,910	47,220	1,230	18,020	22,090	5,880	6,160	-	530

Note: Planning areas refer to areas demarcated in the Urban Redevelopment Authority's Master Plan 2019.

[1/] Includes HDB studio apartments.

CENSUS OF POPULATION 2020

Table 91 Resident Population by Planning Area/Subzone of Residence, Age Group and Floor Area of Residence

Number

Planning Area of Residence	Subzone	Total	0 - 4	5 - 9	10 - 14	15 - 19	20 - 24	25 - 29	30 - 34	35 - 39	40 - 44	45 - 49	50 - 54	55 - 59	60 - 64	65 - 69	70 - 74	75 - 79	80 - 84	85 - 89	90 & Over
		Total[1/]																			
Total	Total	4,044,210	183,080	198,740	206,390	215,230	244,540	287,000	297,800	299,520	299,290	311,740	296,070	305,830	284,630	229,400	170,010	90,990	66,510	36,590	20,880
Ang Mo Kio	Total	162,280	5,280	6,100	7,030	7,600	8,680	10,320	10,490	10,420	11,350	12,410	11,860	12,780	12,730	11,960	9,930	5,770	4,150	2,280	1,130
	Ang Mo Kio Town Centre	4,810	170	240	280	320	270	280	290	330	400	470	370	320	300	250	230	140	100	40	20
	Cheng San	28,070	1,060	1,040	1,040	1,160	1,330	1,710	2,000	2,150	2,070	2,200	2,050	2,120	2,120	2,170	1,730	960	640	350	180
	Chong Boon	26,500	860	840	1,010	1,060	1,310	1,610	1,890	1,730	1,800	1,820	1,900	2,090	2,140	2,100	1,800	1,130	780	430	200
	Kebun Bahru	22,620	660	810	950	1,010	1,170	1,420	1,410	1,450	1,620	1,790	1,710	1,800	1,750	1,690	1,430	840	620	340	160
	Sembawang Hills	6,850	210	310	400	460	500	500	350	310	370	550	540	550	480	410	370	230	150	100	60
	Shangri-La	15,960	550	560	640	710	860	980	1,020	990	1,010	1,210	1,200	1,390	1,270	1,180	960	620	430	250	130
	Tagore	7,950	210	310	400	450	580	670	490	340	440	580	580	670	730	550	380	210	190	120	60
	Townsville	21,140	660	860	930	820	890	1,310	1,400	1,410	1,650	1,560	1,360	1,580	1,660	1,530	1,420	880	680	360	190
	Yio Chu Kang	20	-	-	-	-	-	-	-	-	-	-	-	-	-	-	-	-	-	-	-
	Yio Chu Kang East	4,200	160	170	200	260	310	320	230	240	260	320	290	330	380	260	200	110	80	40	30
	Yio Chu Kang North	-	-	-	-	-	-	-	-	-	-	-	-	-	-	-	-	-	-	-	-
	Yio Chu Kang West	24,150	750	950	1,190	1,350	1,460	1,540	1,400	1,480	1,720	1,910	1,850	1,950	1,910	1,820	1,400	640	480	250	110
Bedok	Total	276,990	9,790	11,490	12,810	14,080	16,050	18,870	18,360	17,730	19,500	21,090	20,050	21,950	21,860	19,030	15,230	8,020	5,810	3,310	1,970
	Bayshore	7,450	340	490	480	450	360	310	360	550	770	860	650	510	400	350	280	130	90	40	50
	Bedok North	81,840	2,710	3,080	3,440	4,000	4,760	5,620	5,280	5,100	5,670	5,960	6,030	6,950	6,560	5,980	4,920	2,550	1,740	970	540
	Bedok Reservoir	25,470	1,100	1,270	1,400	1,510	1,490	1,600	1,830	1,900	2,090	2,110	1,920	1,840	1,800	1,550	1,050	470	310	160	80
	Bedok South	46,690	1,430	1,730	2,120	2,300	2,740	3,130	2,920	2,700	3,050	3,490	3,430	3,730	3,740	3,360	2,820	1,650	1,230	720	410
	Frankel	34,490	1,460	2,060	2,060	1,810	1,820	2,050	2,000	2,360	2,950	3,180	2,510	2,280	2,110	1,880	1,610	840	750	470	290
	Kaki Bukit	37,150	1,200	1,250	1,580	1,930	2,510	3,140	2,830	2,280	2,260	2,460	2,450	3,240	3,510	2,740	1,930	820	580	260	190
	Kembangan	37,460	1,410	1,360	1,480	1,780	2,020	2,620	2,790	2,520	2,290	2,520	2,620	2,940	3,240	2,750	2,140	1,250	860	530	350
	Siglap	6,440	160	250	260	310	360	400	360	320	430	520	450	460	500	430	480	310	250	140	70
Bishan	Total	87,320	2,790	3,720	4,300	4,630	5,240	6,930	5,730	5,090	5,750	6,720	6,290	6,960	7,130	5,850	4,390	2,430	1,760	1,050	560
	Bishan East	28,310	870	1,130	1,300	1,380	1,470	2,280	2,150	1,730	1,890	2,160	1,880	2,110	2,420	2,090	1,560	820	590	320	150
	Marymount	29,620	1,010	1,340	1,540	1,680	2,030	2,630	1,840	1,770	1,950	2,240	2,190	2,530	2,360	1,790	1,250	650	450	220	150
	Upper Thomson	29,390	910	1,260	1,450	1,560	1,740	2,010	1,740	1,590	1,910	2,330	2,230	2,310	2,350	1,960	1,580	970	720	510	260
Boon Lay	Total	40	-	-	-	-	-	-	-	-	-	-	-	-	-	-	-	-	-	-	-
	Liu Fang	10	-	-	-	-	-	-	-	-	-	-	-	-	-	-	-	-	-	-	-
	Samulun	10	-	-	-	-	-	-	-	-	-	-	-	-	-	-	-	-	-	-	-
	Shipyard	-	-	-	-	-	-	-	-	-	-	-	-	-	-	-	-	-	-	-	-
	Tukang	10	-	-	-	-	-	-	-	-	-	-	-	-	-	-	-	-	-	-	-

Note: Planning areas refer to areas demarcated in the Urban Redevelopment Authority's Master Plan 2019.

[1/] Includes resident population without floor area information.

Table 91 Resident Population by Planning Area/Subzone of Residence, Age Group and Floor Area of Residence

- continued

Number

Planning Area of Residence	Subzone	Total	0 - 4	5 - 9	10 - 14	15 - 19	20 - 24	25 - 29	30 - 34	35 - 39	40 - 44	45 - 49	50 - 54	55 - 59	60 - 64	65 - 69	70 - 74	75 - 79	80 - 84	85 - 89	90 & Over
		Total[1/]																			
Bukit Batok	Total	158,030	7,920	6,820	7,690	8,570	9,800	12,480	13,630	10,980	10,660	11,680	11,900	12,500	11,750	9,330	5,800	2,880	1,940	1,130	590
	Brickworks	19,820	2,710	1,200	850	730	660	2,280	3,540	1,670	1,460	1,280	990	790	640	430	270	140	90	70	20
	Bukit Batok Central	27,290	1,310	1,230	1,340	1,490	1,560	1,900	2,460	1,950	1,860	1,940	1,960	2,020	2,100	1,750	1,150	570	400	200	120
	Bukit Batok East	12,690	340	340	540	600	810	960	880	810	800	970	930	1,160	1,220	1,060	640	280	200	110	60
	Bukit Batok South	14,930	690	710	760	840	1,110	1,190	1,240	1,130	930	1,010	1,180	1,310	1,160	830	440	170	140	70	30
	Bukit Batok West	15,000	660	640	710	790	950	990	1,180	1,100	1,010	1,050	1,100	1,180	1,220	1,070	640	310	200	130	80
	Gombak	9,930	350	490	590	590	620	700	610	720	840	800	750	710	630	550	400	240	170	120	50
	Guilin	12,940	430	570	650	750	830	870	850	940	940	1,100	1,110	1,100	920	750	470	270	200	120	70
	Hillview	19,300	560	720	1,040	1,350	1,600	1,490	1,060	1,010	1,200	1,640	1,840	1,860	1,400	1,080	680	360	220	130	70
	Hong Kah North	26,150	870	930	1,210	1,440	1,680	2,110	1,800	1,650	1,630	1,900	2,040	2,370	2,460	1,810	1,100	540	340	180	90
Bukit Merah	Total	151,250	5,970	6,470	6,670	6,130	6,640	8,890	10,540	10,650	11,750	11,830	10,630	10,670	11,110	10,220	9,130	5,620	4,410	2,400	1,530
	Alexandra Hill	13,490	370	420	570	630	790	870	840	720	750	950	960	1,070	1,140	1,070	950	540	410	280	170
	Alexandra North	2,620	160	200	160	110	100	130	240	320	330	300	180	130	100	70	40	30	20	10	-
	Bukit Ho Swee	14,390	460	570	560	500	620	820	930	980	960	1,010	970	1,120	1,270	1,110	930	630	490	270	190
	Bukit Merah	1,110	30	50	60	60	70	60	60	60	70	80	90	90	70	80	90	50	30	10	10
	City Terminals	20	-	-	-	-	-	-	-	-	-	-	-	-	-	-	-	-	-	-	-
	Depot Road	6,540	350	400	380	280	280	310	470	570	670	620	440	370	340	330	320	190	120	60	40
	Everton Park	7,810	220	290	310	310	330	470	510	540	590	680	570	520	580	620	500	310	250	130	80
	Henderson Hill	13,320	440	450	490	530	660	860	930	780	780	890	1,010	1,050	1,140	970	890	550	500	280	150
	Kampong Tiong Bahru	9,010	220	240	340	350	430	530	490	490	540	650	690	720	780	790	700	420	360	170	100
	Maritime Square	3,620	200	240	190	170	110	140	180	360	430	400	310	240	190	140	120	70	70	50	40
	Redhill	10,620	490	640	660	500	470	630	650	750	1,080	900	790	730	620	510	440	270	230	120	140
	Singapore General Hospital	10	-	-	-	-	-	-	-	-	-	-	-	-	-	-	-	-	-	-	-
	Telok Blangah Drive	19,320	1,190	870	740	710	710	1,090	2,010	1,680	1,550	1,390	1,180	1,230	1,200	1,150	1,110	660	480	260	120
	Telok Blangah Rise	12,150	350	390	430	510	580	740	660	680	840	920	850	860	1,030	1,120	970	580	360	180	100
	Telok Blangah Way	9,230	240	340	380	350	380	480	460	540	690	770	680	740	820	710	620	420	310	180	110
	Tiong Bahru	12,890	690	670	560	430	440	720	1,080	1,120	1,250	1,020	800	730	790	810	690	440	340	170	150
	Tiong Bahru Station	15,120	560	690	830	700	670	1,050	1,010	1,060	1,230	1,250	1,110	1,070	1,050	750	780	480	440	230	140
Bukit Panjang	Total	138,270	6,250	7,090	7,310	8,150	9,290	10,530	10,460	10,100	9,360	10,490	10,100	11,250	10,280	7,370	4,790	2,400	1,670	890	490
	Bangkit	22,270	680	730	930	1,190	1,520	1,900	1,560	1,230	1,340	1,540	1,730	2,190	2,020	1,440	970	580	390	230	120
	Dairy Farm	6,940	310	390	440	510	450	470	460	440	560	640	560	550	430	310	210	90	70	30	20
	Fajar	27,820	1,530	1,680	1,580	1,590	1,720	2,140	2,350	2,240	1,970	1,980	1,850	2,140	1,820	1,380	870	470	310	150	70
	Jelebu	31,310	930	1,090	1,410	1,840	2,440	2,750	2,190	1,740	1,840	2,380	2,600	2,890	2,660	1,930	1,230	620	460	220	110

Note: Planning areas refer to areas demarcated in the Urban Redevelopment Authority's Master Plan 2019.

[1/] Includes resident population without floor area information.

CENSUS OF POPULATION 2020

Table 91 Resident Population by Planning Area/Subzone of Residence, Age Group and Floor Area of Residence

- continued

Number

Planning Area of Residence	Subzone	Total	0 - 4	5 - 9	10 - 14	15 - 19	20 - 24	25 - 29	30 - 34	35 - 39	40 - 44	45 - 49	50 - 54	55 - 59	60 - 64	65 - 69	70 - 74	75 - 79	80 - 84	85 - 89	90 & Over
		Total[1/]																			
	Nature Reserve	3,850	150	190	240	250	280	260	200	220	260	370	350	340	270	190	150	60	60	20	20
	Saujana	25,920	1,520	1,660	1,460	1,510	1,740	1,820	2,130	2,300	1,840	1,870	1,710	1,880	1,840	1,230	720	290	200	120	80
	Senja	20,170	1,130	1,360	1,260	1,260	1,150	1,190	1,570	1,930	1,570	1,730	1,320	1,260	1,240	890	640	290	190	120	70
Bukit Timah	Total	77,860	3,130	4,900	4,950	4,850	4,630	4,570	4,120	4,800	5,790	6,730	6,060	5,310	4,950	4,220	3,650	2,160	1,590	920	550
	Anak Bukit	21,870	700	1,080	1,190	1,310	1,430	1,660	1,310	1,260	1,370	1,640	1,600	1,580	1,730	1,400	1,080	650	470	270	150
	Coronation Road	6,690	300	500	490	440	380	330	330	440	540	610	480	400	360	330	280	220	150	80	50
	Farrer Court	6,180	300	490	440	370	280	290	350	470	530	630	490	380	290	240	260	140	110	70	40
	Hillcrest	9,470	440	780	610	600	560	420	410	650	760	850	740	640	560	390	400	260	210	130	70
	Holland Road	10,840	460	780	800	770	670	510	500	650	900	1,080	920	700	560	500	410	260	200	100	70
	Leedon Park	6,440	300	320	400	370	360	360	350	400	500	570	580	440	390	350	360	180	110	60	50
	Swiss Club	5,340	240	320	340	330	300	330	280	360	400	430	420	350	320	300	210	150	120	80	60
	Ulu Pandan	11,020	400	630	680	650	640	660	570	580	800	930	820	830	740	710	660	310	230	130	60
Central Water Catchment	Total	-	-	-	-	-	-	-	-	-	-	-	-	-	-	-	-	-	-	-	-
	Central Water Catchment	-	-	-	-	-	-	-	-	-	-	-	-	-	-	-	-	-	-	-	-
Changi	Total	1,850	130	140	150	110	100	90	140	150	170	160	130	100	100	70	60	20	20	10	10
	Changi Airport	10	-	-	-	-	-	-	-	-	-	-	-	-	-	-	-	-	-	-	-
	Changi Point	540	10	10	20	20	40	30	20	20	30	50	60	60	60	50	30	20	10	-	10
	Changi West	1,300	120	130	130	80	60	70	120	130	140	120	80	40	40	20	20	10	-	10	-
Changi Bay	Total	-	-	-	-	-	-	-	-	-	-	-	-	-	-	-	-	-	-	-	-
	Changi Bay	-	-	-	-	-	-	-	-	-	-	-	-	-	-	-	-	-	-	-	-
Choa Chu Kang	Total	192,070	8,990	9,280	10,210	12,090	15,450	16,610	14,430	13,200	12,640	14,130	16,080	16,140	12,760	8,590	5,380	2,680	1,840	1,040	540
	Choa Chu Kang Central	22,530	820	1,090	1,330	1,430	1,790	1,950	1,360	1,470	1,650	1,810	1,970	1,990	1,490	1,000	650	340	220	110	70
	Choa Chu Kang North	31,930	850	1,120	1,640	2,400	3,510	3,060	1,660	1,570	1,640	2,280	3,400	3,230	2,270	1,410	850	430	330	220	80
	Keat Hong	38,180	3,540	2,660	2,060	2,060	2,310	3,260	4,690	3,480	2,650	2,430	2,430	2,280	1,730	1,120	700	330	240	150	60
	Peng Siang	34,720	1,660	1,750	1,760	2,040	2,570	2,980	2,750	2,650	2,300	2,430	2,670	2,880	2,360	1,730	1,130	450	310	200	110
	Teck Whye	24,320	760	760	1,010	1,350	1,910	2,310	1,600	1,370	1,260	1,640	1,910	2,440	2,070	1,570	1,040	620	400	200	110
	Yew Tee	40,390	1,360	1,890	2,400	2,810	3,370	3,060	2,390	2,660	3,140	3,560	3,700	3,330	2,840	1,760	1,010	510	350	160	100
Clementi	Total	91,990	3,760	4,340	4,650	4,470	4,650	5,110	5,920	6,800	7,260	7,420	6,520	6,400	6,080	6,260	5,660	2,960	2,130	1,040	570
	Clementi Central	14,000	480	610	700	660	710	880	830	910	1,050	1,170	970	990	990	1,000	910	510	340	190	110
	Clementi North	28,810	1,390	1,220	1,160	1,130	1,290	1,540	2,190	2,350	2,210	2,160	1,880	1,980	1,840	2,040	1,970	1,030	820	390	230
	Clementi West	15,260	480	630	740	760	840	810	820	1,010	1,230	1,270	1,210	1,150	1,210	1,170	960	470	310	140	70
	Clementi Woods	16,000	680	740	800	810	830	870	1,060	1,250	1,190	1,200	1,110	1,180	1,060	1,060	1,000	530	380	170	90
	Faber	5,360	270	430	440	320	280	290	370	470	540	500	360	290	220	220	160	110	60	40	20

Note: Planning areas refer to areas demarcated in the Urban Redevelopment Authority's Master Plan 2019.

[1/] Includes resident population without floor area information.

Table 91 Resident Population by Planning Area/Subzone of Residence, Age Group and Floor Area of Residence

- continued

Number

Planning Area of Residence	Subzone	Total	0 - 4	5 - 9	10 - 14	15 - 19	20 - 24	25 - 29	30 - 34	35 - 39	40 - 44	45 - 49	50 - 54	55 - 59	60 - 64	65 - 69	70 - 74	75 - 79	80 - 84	85 - 89	90 & Over
		Total[1/]																			
	Pandan	20	-	-	-	-	-	-	-	-	-	-	-	-	-	-	-	-	-	-	-
	Sunset Way	5,650	170	230	270	310	320	360	330	320	370	400	440	420	430	470	380	200	150	70	30
	Toh Tuck	20	-	-	-	-	-	-	-	-	-	-	-	-	-	-	-	-	-	-	-
	West Coast	6,870	290	480	550	470	390	370	320	480	660	720	550	400	340	310	290	130	90	40	20
Downtown Core	Total	3,190	110	110	60	100	100	230	330	410	340	330	250	220	190	130	130	50	50	20	60
	Anson	80	-	-	-	-	-	-	-	-	-	-	-	-	-	-	-	-	-	-	-
	Bayfront Subzone	-	-	-	-	-	-	-	-	-	-	-	-	-	-	-	-	-	-	-	-
	Bugis	890	20	30	10	30	40	60	60	90	70	70	70	60	60	70	70	30	30	10	20
	Cecil	260	10	10	10	-	10	20	40	60	30	20	20	10	10	10	-	-	-	-	-
	Central Subzone	880	40	40	30	40	20	70	90	110	110	130	70	60	40	30	20	10	-	-	-
	City Hall	80	-	-	-	-	-	-	-	-	-	-	-	-	-	-	-	-	-	-	-
	Clifford Pier	-	-	-	-	-	-	-	-	-	-	-	-	-	-	-	-	-	-	-	-
	Marina Centre	10	-	-	-	-	-	-	-	-	-	-	-	-	-	-	-	-	-	-	-
	Maxwell	-	-	-	-	-	-	-	-	-	-	-	-	-	-	-	-	-	-	-	-
	Nicoll	290	10	10	10	10	10	30	20	20	30	20	30	30	30	10	20	-	-	-	-
	Phillip	10	-	-	-	-	-	-	-	-	-	-	-	-	-	-	-	-	-	-	-
	Raffles Place	40	-	-	-	-	-	-	-	-	-	-	-	-	-	-	-	-	-	-	-
	Tanjong Pagar	670	20	20	10	10	20	50	100	100	80	70	40	50	30	20	20	10	10	-	30
Geylang	Total	110,110	3,960	4,270	4,800	4,840	5,750	7,930	8,280	7,810	7,840	8,190	7,850	8,600	8,800	7,300	5,690	3,240	2,580	1,500	890
	Aljunied	39,990	1,250	1,500	1,730	1,670	1,920	2,840	3,000	2,960	2,980	3,260	2,860	3,070	3,120	2,620	2,080	1,170	980	580	390
	Geylang East	29,920	1,100	1,310	1,440	1,340	1,560	2,050	2,000	2,160	2,350	2,320	2,050	2,110	2,230	1,960	1,750	900	680	410	210
	Kallang Way	30	-	-	-	-	-	-	-	-	-	-	-	-	-	-	-	-	-	-	-
	Kampong Ubi	11,800	400	460	520	560	750	1,040	1,010	800	800	750	750	1,010	1,100	840	520	260	130	60	40
	Macpherson	28,360	1,210	1,000	1,110	1,270	1,530	2,010	2,270	1,880	1,710	1,860	2,190	2,410	2,340	1,870	1,340	900	780	450	250
Hougang	Total	227,560	9,110	9,450	10,320	11,520	14,160	17,590	17,190	15,470	15,090	16,500	16,610	19,030	18,620	14,540	10,130	5,290	3,790	2,080	1,080
	Defu Industrial Park	20	-	-	-	-	-	-	-	-	-	-	-	-	-	-	-	-	-	-	-
	Hougang Central	4,720	130	130	210	280	340	440	350	260	240	320	400	400	430	310	210	110	90	40	30
	Hougang East	24,920	1,360	1,230	1,040	1,090	1,470	2,110	2,290	2,160	1,710	1,640	1,610	2,070	1,870	1,370	920	480	280	150	80
	Hougang West	45,460	1,330	1,420	1,730	2,000	2,910	4,030	3,540	2,750	2,580	2,960	3,310	4,430	4,410	3,390	2,210	1,090	730	430	220
	Kangkar	32,290	1,760	1,740	1,570	1,600	1,690	2,040	2,710	2,800	2,480	2,520	2,170	2,290	2,200	1,810	1,280	740	540	250	120
	Kovan	24,810	900	1,110	1,270	1,420	1,650	1,890	1,660	1,560	1,700	1,960	1,740	1,940	1,920	1,510	1,120	590	450	240	180
	Lorong Ah Soo	32,320	950	1,140	1,390	1,690	1,910	2,270	2,180	2,010	2,180	2,490	2,410	2,580	2,700	2,300	1,810	980	750	410	180
	Lorong Halus	-	-	-	-	-	-	-	-	-	-	-	-	-	-	-	-	-	-	-	-
	Tai Seng	13,830	430	560	690	750	970	990	830	740	850	950	1,020	1,180	1,170	970	670	420	350	200	120
	Trafalgar	49,200	2,260	2,110	2,420	2,700	3,220	3,830	3,640	3,210	3,340	3,670	3,950	4,150	3,930	2,880	1,910	880	600	350	150

Note: Planning areas refer to areas demarcated in the Urban Redevelopment Authority's Master Plan 2019.

[1/] Includes resident population without floor area information.

Table 91 Resident Population by Planning Area/Subzone of Residence, Age Group and Floor Area of Residence

- continued

Number

Planning Area of Residence	Subzone	Total	0 - 4	5 - 9	10 - 14	15 - 19	20 - 24	25 - 29	30 - 34	35 - 39	40 - 44	45 - 49	50 - 54	55 - 59	60 - 64	65 - 69	70 - 74	75 - 79	80 - 84	85 - 89	90 & Over
		Total[1/]																			
Jurong East	Total	78,600	2,510	2,900	3,530	4,160	4,760	5,700	5,370	5,090	5,210	5,860	5,640	6,220	6,680	5,950	4,410	2,050	1,410	750	390
	International Business Park	10	-	-	-	-	-	-	-	-	-	-	-	-	-	-	-	-	-	-	-
	Jurong Gateway	450	20	20	20	30	20	50	40	40	50	60	30	20	20	10	10	10	-	-	-
	Jurong Port	-	-	-	-	-	-	-	-	-	-	-	-	-	-	-	-	-	-	-	-
	Jurong River	10	-	-	-	-	-	-	-	-	-	-	-	-	-	-	-	-	-	-	-
	Lakeside (Business)	-	-	-	-	-	-	-	-	-	-	-	-	-	-	-	-	-	-	-	-
	Lakeside (Leisure)	1,070	20	20	20	30	30	50	50	60	60	70	80	70	100	120	110	80	60	30	10
	Penjuru Crescent	10	-	-	-	-	-	-	-	-	-	-	-	-	-	-	-	-	-	-	-
	Teban Gardens	18,530	760	840	890	930	1,050	1,150	1,240	1,350	1,340	1,340	1,270	1,360	1,350	1,410	1,170	530	330	150	80
	Toh Guan	14,590	420	500	670	860	1,000	1,260	1,080	920	890	1,120	1,070	1,280	1,400	1,010	570	240	170	110	50
	Yuhua East	24,770	690	830	1,040	1,240	1,420	1,790	1,650	1,610	1,690	1,810	1,750	1,890	2,170	1,960	1,560	720	510	280	150
	Yuhua West	19,160	600	690	900	1,070	1,240	1,400	1,310	1,100	1,200	1,460	1,440	1,600	1,640	1,430	1,010	480	340	170	100
Jurong West	Total	262,730	10,580	13,000	14,990	16,110	17,400	19,300	18,330	19,890	20,880	21,220	20,120	19,360	17,820	14,550	9,650	4,560	2,820	1,420	730
	Boon Lay Place	29,340	1,520	1,630	1,600	1,670	1,850	1,960	2,270	2,470	2,140	2,240	2,250	2,120	1,790	1,500	1,090	590	390	170	90
	Chin Bee	-	-	-	-	-	-	-	-	-	-	-	-	-	-	-	-	-	-	-	-
	Hong Kah	53,890	1,870	2,180	2,590	3,060	3,320	3,730	3,720	3,710	3,840	4,190	3,960	4,010	4,310	3,900	2,790	1,330	800	400	180
	Jurong West Central	63,760	2,530	3,570	4,190	4,040	3,750	4,160	4,690	5,490	6,140	5,760	4,590	4,170	4,040	3,160	1,880	770	490	240	120
	Kian Teck	40	-	-	-	-	-	-	-	-	-	-	-	-	-	-	-	-	-	-	-
	Safti	-	-	-	-	-	-	-	-	-	-	-	-	-	-	-	-	-	-	-	-
	Taman Jurong	39,920	2,030	2,180	2,260	2,430	2,650	2,860	2,910	3,120	3,040	3,160	3,230	2,840	2,490	1,970	1,330	660	410	250	110
	Wenya	8,280	440	610	670	540	380	460	500	820	900	740	540	420	390	330	220	120	80	60	50
	Yunnan	67,500	2,190	2,830	3,680	4,370	5,440	6,130	4,240	4,280	4,810	5,130	5,550	5,790	4,800	3,690	2,340	1,080	650	310	190
Kallang	Total	101,290	3,930	4,130	4,100	4,280	4,560	5,980	7,180	7,290	7,830	8,140	7,320	7,490	7,750	6,930	5,760	3,420	2,760	1,430	1,000
	Bendemeer	37,570	1,900	1,760	1,460	1,370	1,490	2,310	3,280	3,240	3,070	2,740	2,350	2,380	2,690	2,500	1,990	1,220	940	500	370
	Boon Keng	11,790	410	450	410	500	550	760	860	800	810	850	880	910	970	840	710	410	370	210	120
	Crawford	8,380	220	200	240	260	330	430	400	390	460	550	620	810	860	790	730	440	350	180	130
	Geylang Bahru	11,280	270	330	440	530	600	660	660	630	780	940	940	980	940	810	670	430	360	200	120
	Kallang Bahru	20	-	-	-	-	-	-	-	-	-	-	-	-	-	-	-	-	-	-	-
	Kampong Bugis	920	40	20	20	40	50	100	80	70	60	70	50	60	90	70	60	20	10	10	10
	Kampong Java	10,530	330	450	460	450	520	640	660	710	830	920	780	790	760	700	650	350	300	140	100
	Lavender	9,690	350	400	430	430	430	580	640	670	770	870	720	750	730	640	540	290	250	110	90
	Tanjong Rhu	11,110	410	530	630	700	590	500	600	790	1,050	1,200	990	820	690	580	420	270	180	80	70
Lim Chu Kang	Total	110	10	-	10	10	10	10	-	10	-	10	10	10	10	10	10	-	-	-	-
	Lim Chu Kang	110	10	-	10	10	10	10	-	10	-	10	10	10	10	10	10	-	-	-	-

Note: Planning areas refer to areas demarcated in the Urban Redevelopment Authority's Master Plan 2019.

[1/] Includes resident population without floor area information.

Table 91 Resident Population by Planning Area/Subzone of Residence, Age Group and Floor Area of Residence

- continued

Number

Planning Area of Residence	Subzone	Total	0 - 4	5 - 9	10 - 14	15 - 19	20 - 24	25 - 29	30 - 34	35 - 39	40 - 44	45 - 49	50 - 54	55 - 59	60 - 64	65 - 69	70 - 74	75 - 79	80 - 84	85 - 89	90 & Over
		Total[1/]																			
Mandai	Total	2,090	60	90	120	130	170	170	120	130	140	190	160	180	150	90	80	40	30	20	10
	Mandai East	-	-	-	-	-	-	-	-	-	-	-	-	-	-	-	-	-	-	-	-
	Mandai Estate	2,090	60	90	120	130	170	170	120	130	140	190	160	180	150	90	80	40	30	20	10
	Mandai West	-	-	-	-	-	-	-	-	-	-	-	-	-	-	-	-	-	-	-	-
Marina East	Total	-	-	-	-	-	-	-	-	-	-	-	-	-	-	-	-	-	-	-	-
	Marina East	-	-	-	-	-	-	-	-	-	-	-	-	-	-	-	-	-	-	-	-
Marina South	Total	-	-	-	-	-	-	-	-	-	-	-	-	-	-	-	-	-	-	-	-
	Marina South	-	-	-	-	-	-	-	-	-	-	-	-	-	-	-	-	-	-	-	-
Marine Parade	Total	46,220	1,890	2,420	2,420	2,360	2,390	2,500	2,390	3,070	3,730	4,150	3,440	3,270	3,020	2,560	2,480	1,550	1,340	750	490
	East Coast	-	-	-	-	-	-	-	-	-	-	-	-	-	-	-	-	-	-	-	-
	Katong	9,360	390	500	490	500	500	560	490	670	830	880	710	670	600	500	410	250	210	130	90
	Marina East (Mp)	-	-	-	-	-	-	-	-	-	-	-	-	-	-	-	-	-	-	-	-
	Marine Parade	26,880	1,060	1,420	1,390	1,300	1,320	1,330	1,320	1,730	2,100	2,360	2,010	1,870	1,770	1,520	1,550	1,050	960	500	320
	Mountbatten	9,980	450	490	540	560	570	610	580	680	800	910	720	740	650	540	520	250	170	120	90
Museum	Total	510	20	30	10	20	20	30	50	70	60	60	40	40	20	20	20	10	-	-	10
	Bras Basah	10	-	-	-	-	-	-	-	-	-	-	-	-	-	-	-	-	-	-	-
	Dhoby Ghaut	320	10	20	-	10	10	20	50	60	50	30	20	20	10	10	10	-	-	-	-
	Fort Canning	190	10	10	10	10	10	10	10	10	20	30	20	20	10	10	10	-	-	-	-
Newton	Total	8,260	380	590	520	380	340	390	470	620	770	850	690	600	470	400	370	160	120	90	60
	Cairnhill	3,880	180	260	240	170	170	190	240	320	360	390	320	270	230	190	170	70	60	40	30
	Goodwood Park	1,260	70	140	90	60	40	60	80	100	130	130	80	90	60	50	40	20	20	10	10
	Istana Negara	60	-	-	-	-	-	-	-	-	-	-	-	-	-	-	-	-	-	-	-
	Monk's Hill	1,030	60	80	60	50	50	50	50	80	100	110	80	80	50	40	40	30	20	10	10
	Newton Circus	250	10	20	20	10	10	10	10	20	30	30	30	20	10	10	10	-	-	-	-
	Orange Grove	1,790	70	90	110	80	70	80	90	100	150	180	170	150	130	120	100	40	30	20	10
North-Eastern Islands	Total	50	-	-	-	-	-	-	-	-	-	-	-	-	-	-	-	-	-	-	-
	North-Eastern Islands	50	-	-	-	-	-	-	-	-	-	-	-	-	-	-	-	-	-	-	-
Novena	Total	49,330	2,170	2,890	2,620	2,270	2,400	2,800	3,270	3,670	4,170	4,330	3,610	3,400	3,070	2,710	2,280	1,410	1,140	710	430
	Balestier	32,430	1,320	1,430	1,460	1,390	1,620	2,000	2,420	2,410	2,510	2,730	2,390	2,320	2,240	1,900	1,640	1,010	850	500	300
	Dunearn	3,960	140	210	280	260	260	220	170	190	260	330	330	310	250	220	190	140	100	70	40
	Malcolm	2,950	150	220	210	180	140	140	130	170	250	270	200	220	170	160	140	90	60	50	40
	Moulmein	9,300	530	1,000	630	400	340	390	510	860	1,130	960	630	500	370	370	270	160	120	80	40
	Mount Pleasant	690	30	30	40	40	50	50	40	40	20	40	50	70	50	50	40	20	10	10	10

Note: Planning areas refer to areas demarcated in the Urban Redevelopment Authority's Master Plan 2019.

[1/] Includes resident population without floor area information.

CENSUS OF POPULATION 2020

Table 91 Resident Population by Planning Area/Subzone of Residence, Age Group and Floor Area of Residence

- continued

Number

Planning Area of Residence	Subzone	Total	0 - 4	5 - 9	10 - 14	15 - 19	20 - 24	25 - 29	30 - 34	35 - 39	40 - 44	45 - 49	50 - 54	55 - 59	60 - 64	65 - 69	70 - 74	75 - 79	80 - 84	85 - 89	90 & Over
		Total[1/]																			
Orchard	Total	920	50	50	60	40	30	30	60	70	90	100	70	50	70	60	50	20	20	-	-
	Boulevard	410	20	20	20	10	10	20	30	30	30	40	20	20	40	40	20	10	10	-	-
	Somerset	140	10	10	-	-	10	10	10	10	10	10	20	-	10	-	10	-	-	-	-
	Tanglin	370	20	20	30	20	10	10	20	30	40	40	30	30	20	20	20	10	10	-	-
Outram	Total	18,340	650	800	750	530	680	900	1,070	1,270	1,500	1,430	1,230	1,400	1,460	1,360	1,250	710	660	340	360
	China Square	1,430	30	30	30	30	50	70	80	110	90	120	90	130	130	160	130	60	60	30	20
	Chinatown	10,490	450	580	520	310	370	550	690	860	1,140	880	690	690	660	580	550	320	290	160	190
	Pearl's Hill	6,120	170	190	190	180	250	250	260	270	250	400	440	570	650	600	550	330	300	140	160
	People's Park	290	-	-	-	10	10	40	40	30	20	30	10	20	20	30	20	10	10	10	-
Pasir Ris	Total	147,110	5,690	6,550	7,700	9,360	12,450	13,400	9,040	8,890	9,790	10,850	13,010	13,830	10,200	6,750	4,330	2,230	1,620	920	520
	Flora Drive	14,680	530	690	850	940	1,000	1,030	860	910	1,260	1,360	1,260	1,200	980	670	480	260	210	110	80
	Loyang East	2,140	60	60	100	150	160	190	110	100	130	170	170	190	200	150	100	50	30	20	10
	Loyang West	220	-	-	-	-	-	-	-	-	-	-	-	10	10	20	20	30	50	40	30
	Pasir Ris Central	32,240	1,640	1,730	1,670	1,860	2,450	2,680	2,390	2,510	2,270	2,280	2,590	2,890	2,100	1,340	830	450	310	180	90
	Pasir Ris Drive	54,420	1,730	1,990	2,570	3,380	4,960	5,870	3,260	2,650	2,880	3,460	4,750	5,660	4,380	2,930	1,880	900	640	360	190
	Pasir Ris Park	7,620	460	580	540	500	460	360	530	730	910	790	640	470	250	180	120	60	30	20	10
	Park	10	-	-	-	-	-	-	-	-	-	-	-	-	-	-	-	-	-	-	-
	Pasir Ris West	35,790	1,260	1,500	1,960	2,530	3,420	3,280	1,880	2,000	2,350	2,800	3,590	3,430	2,280	1,460	900	500	350	200	110
Paya Lebar	Total	40	-	-	-	-	-	-	-	-	-	-	-	-	-	-	-	-	-	-	-
	Airport Road	-	-	-	-	-	-	-	-	-	-	-	-	-	-	-	-	-	-	-	-
	Paya Lebar East	10	-	-	-	-	-	-	-	-	-	-	-	-	-	-	-	-	-	-	-
	Paya Lebar North	30	-	-	-	-	-	-	-	-	-	-	-	-	-	-	-	-	-	-	-
	Paya Lebar West	-	-	-	-	-	-	-	-	-	-	-	-	-	-	-	-	-	-	-	-
	Plab	-	-	-	-	-	-	-	-	-	-	-	-	-	-	-	-	-	-	-	-
Pioneer	Total	80	-	-	-	-	-	-	-	-	-	-	-	-	-	-	-	-	-	-	-
	Benoi Sector	10	-	-	-	-	-	-	-	-	-	-	-	-	-	-	-	-	-	-	-
	Gul Basin	10	-	-	-	-	-	-	-	-	-	-	-	-	-	-	-	-	-	-	-
	Gul Circle	20	-	-	-	-	-	-	-	-	-	-	-	-	-	-	-	-	-	-	-
	Joo Koon	30	-	-	-	-	-	-	-	-	-	-	-	-	-	-	-	-	-	-	-
	Pioneer Sector	-	-	-	-	-	-	-	-	-	-	-	-	-	-	-	-	-	-	-	-
Punggol	Total	174,450	16,160	15,330	11,410	8,570	6,820	8,330	17,200	22,190	17,420	14,040	9,290	7,890	6,440	5,370	3,990	1,900	1,190	620	330
	Coney Island	-	-	-	-	-	-	-	-	-	-	-	-	-	-	-	-	-	-	-	-
	Matilda	52,200	5,430	4,850	3,150	2,210	1,860	2,640	5,470	7,490	5,120	3,820	2,550	2,140	1,730	1,550	1,120	540	320	150	80

Note: Planning areas refer to areas demarcated in the Urban Redevelopment Authority's Master Plan 2019.

[1/] Includes resident population without floor area information.

CENSUS OF POPULATION 2020

Table 91 Resident Population by Planning Area/Subzone of Residence, Age Group and Floor Area of Residence

- continued

Number

Planning Area of Residence	Subzone	Total	0 - 4	5 - 9	10 - 14	15 - 19	20 - 24	25 - 29	30 - 34	35 - 39	40 - 44	45 - 49	50 - 54	55 - 59	60 - 64	65 - 69	70 - 74	75 - 79	80 - 84	85 - 89	90 & Over
		Total[1/]																			
	Northshore	460	20	20	20	30	40	40	40	10	30	40	40	30	40	20	20	10	10	10	-
	Punggol Canal	-	-	-	-	-	-	-	-	-	-	-	-	-	-	-	-	-	-	-	-
	Punggol Field	48,960	2,420	3,360	3,940	3,390	2,650	2,470	2,760	4,020	5,100	5,150	3,390	2,930	2,510	1,920	1,430	680	470	240	140
	Punggol Town Centre	22,260	2,820	2,180	1,140	810	640	1,010	3,030	3,430	2,130	1,440	980	790	620	500	380	170	130	70	30
	Waterway East	50,580	5,470	4,930	3,160	2,140	1,640	2,160	5,910	7,240	5,040	3,590	2,340	2,000	1,540	1,390	1,040	500	270	160	70
Queenstown	Total	95,930	3,980	4,280	4,190	4,120	4,620	5,910	6,640	7,180	7,300	7,430	6,850	6,850	6,260	5,720	5,420	3,480	3,000	1,760	930
	Commonwealth	7,000	140	200	260	280	300	400	420	420	460	570	570	610	570	460	440	320	300	200	100
	Dover	11,080	350	540	650	630	650	670	550	690	890	950	910	820	700	610	620	370	310	130	60
	Ghim Moh	13,850	850	660	560	500	590	790	1,310	1,110	910	890	800	860	820	800	910	590	470	290	130
	Holland Drive	12,680	350	350	360	470	540	800	830	730	910	1,070	970	950	850	860	910	670	570	300	180
	Kent Ridge	80	-	-	-	-	-	-	-	-	-	-	-	-	-	-	-	-	-	-	-
	Margaret Drive	16,090	1,120	1,200	800	570	590	860	1,260	1,990	1,570	1,130	890	850	790	740	690	380	330	210	130
	Mei Chin	15,570	460	540	700	800	920	1,120	960	870	980	1,190	1,250	1,300	1,220	1,030	780	510	480	300	170
	National University Of S'pore	240	-	10	10	10	120	30	20	10	10	20	10	10	-	-	-	-	-	-	-
	One North	720	40	60	50	30	20	30	40	100	80	100	80	40	20	20	10	-	-	-	-
	Pasir Panjang 1	4,510	160	190	240	260	270	350	310	340	410	410	350	340	280	240	180	80	60	40	10
	Pasir Panjang 2	3,060	90	130	140	160	200	250	180	180	210	210	240	250	230	280	160	70	50	10	20
	Port	120	-	-	10	-	10	10	10	10	10	-	10	10	10	10	10	-	-	-	-
	Queensway	270	10	-	10	10	20	20	20	20	20	30	30	20	20	20	20	10	-	-	-
	Singapore Polytechnic	100	-	-	-	-	-	-	-	-	-	-	-	-	-	-	-	-	-	-	-
	Tanglin Halt	10,590	400	390	400	400	390	580	730	720	850	850	750	770	740	660	680	470	420	270	140
River Valley	Total	10,070	450	610	560	530	410	530	600	850	1,040	1,080	880	650	570	450	400	220	140	60	60
	Institution Hill	3,150	200	270	190	140	120	130	180	350	420	350	220	140	120	130	110	40	30	10	10
	Leonie Hill	3,120	120	160	180	180	130	180	190	240	300	390	300	220	190	130	110	50	30	20	10
	One Tree Hill	2,070	70	80	110	120	110	110	100	140	150	190	210	170	150	110	100	70	40	20	20
	Oxley	1,490	50	70	70	70	50	100	100	110	140	130	120	110	90	70	80	50	30	10	20
	Paterson	240	10	20	10	10	10	10	20	30	30	30	20	20	10	10	10	-	-	-	-
Rochor	Total	13,120	410	430	480	520	590	760	920	970	1,070	1,110	930	960	1,020	910	790	490	350	230	210
	Bencoolen	1,310	40	40	40	40	60	80	100	90	100	110	110	110	110	100	70	40	30	30	30
	Farrer Park	2,660	80	90	120	120	120	150	180	200	230	240	200	170	200	190	140	80	50	50	40
	Kampong Glam	120	-	-	-	-	-	10	10	10	10	10	-	10	10	10	-	-	-	10	20

Note: Planning areas refer to areas demarcated in the Urban Redevelopment Authority's Master Plan 2019.

[1/] Includes resident population without floor area information.

Table 91 Resident Population by Planning Area/Subzone of Residence, Age Group and Floor Area of Residence

- continued

Number

Planning Area of Residence	Subzone	Total	0 - 4	5 - 9	10 - 14	15 - 19	20 - 24	25 - 29	30 - 34	35 - 39	40 - 44	45 - 49	50 - 54	55 - 59	60 - 64	65 - 69	70 - 74	75 - 79	80 - 84	85 - 89	90 & Over
		Total[1/]																			
	Little India	3,270	80	70	120	140	180	210	190	180	230	260	230	250	290	260	220	140	100	60	60
	Mackenzie	110	-	10	-	10	-	10	10	20	20	10	10	-	-	-	-	-	-	-	-
	Mount Emily	1,630	90	90	70	60	40	90	170	230	220	200	100	80	70	50	30	10	10	10	10
	Rochor Canal	-	-	-	-	-	-	-	-	-	-	-	-	-	-	-	-	-	-	-	-
	Selegie	210	-	10	10	10	10	10	10	20	30	10	10	10	10	10	10	10	10	10	10
	Sungei Road	2,050	70	90	70	100	110	110	120	130	110	140	150	170	160	150	150	100	70	40	20
	Victoria	1,760	40	30	40	40	70	90	130	110	120	120	120	150	160	140	160	100	80	30	30
Seletar	Total	300	10	10	20	20	30	10	10	10	20	40	40	30	20	10	10	-	10	-	-
	Pulau Punggol Barat	-	-	-	-	-	-	-	-	-	-	-	-	-	-	-	-	-	-	-	-
	Pulau Punggol Timor	-	-	-	-	-	-	-	-	-	-	-	-	-	-	-	-	-	-	-	-
	Seletar	280	10	10	20	20	30	10	-	10	20	40	40	20	10	10	10	-	10	-	-
	Park	20	-	-	-	-	-	-	-	-	-	-	-	-	-	-	-	-	-	-	-
Sembawang	Total	102,640	6,310	5,820	6,400	6,400	6,030	7,690	9,130	8,570	8,630	8,960	7,310	6,720	5,530	3,790	2,370	1,330	900	520	260
	Admiralty	13,920	700	860	960	880	800	820	990	1,210	1,220	1,300	980	940	820	560	380	230	150	100	40
	Sembawang Central	34,800	1,830	1,940	2,120	2,210	2,250	2,570	2,810	2,790	2,840	3,100	2,600	2,500	2,130	1,350	780	440	310	170	90
	Sembawang East	17,340	2,070	850	800	780	780	2,100	2,690	1,460	1,290	1,190	1,000	840	540	410	260	140	80	50	20
	Sembawang North	25,540	1,080	1,520	1,770	1,810	1,580	1,520	1,610	2,140	2,260	2,390	1,940	1,800	1,600	1,130	670	340	220	120	60
	Sembawang Springs	9,090	560	550	640	580	460	550	940	860	870	810	640	470	320	270	210	140	120	70	60
	Sembawang Straits	1,910	60	100	120	140	160	140	100	110	140	160	160	180	120	80	70	40	20	10	10
	Senoko North	10	-	-	-	-	-	-	-	-	-	-	-	-	-	-	-	-	-	-	-
	Senoko South	30	-	-	-	-	-	-	-	-	-	-	-	-	-	-	-	-	-	-	-
	The Wharves	-	-	-	-	-	-	-	-	-	-	-	-	-	-	-	-	-	-	-	-
Sengkang	Total	249,370	16,380	17,600	15,930	13,630	13,180	14,320	21,500	25,100	22,600	20,390	15,940	14,960	13,640	10,070	6,820	3,390	2,160	1,130	660
	Anchorvale	48,120	3,790	3,850	3,290	2,620	2,060	2,470	4,690	5,240	4,520	4,160	2,660	2,370	2,290	1,730	1,200	610	330	160	90
	Compassvale	20,960	1,670	1,830	1,450	900	630	990	1,980	2,760	2,590	1,640	970	900	830	740	540	280	180	60	30
	Fernvale	58,800	4,830	5,270	3,970	2,780	2,390	2,660	5,430	7,280	6,060	4,590	3,320	2,800	2,400	1,910	1,410	750	500	290	170
	Lorong Halus North	-	-	-	-	-	-	-	-	-	-	-	-	-	-	-	-	-	-	-	-
	Rivervale	59,700	2,500	3,060	3,670	3,840	4,170	4,090	4,030	4,300	4,520	5,200	4,540	4,630	4,220	3,030	1,970	880	570	310	170
	Sengkang Town Centre	61,790	3,590	3,590	3,550	3,490	3,940	4,110	5,380	5,530	4,910	4,800	4,450	4,260	3,890	2,660	1,700	870	590	310	200
	Sengkang West	10	-	-	-	-	-	-	-	-	-	-	-	-	-	-	-	-	-	-	-

Note: Planning areas refer to areas demarcated in the Urban Redevelopment Authority's Master Plan 2019.

[1/] Includes resident population without floor area information.

Table 91 Resident Population by Planning Area/Subzone of Residence, Age Group and Floor Area of Residence

- continued

Number

Planning Area of Residence	Subzone	Total	0 - 4	5 - 9	10 - 14	15 - 19	20 - 24	25 - 29	30 - 34	35 - 39	40 - 44	45 - 49	50 - 54	55 - 59	60 - 64	65 - 69	70 - 74	75 - 79	80 - 84	85 - 89	90 & Over
		Total[1/]																			
Serangoon	Total	116,900	3,550	4,380	5,190	6,160	7,520	9,320	8,020	6,930	7,240	8,220	8,390	9,410	10,090	8,410	6,210	3,220	2,470	1,380	810
	Lorong Chuan	8,490	290	390	480	570	610	640	490	450	530	660	710	730	640	450	340	170	180	100	80
	Seletar Hills	14,700	450	640	760	880	1,100	1,150	860	730	870	1,100	1,100	1,200	1,140	970	750	430	320	170	90
	Serangoon Central	24,760	700	780	880	1,190	1,400	2,000	1,920	1,640	1,440	1,730	1,670	1,970	2,330	2,000	1,430	700	550	260	150
	Serangoon Garden	36,080	1,040	1,170	1,530	1,800	2,240	2,650	2,300	1,950	2,190	2,510	2,510	2,830	3,240	2,890	2,200	1,200	910	560	360
	Serangoon North	15,940	480	610	800	950	1,260	1,450	1,020	940	1,000	1,060	1,290	1,470	1,340	1,000	620	300	200	110	40
	Serangoon North Ind Estate	10	-	-	-	-	-	-	-	-	-	-	-	-	-	-	-	-	-	-	-
	Upper Paya Lebar	16,920	590	780	740	780	900	1,430	1,430	1,210	1,210	1,160	1,110	1,210	1,390	1,100	880	440	310	170	90
Simpang	Total	-	-	-	-	-	-	-	-	-	-	-	-	-	-	-	-	-	-	-	-
	Pulau Seletar	-	-	-	-	-	-	-	-	-	-	-	-	-	-	-	-	-	-	-	-
	Simpang North	-	-	-	-	-	-	-	-	-	-	-	-	-	-	-	-	-	-	-	-
	Simpang South	-	-	-	-	-	-	-	-	-	-	-	-	-	-	-	-	-	-	-	-
	Tanjong Irau	-	-	-	-	-	-	-	-	-	-	-	-	-	-	-	-	-	-	-	-
Singapore River	Total	3,260	210	260	190	120	100	130	180	360	410	380	270	200	140	100	90	50	30	10	20
	Boat Quay	130	-	-	-	-	-	10	-	10	10	10	10	10	10	10	10	10	10	-	-
	Clarke Quay	130	10	10	10	-	10	10	10	10	10	20	10	10	-	-	-	-	-	-	10
	Robertson Quay	3,010	200	240	180	120	100	110	170	330	390	360	250	180	120	90	80	50	30	10	10
Southern Islands	Total	1,940	110	140	110	100	90	90	90	150	170	230	210	190	120	70	30	20	10	-	-
	Sentosa	1,940	110	140	110	100	90	90	90	150	170	230	210	190	120	70	30	20	10	-	-
	Southern Group	-	-	-	-	-	-	-	-	-	-	-	-	-	-	-	-	-	-	-	-
Straits View	Total	-	-	-	-	-	-	-	-	-	-	-	-	-	-	-	-	-	-	-	-
	Straits View	-	-	-	-	-	-	-	-	-	-	-	-	-	-	-	-	-	-	-	-
Sungei Kadut	Total	750	20	40	40	30	50	50	40	50	40	60	60	60	60	40	40	20	30	10	10
	Gali Batu	30	-	-	-	-	-	-	-	-	-	-	-	-	-	-	-	-	-	-	-
	Kranji	10	-	-	-	-	-	-	-	-	-	-	-	-	-	-	-	-	-	-	-
	Pang Sua	20	-	-	-	-	-	-	-	-	-	-	-	-	-	-	-	-	-	-	-
	Reservoir View	20	-	-	-	-	-	-	-	-	-	-	-	-	-	-	-	-	-	-	-
	Turf Club	670	20	30	30	30	50	50	40	40	40	50	50	50	50	40	40	20	30	10	10
Tampines	Total	259,900	11,740	11,480	11,990	13,290	17,590	21,840	19,990	18,120	16,880	17,060	18,730	21,570	21,360	16,360	10,540	4,810	3,490	1,950	1,110
	Simei	39,450	1,360	1,710	1,960	2,120	2,660	3,210	2,540	2,650	2,850	2,990	2,950	3,360	3,190	2,450	1,660	720	560	290	220
	Tampines East	130,980	5,390	5,400	5,910	6,680	9,230	11,060	9,400	8,850	8,150	8,350	9,710	11,350	11,330	8,630	5,510	2,570	1,870	1,040	580
	Tampines North	8,040	1,150	530	260	240	200	1,060	1,620	730	440	290	300	240	260	250	220	80	80	70	40
	Tampines West	79,670	3,790	3,780	3,800	4,150	5,340	6,340	6,320	5,820	5,360	5,320	5,640	6,390	6,410	4,930	3,090	1,420	970	540	270
	Xilin	1,760	40	70	70	100	160	170	120	70	80	110	130	230	180	110	60	20	20	10	-

Note: Planning areas refer to areas demarcated in the Urban Redevelopment Authority's Master Plan 2019.

[1/] Includes resident population without floor area information.

CENSUS OF POPULATION 2020

Table 91 Resident Population by Planning Area/Subzone of Residence, Age Group and Floor Area of Residence

- continued

Number

Planning Area of Residence	Subzone	Total	0 - 4	5 - 9	10 - 14	15 - 19	20 - 24	25 - 29	30 - 34	35 - 39	40 - 44	45 - 49	50 - 54	55 - 59	60 - 64	65 - 69	70 - 74	75 - 79	80 - 84	85 - 89	90 & Over
		Total[1/]																			
Tanglin	Total	21,810	1,070	1,590	1,370	1,100	1,000	1,010	1,200	1,630	2,000	2,200	1,760	1,440	1,250	1,100	920	510	340	200	140
	Chatsworth	6,890	340	440	410	310	270	290	420	610	720	780	600	420	350	310	280	170	90	50	30
	Nassim	9,520	500	810	630	540	440	430	480	680	860	940	710	620	540	470	400	200	140	80	70
	Ridout	1,520	80	100	80	70	70	80	90	100	120	120	120	110	100	90	80	40	30	20	20
	Tyersall	3,880	160	240	250	190	210	210	220	230	300	360	330	290	260	220	160	110	80	50	30
Tengah	Total	10	-	-	-	-	-	-	-	-	-	-	-	-	-	-	-	-	-	-	-
	Brickland	-	-	-	-	-	-	-	-	-	-	-	-	-	-	-	-	-	-	-	-
	Forest Hill	10	-	-	-	-	-	-	-	-	-	-	-	-	-	-	-	-	-	-	-
	Garden	-	-	-	-	-	-	-	-	-	-	-	-	-	-	-	-	-	-	-	-
	Park	-	-	-	-	-	-	-	-	-	-	-	-	-	-	-	-	-	-	-	-
	Plantation	-	-	-	-	-	-	-	-	-	-	-	-	-	-	-	-	-	-	-	-
	Tengah Industrial Estate	-	-	-	-	-	-	-	-	-	-	-	-	-	-	-	-	-	-	-	-
Toa Payoh	Total	121,850	4,350	5,060	5,300	5,480	6,180	8,170	8,360	8,010	8,580	9,490	8,780	9,150	9,320	7,810	6,760	4,370	3,650	1,970	1,070
	Bidadari	-	-	-	-	-	-	-	-	-	-	-	-	-	-	-	-	-	-	-	-
	Boon Teck	14,660	580	570	570	660	770	1,000	1,080	860	780	1,010	1,030	1,170	1,190	980	830	600	530	290	180
	Braddell	9,810	310	430	470	460	560	700	580	590	670	730	720	740	740	650	530	360	310	160	110
	Joo Seng	8,150	360	370	410	340	390	550	700	650	640	660	550	560	530	480	400	220	180	100	70
	Kim Keat	7,960	200	240	300	310	440	630	520	440	510	580	560	640	780	600	510	300	230	120	60
	Lorong 8 Toa Payoh	7,160	140	200	240	310	410	500	380	370	430	530	550	610	620	530	480	350	280	160	80
	Pei Chun	10,360	260	370	450	530	560	600	520	560	700	850	890	870	870	660	610	440	350	180	90
	Potong Pasir	11,720	360	450	460	520	510	730	840	820	870	940	810	840	980	960	780	390	260	160	50
	Sennett	7,190	420	380	350	350	310	600	770	570	500	530	370	420	430	370	320	180	140	90	90
	Toa Payoh Central	28,020	1,060	1,430	1,390	1,300	1,490	1,800	1,690	2,000	2,330	2,350	2,090	2,030	1,920	1,510	1,320	900	760	430	220
	Toa Payoh West	14,360	560	500	510	530	610	880	1,130	960	950	1,090	1,000	1,100	1,090	950	910	610	580	270	140
	Woodleigh	2,450	100	130	160	160	140	180	150	190	190	220	200	160	170	140	90	30	20	20	10
Tuas	Total	70	-	-	-	-	-	-	-	-	-	-	-	-	-	-	-	-	-	-	-
	Tengeh	-	-	-	-	-	-	-	-	-	-	-	-	-	-	-	-	-	-	-	-
	Tuas Bay	10	-	-	-	-	-	-	-	-	-	-	-	-	-	-	-	-	-	-	-
	Tuas North	30	-	-	-	-	-	-	-	-	-	-	-	-	-	-	-	-	-	-	-
	Tuas Promenade	10	-	-	-	-	-	-	-	-	-	-	-	-	-	-	-	-	-	-	-
	Tuas View	10	-	-	-	-	-	-	-	-	-	-	-	-	-	-	-	-	-	-	-
	Tuas View Extension	10	-	-	-	-	-	-	-	-	-	-	-	-	-	-	-	-	-	-	-

Note: Planning areas refer to areas demarcated in the Urban Redevelopment Authority's Master Plan 2019.

[1/] Includes resident population without floor area information.

CENSUS OF POPULATION 2020

Table 91 Resident Population by Planning Area/Subzone of Residence, Age Group and Floor Area of Residence

- continued

Number

Planning Area of Residence	Subzone	Total	0 - 4	5 - 9	10 - 14	15 - 19	20 - 24	25 - 29	30 - 34	35 - 39	40 - 44	45 - 49	50 - 54	55 - 59	60 - 64	65 - 69	70 - 74	75 - 79	80 - 84	85 - 89	90 & Over
		Total[1/]																			
Western Islands	Total	10	-	-	-	-	-	-	-	-	-	-	-	-	-	-	-	-	-	-	-
	Jurong Island And Bukom	10	-	-	-	-	-	-	-	-	-	-	-	-	-	-	-	-	-	-	-
	Semakau	-	-	-	-	-	-	-	-	-	-	-	-	-	-	-	-	-	-	-	-
	Sudong	-	-	-	-	-	-	-	-	-	-	-	-	-	-	-	-	-	-	-	-
Western Water Catchment	Total	640	30	50	20	20	130	50	30	60	70	40	30	50	50	10	-	-	-	-	-
	Bahar	-	-	-	-	-	-	-	-	-	-	-	-	-	-	-	-	-	-	-	-
	Cleantech	-	-	-	-	-	-	-	-	-	-	-	-	-	-	-	-	-	-	-	-
	Murai	640	30	50	20	20	130	50	30	60	70	40	30	50	50	10	-	-	-	-	-
Woodlands	Total	255,130	11,490	12,540	14,460	17,110	21,430	20,740	18,160	17,730	17,910	20,320	21,560	20,200	15,890	10,830	6,980	3,530	2,410	1,260	580
	Greenwood Park	40	-	-	-	-	-	-	-	-	-	-	-	-	-	-	-	-	-	-	-
	Midview	35,270	1,590	1,640	1,870	2,480	3,460	3,220	2,480	2,290	2,100	2,520	3,270	2,960	2,100	1,400	830	470	320	160	110
	North Coast	12,100	300	350	470	650	970	1,000	700	640	700	850	1,030	1,210	1,030	800	670	340	230	120	50
	Senoko West	20	-	-	-	-	-	-	-	-	-	-	-	-	-	-	-	-	-	-	-
	Woodgrove	33,790	980	1,330	1,740	2,280	3,320	3,210	2,060	1,930	2,170	2,610	3,300	3,000	2,350	1,500	920	480	340	190	110
	Woodlands East	98,980	4,960	5,280	6,010	6,880	8,020	7,660	7,520	7,270	7,460	8,490	8,020	7,510	5,710	3,680	2,220	1,030	720	380	170
	Woodlands Regional Centre	10	-	-	-	-	-	-	-	-	-	-	-	-	-	-	-	-	-	-	-
	Woodlands South	41,000	2,100	2,620	2,850	2,990	3,080	2,630	2,880	3,420	3,540	3,590	3,190	2,600	2,020	1,510	1,000	480	290	170	60
	Woodlands West	33,910	1,560	1,320	1,510	1,830	2,590	3,010	2,530	2,170	1,930	2,250	2,740	2,920	2,680	1,940	1,340	730	520	250	100
Yishun	Total	221,610	11,670	11,480	10,950	11,250	13,020	16,710	18,780	17,930	16,220	15,820	15,350	17,760	15,820	12,110	7,980	3,960	2,670	1,420	730
	Khatib	10,250	310	320	380	460	590	940	800	640	590	650	740	1,010	1,040	770	510	250	130	90	40
	Lower Seletar	18,660	2,220	1,690	1,160	940	770	1,150	2,740	2,220	1,490	1,260	870	730	530	350	260	120	90	40	30
	Nee Soon	890	30	50	50	60	50	50	50	40	60	90	80	90	60	50	40	30	10	10	10
	Northland	28,000	910	1,030	1,350	1,510	1,910	2,320	1,990	1,790	1,920	1,940	2,100	2,640	2,480	1,790	1,140	540	370	180	100
	Springleaf	4,370	130	170	250	300	320	410	250	180	260	310	290	370	350	290	240	120	80	30	20
	Yishun Central	2,620	100	120	150	130	170	220	200	210	230	220	190	210	170	150	80	50	30	20	10
	Yishun East	60,670	4,270	4,410	3,270	2,970	3,300	4,220	5,420	6,320	5,050	4,090	3,850	4,190	3,440	2,590	1,670	730	510	250	120
	Yishun South	42,240	1,930	1,690	1,920	2,090	2,500	3,600	3,720	2,940	2,810	3,010	2,890	3,690	3,250	2,570	1,740	830	580	320	170
	Yishun West	53,910	1,780	1,990	2,440	2,790	3,410	3,810	3,590	3,600	3,810	4,230	4,330	4,840	4,500	3,580	2,320	1,280	880	480	240

Note: Planning areas refer to areas demarcated in the Urban Redevelopment Authority's Master Plan 2019.

[1/] Includes resident population without floor area information.

CENSUS OF POPULATION 2020

Table 91 Resident Population by Planning Area/Subzone of Residence, Age Group and Floor Area of Residence *(cont'd)*

Number

Planning Area of Residence	Subzone	Total	0 - 4	5 - 9	10 - 14	15 - 19	20 - 24	25 - 29	30 - 34	35 - 39	40 - 44	45 - 49	50 - 54	55 - 59	60 - 64	65 - 69	70 - 74	75 - 79	80 - 84	85 - 89	90 & Over
		≤ 60 sq m																			
Total	Total	258,360	10,350	9,540	10,220	11,000	13,090	15,370	14,890	14,500	15,670	17,470	18,840	21,420	23,170	21,200	17,460	9,910	7,810	4,140	2,320
Ang Mo Kio	Total	11,560	440	420	480	600	780	720	560	480	460	600	860	1,000	1,100	1,010	870	500	350	210	110
	Ang Mo Kio Town Centre	-	-	-	-	-	-	-	-	-	-	-	-	-	-	-	-	-	-	-	-
	Cheng San	970	30	20	30	60	70	70	40	30	40	40	70	70	110	140	80	50	20	20	10
	Chong Boon	1,470	60	50	60	70	120	70	90	60	60	70	110	140	160	110	90	60	60	30	10
	Kebun Bahru	2,320	70	70	70	90	140	140	110	120	110	120	200	200	220	210	180	100	80	50	30
	Sembawang Hills	30	-	-	-	-	-	-	10	-	-	-	10	-	-	-	-	-	-	-	-
	Shangri-La	2,680	120	120	150	140	170	170	120	120	100	150	190	250	240	210	180	120	70	40	30
	Tagore	50	-	-	-	-	-	-	10	10	10	-	-	-	-	-	-	-	-	-	-
	Townsville	1,350	40	50	30	50	60	70	70	50	50	80	110	100	110	150	160	80	50	30	10
	Yio Chu Kang	-	-	-	-	-	-	-	-	-	-	-	-	-	-	-	-	-	-	-	-
	Yio Chu Kang East	30	-	-	-	-	-	10	-	10	10	-	-	-	-	-	-	-	-	-	-
	Yio Chu Kang North	-	-	-	-	-	-	-	-	-	-	-	-	-	-	-	-	-	-	-	-
	Yio Chu Kang West	2,660	120	110	130	190	220	190	120	100	90	130	180	230	240	200	180	90	80	40	20
Bedok	Total	17,510	570	560	530	690	790	970	1,140	1,100	1,030	1,180	1,330	1,530	1,640	1,490	1,200	740	560	310	150
	Bayshore	30	-	-	-	-	-	-	-	-	-	-	10	-	-	-	-	-	-	-	-
	Bedok North	8,840	330	320	300	430	490	550	490	470	460	590	660	810	800	710	600	360	260	140	60
	Bedok Reservoir	120	-	-	-	-	-	10	20	30	30	20	10	-	10	-	-	-	-	-	-
	Bedok South	3,090	100	110	110	130	130	160	240	210	200	190	220	260	280	250	180	110	100	70	30
	Frankel	790	30	30	20	10	10	50	110	140	130	120	60	30	10	10	10	-	10	-	-
	Kaki Bukit	1,170	30	20	20	30	50	60	110	90	80	80	80	80	110	130	80	60	30	10	10
	Kembangan	3,490	70	80	80	90	110	140	180	160	130	180	290	340	420	390	320	200	170	90	50
	Siglap	-	-	-	-	-	-	-	-	-	-	-	-	-	-	-	-	-	-	-	-
Bishan	Total	1,420	70	40	30	40	30	90	110	90	60	90	100	120	130	120	130	60	60	50	10
	Bishan East	340	-	10	-	-	-	20	30	20	10	10	10	10	30	40	80	30	30	20	-
	Marymount	20	-	-	-	-	-	-	-	10	-	-	-	-	-	-	-	-	-	-	-
	Upper Thomson	1,060	70	40	30	40	30	70	90	60	50	70	90	100	100	70	50	40	30	30	-
Boon Lay	Total	-	-	-	-	-	-	-	-	-	-	-	-	-	-	-	-	-	-	-	-
	Liu Fang	-	-	-	-	-	-	-	-	-	-	-	-	-	-	-	-	-	-	-	-
	Samulun	-	-	-	-	-	-	-	-	-	-	-	-	-	-	-	-	-	-	-	-
	Shipyard	-	-	-	-	-	-	-	-	-	-	-	-	-	-	-	-	-	-	-	-
	Tukang	-	-	-	-	-	-	-	-	-	-	-	-	-	-	-	-	-	-	-	-

Note: Planning areas refer to areas demarcated in the Urban Redevelopment Authority's Master Plan 2019.

Table 91 Resident Population by Planning Area/Subzone of Residence, Age Group and Floor Area of Residence *(cont'd)*

- continued

Number

Planning Area of Residence	Subzone	Total	0 - 4	5 - 9	10 - 14	15 - 19	20 - 24	25 - 29	30 - 34	35 - 39	40 - 44	45 - 49	50 - 54	55 - 59	60 - 64	65 - 69	70 - 74	75 - 79	80 - 84	85 - 89	90 & Over
		≤ 60 sq m																			
Bukit Batok	Total	8,170	430	320	320	360	360	460	460	450	830	790	690	720	680	570	360	180	100	70	40
	Brickworks	3,940	260	150	140	140	160	180	110	150	550	510	410	390	330	200	120	60	40	30	10
	Bukit Batok Central	1,480	50	60	70	80	70	80	80	60	70	80	90	130	140	170	130	60	30	20	10
	Bukit Batok East	-	-	-	-	-	-	-	-	-	-	-	-	-	-	-	-	-	-	-	-
	Bukit Batok South	-	-	-	-	-	-	-	-	-	-	-	-	-	-	-	-	-	-	-	-
	Bukit Batok West	-	-	-	-	-	-	-	-	-	-	-	-	-	-	-	-	-	-	-	-
	Gombak	170	10	10	-	10	10	10	30	30	20	20	10	-	-	-	-	-	-	-	-
	Guilin	1,410	30	40	50	70	70	90	120	100	110	100	120	130	110	100	80	50	20	10	10
	Hillview	410	10	10	10	20	10	40	90	70	40	40	40	20	10	10	-	-	-	-	-
	Hong Kah North	770	70	50	50	50	30	50	30	40	30	40	30	40	90	90	30	10	10	10	-
Bukit Merah	Total	30,010	950	1,010	1,260	1,290	1,390	1,560	1,470	1,470	1,520	1,810	2,150	2,560	2,880	2,630	2,360	1,440	1,190	660	400
	Alexandra Hill	4,730	160	190	280	260	310	270	230	230	210	280	330	380	420	350	330	190	150	110	60
	Alexandra North	120	-	-	-	-	-	20	20	20	20	20	10	10	-	-	-	-	-	-	-
	Bukit Ho Swee	6,270	180	190	260	240	270	320	330	330	310	410	450	550	640	530	460	330	250	130	100
	Bukit Merah	-	-	-	-	-	-	-	-	-	-	-	-	-	-	-	-	-	-	-	-
	City Terminals	-	-	-	-	-	-	-	-	-	-	-	-	-	-	-	-	-	-	-	-
	Depot Road	150	-	-	-	-	-	-	-	-	-	-	-	10	30	40	40	20	10	-	-
	Everton Park	880	30	50	30	30	50	50	80	70	70	70	60	60	70	60	50	20	10	10	10
	Henderson Hill	3,820	100	130	170	180	190	200	180	150	150	190	290	340	390	360	300	180	180	100	60
	Kampong Tiong Bahru	3,070	100	100	130	130	130	160	140	130	170	190	230	260	300	290	220	140	150	70	50
	Maritime Square	30	-	-	-	-	-	-	10	-	10	-	-	-	-	-	-	-	-	-	-
	Redhill	2,230	70	60	80	90	80	80	90	100	100	140	180	210	210	220	200	130	110	50	30
	Singapore General Hospital	-	-	-	-	-	-	-	-	-	-	-	-	-	-	-	-	-	-	-	-
	Telok Blangah Drive	1,570	70	50	50	60	90	80	60	70	80	80	90	120	150	180	180	80	40	40	10
	Telok Blangah Rise	2,110	90	90	80	100	90	120	100	120	140	160	150	170	180	170	150	100	60	30	20
	Telok Blangah Way	2,320	50	60	50	60	70	100	80	90	100	140	200	260	260	240	220	140	120	60	40
	Tiong Bahru	390	10	10	10	10	-	20	20	30	30	30	20	20	40	60	40	20	20	10	10
	Tiong Bahru Station	2,320	90	80	120	140	110	140	130	140	130	110	150	180	190	160	180	100	100	50	30
Bukit Panjang	Total	2,800	100	100	120	140	130	170	190	160	140	190	180	210	270	290	200	100	70	30	10
	Bangkit	10	-	-	-	-	-	-	-	-	-	10	-	-	-	-	-	-	-	-	-
	Dairy Farm	130	10	10	10	-	-	-	20	20	30	20	10	-	10	-	-	-	-	-	-
	Fajar	520	10	10	10	20	20	20	30	10	20	20	40	40	70	80	50	30	20	10	-
	Jelebu	250	10	10	10	-	-	30	60	50	20	40	10	10	-	10	-	10	-	-	-

Note: Planning areas refer to areas demarcated in the Urban Redevelopment Authority's Master Plan 2019.

Table 91 Resident Population by Planning Area/Subzone of Residence, Age Group and Floor Area of Residence *(cont'd)*

- continued

Number

Planning Area of Residence	Subzone	Total	0 - 4	5 - 9	10 - 14	15 - 19	20 - 24	25 - 29	30 - 34	35 - 39	40 - 44	45 - 49	50 - 54	55 - 59	60 - 64	65 - 69	70 - 74	75 - 79	80 - 84	85 - 89	90 & Over
		≤ 60 sq m																			
	Nature Reserve	-	-	-	-	-	-	-	-	-	-	-	-	-	-	-	-	-	-	-	-
	Saujana	280	10	10	10	20	30	20	10	10	10	30	30	30	30	20	10	10	-	-	-
	Senja	1,600	60	70	90	100	80	100	70	60	60	90	100	120	160	190	130	60	50	20	10
Bukit Timah	Total	930	40	60	20	20	10	50	100	120	120	80	50	40	50	70	50	30	20	10	-
	Anak Bukit	510	10	20	-	10	10	40	60	50	50	40	20	20	30	60	50	30	20	-	-
	Coronation Road	40	-	-	-	-	-	-	-	10	-	-	-	-	-	-	-	-	-	-	-
	Farrer Court	130	10	10	-	-	-	-	20	20	20	20	10	10	10	-	-	-	-	-	-
	Hillcrest	110	10	30	-	-	-	-	10	20	20	10	10	-	-	-	-	-	-	-	-
	Holland Road	60	-	-	-	-	-	-	10	10	10	10	-	-	-	-	-	-	-	-	-
	Leedon Park	30	-	-	-	-	-	-	-	-	10	10	-	-	-	-	-	-	-	-	-
	Swiss Club	50	-	10	10	-	-	-	10	10	10	-	-	-	-	-	-	-	-	-	-
	Ulu Pandan	-	-	-	-	-	-	-	-	-	-	-	-	-	-	-	-	-	-	-	-
Central Water Catchment	Total	-	-	-	-	-	-	-	-	-	-	-	-	-	-	-	-	-	-	-	-
	Central Water Catchment	-	-	-	-	-	-	-	-	-	-	-	-	-	-	-	-	-	-	-	-
Changi	Total	20	-	-	-	-	-	-	-	-	-	-	-	-	-	-	-	-	-	-	-
	Changi Airport	-	-	-	-	-	-	-	-	-	-	-	-	-	-	-	-	-	-	-	-
	Changi Point	10	-	-	-	-	-	-	-	-	-	-	-	-	-	-	-	-	-	-	-
	Changi West	10	-	-	-	-	-	-	-	-	-	-	-	-	-	-	-	-	-	-	-
Changi Bay	Total	-	-	-	-	-	-	-	-	-	-	-	-	-	-	-	-	-	-	-	-
	Changi Bay	-	-	-	-	-	-	-	-	-	-	-	-	-	-	-	-	-	-	-	-
Choa Chu Kang	Total	5,470	350	280	290	320	360	490	400	260	260	280	330	370	370	450	320	180	110	60	20
	Choa Chu Kang Central	-	-	-	-	-	-	-	-	-	-	-	-	-	-	-	-	-	-	-	-
	Choa Chu Kang North	1,510	50	60	90	100	120	100	70	60	60	70	80	110	120	170	130	70	40	20	-
	Keat Hong	1,660	200	100	80	80	100	220	200	100	100	90	70	110	70	60	40	20	10	20	-
	Peng Siang	410	10	-	-	-	-	10	10	-	10	10	10	10	70	120	80	40	30	10	10
	Teck Whye	1,890	100	110	120	140	140	160	130	100	100	120	170	140	110	100	60	40	20	20	10
	Yew Tee	-	-	-	-	-	-	-	-	-	-	-	-	-	-	-	-	-	-	-	-
Clementi	Total	3,410	130	130	150	180	210	200	220	250	200	220	220	280	250	260	220	120	110	50	30
	Clementi Central	80	-	-	-	-	-	-	-	-	-	-	-	10	10	20	10	10	-	-	-
	Clementi North	1,530	80	60	70	80	100	90	110	110	80	100	110	120	100	90	90	50	50	20	20
	Clementi West	60	-	-	-	-	-	10	10	10	10	10	10	-	-	-	-	-	-	-	-
	Clementi Woods	1,510	40	50	80	90	100	70	50	80	70	90	90	130	130	140	120	70	60	30	10
	Faber	90	-	-	-	-	-	10	20	20	10	10	-	-	-	-	-	-	-	-	-

Note: Planning areas refer to areas demarcated in the Urban Redevelopment Authority's Master Plan 2019.

Table 91 Resident Population by Planning Area/Subzone of Residence, Age Group and Floor Area of Residence *(cont'd)*

- continued

Number

Planning Area of Residence	Subzone	Total	0 - 4	5 - 9	10 - 14	15 - 19	20 - 24	25 - 29	30 - 34	35 - 39	40 - 44	45 - 49	50 - 54	55 - 59	60 - 64	65 - 69	70 - 74	75 - 79	80 - 84	85 - 89	90 & Over
		≤ 60 sq m																			
	Pandan	-	-	-	-	-	-	-	-	-	-	-	-	-	-	-	-	-	-	-	-
	Sunset Way	-	-	-	-	-	-	-	-	-	-	-	-	-	-	-	-	-	-	-	-
	Toh Tuck	-	-	-	-	-	-	-	-	-	-	-	-	-	-	-	-	-	-	-	-
	West Coast	150	10	-	10	-	10	20	20	30	20	20	10	10	-	-	-	-	-	-	-
Downtown Core	Total	300	-	-	-	-	-	40	50	70	50	30	20	10	10	-	-	-	-	-	-
	Anson	-	-	-	-	-	-	-	-	-	-	-	-	-	-	-	-	-	-	-	-
	Bayfront Subzone	-	-	-	-	-	-	-	-	-	-	-	-	-	-	-	-	-	-	-	-
	Bugis	20	-	-	-	-	-	-	10	-	-	-	-	-	-	-	-	-	-	-	-
	Cecil	80	-	-	-	-	-	10	10	20	10	10	-	-	-	-	-	-	-	-	-
	Central Subzone	40	-	-	-	-	-	-	10	10	10	-	10	-	-	-	-	-	-	-	-
	City Hall	-	-	-	-	-	-	-	-	-	-	-	-	-	-	-	-	-	-	-	-
	Clifford Pier	-	-	-	-	-	-	-	-	-	-	-	-	-	-	-	-	-	-	-	-
	Marina Centre	-	-	-	-	-	-	-	-	-	-	-	-	-	-	-	-	-	-	-	-
	Maxwell	-	-	-	-	-	-	-	-	-	-	-	-	-	-	-	-	-	-	-	-
	Nicoll	10	-	-	-	-	-	-	-	-	-	-	-	-	-	-	-	-	-	-	-
	Phillip	-	-	-	-	-	-	-	-	-	-	-	-	-	-	-	-	-	-	-	-
	Raffles Place	-	-	-	-	-	-	-	-	-	-	-	-	-	-	-	-	-	-	-	-
	Tanjong Pagar	120	-	-	-	-	-	20	30	20	20	10	10	10	-	-	-	-	-	-	-
Geylang	Total	21,860	630	660	820	900	1,130	1,440	1,410	1,440	1,370	1,480	1,710	1,870	1,950	1,580	1,370	810	690	410	210
	Aljunied	4,660	130	110	120	120	170	350	480	500	340	290	290	340	380	360	300	140	130	80	50
	Geylang East	5,250	170	180	200	240	300	350	310	340	340	360	400	420	420	340	370	210	160	110	40
	Kallang Way	-	-	-	-	-	-	-	-	-	-	-	-	-	-	-	-	-	-	-	-
	Kampong Ubi	-	-	-	-	-	-	-	-	-	-	-	-	-	-	-	-	-	-	-	-
	Macpherson	11,960	330	370	510	540	670	740	620	600	690	830	1,030	1,110	1,150	880	700	460	410	220	130
Hougang	Total	10,110	380	340	390	400	480	600	640	650	800	740	750	840	1,020	830	590	300	210	100	50
	Defu Industrial Park	-	-	-	-	-	-	-	-	-	-	-	-	-	-	-	-	-	-	-	-
	Hougang Central	90	10	-	10	-	-	-	20	20	10	10	10	-	-	-	10	-	-	-	-
	Hougang East	70	10	-	-	-	-	10	10	20	10	10	10	-	-	-	-	-	-	-	-
	Hougang West	1,360	40	20	50	60	70	90	90	90	90	90	110	120	160	110	90	50	30	20	10
	Kangkar	2,850	100	90	110	110	140	170	170	180	160	170	170	250	310	260	210	110	80	40	20
	Kovan	370	20	10	-	10	10	20	70	70	60	40	20	20	10	10	10	-	-	-	-
	Lorong Ah Soo	430	20	20	-	10	10	50	80	70	80	40	20	20	10	10	10	-	-	-	-
	Lorong Halus	-	-	-	-	-	-	-	-	-	-	-	-	-	-	-	-	-	-	-	-
	Tai Seng	1,500	70	90	90	70	110	100	80	80	90	80	80	100	150	140	80	40	30	20	10
	Trafalgar	3,430	120	100	130	150	160	160	130	130	300	300	340	340	390	300	190	90	70	30	10

Note: Planning areas refer to areas demarcated in the Urban Redevelopment Authority's Master Plan 2019.

Table 91 Resident Population by Planning Area/Subzone of Residence, Age Group and Floor Area of Residence *(cont'd)*

- continued

Number

Planning Area of Residence	Subzone	Total	0 - 4	5 - 9	10 - 14	15 - 19	20 - 24	25 - 29	30 - 34	35 - 39	40 - 44	45 - 49	50 - 54	55 - 59	60 - 64	65 - 69	70 - 74	75 - 79	80 - 84	85 - 89	90 & Over
		≤ 60 sq m																			
Jurong East	Total	2,320	120	100	80	150	170	170	110	110	110	160	170	210	200	150	130	90	60	20	20
	International Business Park	-	-	-	-	-	-	-	-	-	-	-	-	-	-	-	-	-	-	-	-
	Jurong Gateway	110	10	-	-	10	-	30	10	20	10	10	10	-	10	-	-	-	-	-	-
	Jurong Port	-	-	-	-	-	-	-	-	-	-	-	-	-	-	-	-	-	-	-	-
	Jurong River	-	-	-	-	-	-	-	-	-	-	-	-	-	-	-	-	-	-	-	-
	Lakeside (Business)	-	-	-	-	-	-	-	-	-	-	-	-	-	-	-	-	-	-	-	-
	Lakeside (Leisure)	-	-	-	-	-	-	-	-	-	-	-	-	-	-	-	-	-	-	-	-
	Penjuru Crescent	-	-	-	-	-	-	-	-	-	-	-	-	-	-	-	-	-	-	-	-
	Teban Gardens	190	-	10	10	10	10	10	10	10	10	10	10	20	20	20	20	10	-	-	-
	Toh Guan	-	-	-	-	-	-	-	-	-	-	-	-	-	-	-	-	-	-	-	-
	Yuhua East	300	40	20	10	20	40	30	20	20	20	20	10	20	20	10	10	10	-	-	-
	Yuhua West	1,730	70	70	60	120	120	110	70	70	80	120	150	170	150	120	100	80	50	20	20
Jurong West	Total	12,860	580	570	700	740	800	820	710	660	740	910	980	1,060	1,140	990	710	330	260	100	60
	Boon Lay Place	7,970	350	350	470	520	590	590	490	430	450	620	670	700	640	440	330	150	130	50	20
	Chin Bee	-	-	-	-	-	-	-	-	-	-	-	-	-	-	-	-	-	-	-	-
	Hong Kah	990	20	20	10	20	30	30	50	40	60	40	40	50	130	190	130	60	40	20	10
	Jurong West Central	50	-	-	-	-	-	-	-	-	-	-	10	10	10	10	-	-	-	-	-
	Kian Teck	-	-	-	-	-	-	-	-	-	-	-	-	-	-	-	-	-	-	-	-
	Safti	-	-	-	-	-	-	-	-	-	-	-	-	-	-	-	-	-	-	-	-
	Taman Jurong	2,330	90	80	120	110	100	110	90	100	170	180	160	200	230	220	160	90	60	40	20
	Wenya	-	-	-	-	-	-	-	-	-	-	-	-	-	-	-	-	-	-	-	-
	Yunnan	1,520	130	120	100	90	90	80	80	90	60	60	110	100	130	130	80	30	30	10	10
Kallang	Total	16,830	430	450	490	500	610	820	810	830	880	1,040	1,190	1,500	1,830	1,710	1,470	900	740	370	260
	Bendemeer	3,240	60	50	60	80	100	180	150	170	190	190	210	260	360	380	350	200	150	60	50
	Boon Keng	950	30	50	50	30	60	50	50	40	30	40	60	80	110	110	70	30	40	20	10
	Crawford	5,430	140	140	140	140	180	240	210	210	260	300	400	540	640	590	500	310	250	130	100
	Geylang Bahru	1,930	50	50	50	60	70	90	100	100	90	130	130	190	210	190	180	100	80	60	20
	Kallang Bahru	-	-	-	-	-	-	-	-	-	-	-	-	-	-	-	-	-	-	-	-
	Kampong Bugis	20	-	-	-	-	-	-	10	-	-	-	-	-	-	-	-	-	-	-	-
	Kampong Java	550	10	20	20	20	20	40	40	50	30	50	40	50	40	40	40	20	20	10	10
	Lavender	3,090	120	110	120	130	130	150	150	170	160	200	230	250	310	270	230	150	130	50	40
	Tanjong Rhu	1,630	30	30	50	50	50	70	90	90	120	140	140	130	160	130	110	80	80	50	30
Lim Chu Kang	Total	-	-	-	-	-	-	-	-	-	-	-	-	-	-	-	-	-	-	-	-
	Lim Chu Kang	-	-	-	-	-	-	-	-	-	-	-	-	-	-	-	-	-	-	-	-

Note: Planning areas refer to areas demarcated in the Urban Redevelopment Authority's Master Plan 2019.

Table 91 Resident Population by Planning Area/Subzone of Residence, Age Group and Floor Area of Residence *(cont'd)*

- continued

Number

Planning Area of Residence	Subzone	Total	0 - 4	5 - 9	10 - 14	15 - 19	20 - 24	25 - 29	30 - 34	35 - 39	40 - 44	45 - 49	50 - 54	55 - 59	60 - 64	65 - 69	70 - 74	75 - 79	80 - 84	85 - 89	90 & Over
		≤ 60 sq m																			
Mandai	Total	-	-	-	-	-	-	-	-	-	-	-	-	-	-	-	-	-	-	-	-
	Mandai East	-	-	-	-	-	-	-	-	-	-	-	-	-	-	-	-	-	-	-	-
	Mandai Estate	-	-	-	-	-	-	-	-	-	-	-	-	-	-	-	-	-	-	-	-
	Mandai West	-	-	-	-	-	-	-	-	-	-	-	-	-	-	-	-	-	-	-	-
Marina East	Total	-	-	-	-	-	-	-	-	-	-	-	-	-	-	-	-	-	-	-	-
	Marina East	-	-	-	-	-	-	-	-	-	-	-	-	-	-	-	-	-	-	-	-
Marina South	Total	-	-	-	-	-	-	-	-	-	-	-	-	-	-	-	-	-	-	-	-
	Marina South	-	-	-	-	-	-	-	-	-	-	-	-	-	-	-	-	-	-	-	-
Marine Parade	Total	4,130	200	220	220	250	250	270	240	240	230	250	280	340	310	260	190	120	140	70	50
	East Coast	-	-	-	-	-	-	-	-	-	-	-	-	-	-	-	-	-	-	-	-
	Katong	230	10	10	10	-	-	10	20	40	40	30	20	20	10	-	-	-	-	-	-
	Marina East (Mp)	-	-	-	-	-	-	-	-	-	-	-	-	-	-	-	-	-	-	-	-
	Marine Parade	3,850	190	210	210	250	250	260	210	190	190	210	250	310	300	250	180	120	130	70	50
	Mountbatten	50	-	-	-	-	-	-	10	10	-	10	10	-	-	-	-	-	-	-	-
Museum	Total	50	-	-	-	-	-	10	10	10	10	-	-	-	-	-	-	-	-	-	-
	Bras Basah	-	-	-	-	-	-	-	-	-	-	-	-	-	-	-	-	-	-	-	-
	Dhoby Ghaut	50	-	-	-	-	-	10	10	10	10	-	-	-	-	-	-	-	-	-	-
	Fort Canning	-	-	-	-	-	-	-	-	-	-	-	-	-	-	-	-	-	-	-	-
Newton	Total	190	10	20	10	-	-	10	20	30	30	20	20	10	10	-	-	-	-	-	-
	Cairnhill	80	-	10	-	-	-	-	10	20	10	10	10	-	-	-	-	-	-	-	-
	Goodwood Park	30	-	10	-	-	-	-	-	10	-	-	-	-	-	-	-	-	-	-	-
	Istana Negara	-	-	-	-	-	-	-	-	-	-	-	-	-	-	-	-	-	-	-	-
	Monk's Hill	60	10	-	10	-	-	-	10	10	10	10	10	-	-	-	-	-	-	-	-
	Newton Circus	-	-	-	-	-	-	-	-	-	-	-	-	-	-	-	-	-	-	-	-
	Orange Grove	-	-	-	-	-	-	-	-	-	-	-	-	-	-	-	-	-	-	-	-
North-Eastern Islands	Total	-	-	-	-	-	-	-	-	-	-	-	-	-	-	-	-	-	-	-	-
	North-Eastern Islands	-	-	-	-	-	-	-	-	-	-	-	-	-	-	-	-	-	-	-	-
Novena	Total	4,550	140	200	180	180	220	260	330	340	380	360	360	320	330	300	250	160	130	80	40
	Balestier	4,160	120	140	170	180	210	240	270	290	310	330	340	300	330	300	250	160	130	80	40
	Dunearn	-	-	-	-	-	-	-	-	-	-	-	-	-	-	-	-	-	-	-	-
	Malcolm	20	-	-	-	-	-	-	-	-	10	-	-	-	-	-	-	-	-	-	-
	Moulmein	370	20	50	10	-	-	20	60	50	70	30	20	10	10	10	-	-	-	-	-
	Mount Pleasant	-	-	-	-	-	-	-	-	-	-	-	-	-	-	-	-	-	-	-	-

Note: Planning areas refer to areas demarcated in the Urban Redevelopment Authority's Master Plan 2019.

CENSUS OF POPULATION 2020

Table 91 Resident Population by Planning Area/Subzone of Residence, Age Group and Floor Area of Residence *(cont'd)*

- continued

Number

Planning Area of Residence	Subzone	Total	0 - 4	5 - 9	10 - 14	15 - 19	20 - 24	25 - 29	30 - 34	35 - 39	40 - 44	45 - 49	50 - 54	55 - 59	60 - 64	65 - 69	70 - 74	75 - 79	80 - 84	85 - 89	90 & Over
		≤ 60 sq m																			
Orchard	Total	30	-	-	-	-	-	-	-	10	-	-	-	-	10	-	-	-	-	-	-
	Boulevard	20	-	-	-	-	-	-	-	-	-	-	-	-	-	-	-	-	-	-	-
	Somerset	10	-	-	-	-	-	-	-	-	-	-	-	-	-	-	-	-	-	-	-
	Tanglin	-	-	-	-	-	-	-	-	-	-	-	-	-	-	-	-	-	-	-	-
Outram	Total	8,000	240	240	240	220	290	330	380	430	350	510	560	730	830	770	730	410	360	190	210
	China Square	800	20	10	20	20	30	40	50	60	50	70	60	80	70	80	70	40	30	20	10
	Chinatown	2,800	80	70	70	70	90	130	170	190	150	180	200	230	250	230	240	150	140	80	100
	Pearl's Hill	4,350	130	150	150	130	170	160	160	180	150	260	300	430	510	460	420	220	190	90	100
	People's Park	50	-	-	-	-	-	10	-	-	-	-	10	-	-	10	-	10	-	-	-
Pasir Ris	Total	2,460	70	80	70	80	90	120	220	260	220	190	180	160	190	200	160	90	60	30	10
	Flora Drive	380	20	10	10	10	10	20	60	60	60	50	50	10	20	10	10	-	-	-	-
	Loyang East	-	-	-	-	-	-	-	-	-	-	-	-	-	-	-	-	-	-	-	-
	Loyang West	-	-	-	-	-	-	-	-	-	-	-	-	-	-	-	-	-	-	-	-
	Pasir Ris Central	880	30	40	30	40	30	50	70	90	70	60	60	80	80	50	40	30	20	10	10
	Pasir Ris Drive	790	10	20	20	30	50	30	20	20	20	40	40	50	80	130	110	60	40	20	10
	Pasir Ris Park	320	10	10	10	10	10	10	60	60	50	40	30	20	10	10	10	-	-	-	-
	Pasir Ris Wafer Fab Park	-	-	-	-	-	-	-	-	-	-	-	-	-	-	-	-	-	-	-	-
	Pasir Ris West	90	-	-	-	-	-	10	20	20	20	10	-	-	-	-	-	-	-	-	-
Paya Lebar	Total	-	-	-	-	-	-	-	-	-	-	-	-	-	-	-	-	-	-	-	-
	Airport Road	-	-	-	-	-	-	-	-	-	-	-	-	-	-	-	-	-	-	-	-
	Paya Lebar East	-	-	-	-	-	-	-	-	-	-	-	-	-	-	-	-	-	-	-	-
	Paya Lebar North	-	-	-	-	-	-	-	-	-	-	-	-	-	-	-	-	-	-	-	-
	Paya Lebar West	-	-	-	-	-	-	-	-	-	-	-	-	-	-	-	-	-	-	-	-
	Plab	-	-	-	-	-	-	-	-	-	-	-	-	-	-	-	-	-	-	-	-
Pioneer	Total	-	-	-	-	-	-	-	-	-	-	-	-	-	-	-	-	-	-	-	-
	Benoi Sector	-	-	-	-	-	-	-	-	-	-	-	-	-	-	-	-	-	-	-	-
	Gul Basin	-	-	-	-	-	-	-	-	-	-	-	-	-	-	-	-	-	-	-	-
	Gul Circle	-	-	-	-	-	-	-	-	-	-	-	-	-	-	-	-	-	-	-	-
	Joo Koon	-	-	-	-	-	-	-	-	-	-	-	-	-	-	-	-	-	-	-	-
	Pioneer Sector	-	-	-	-	-	-	-	-	-	-	-	-	-	-	-	-	-	-	-	-
Punggol	Total	9,830	690	510	480	470	570	660	550	530	640	790	730	800	660	720	560	230	150	80	20
	Coney Island	-	-	-	-	-	-	-	-	-	-	-	-	-	-	-	-	-	-	-	-
	Matilda	4,000	240	180	170	160	220	250	190	200	280	330	320	340	270	360	260	110	70	30	10

Note: Planning areas refer to areas demarcated in the Urban Redevelopment Authority's Master Plan 2019.

CENSUS OF POPULATION 2020

Table 91 Resident Population by Planning Area/Subzone of Residence, Age Group and Floor Area of Residence *(cont'd)*

- continued

Number

Planning Area of Residence	Subzone	Total	0 - 4	5 - 9	10 - 14	15 - 19	20 - 24	25 - 29	30 - 34	35 - 39	40 - 44	45 - 49	50 - 54	55 - 59	60 - 64	65 - 69	70 - 74	75 - 79	80 - 84	85 - 89	90 & Over
		≤ 60 sq m																			
	Northshore	50	-	-	-	-	-	-	-	-	10	10	10	10	10	10	-	-	-	-	-
	Punggol Canal	-	-	-	-	-	-	-	-	-	-	-	-	-	-	-	-	-	-	-	-
	Punggol Field	1,040	160	100	80	60	60	100	70	60	50	70	60	50	40	40	30	10	10	-	-
	Punggol Town Centre	1,800	180	100	90	90	80	130	140	140	160	200	140	120	80	70	50	20	10	10	-
	Waterway East	2,940	110	120	140	160	200	190	140	120	150	190	210	290	250	250	220	100	60	40	10
Queenstown	Total	18,840	560	590	700	730	810	1,060	1,130	1,070	1,180	1,370	1,350	1,450	1,500	1,450	1,420	890	830	490	260
	Commonwealth	5,240	110	160	200	220	240	280	300	310	340	430	420	450	420	350	340	240	210	150	70
	Dover	350	10	20	20	30	20	10	20	10	20	20	30	20	30	30	20	10	20	-	-
	Ghim Moh	2,050	90	90	110	100	120	120	80	70	80	100	110	160	200	220	200	80	70	50	20
	Holland Drive	1,730	40	30	40	50	60	100	100	90	110	140	140	140	140	130	170	100	90	30	30
	Kent Ridge	-	-	-	-	-	-	-	-	-	-	-	-	-	-	-	-	-	-	-	-
	Margaret Drive	550	10	10	10	-	-	30	50	40	20	20	10	10	40	100	120	50	30	10	10
	Mei Chin	3,450	120	140	160	160	180	220	180	180	200	230	270	250	280	250	180	150	150	90	60
	National University Of S'pore	-	-	-	-	-	-	-	-	-	-	-	-	-	-	-	-	-	-	-	-
	One North	30	-	-	-	-	-	-	10	10	-	10	-	-	-	-	-	-	-	-	-
	Pasir Panjang 1	160	-	-	-	-	-	30	30	30	20	10	10	10	10	-	-	-	-	-	-
	Pasir Panjang 2	20	-	-	-	-	-	-	-	-	-	-	-	-	-	-	-	-	-	-	-
	Port	-	-	-	-	-	-	-	-	-	-	-	-	-	-	-	-	-	-	-	-
	Queensway	10	-	-	-	-	-	-	-	-	-	-	-	-	-	-	-	-	-	-	-
	Singapore Polytechnic	-	-	-	-	-	-	-	-	-	-	-	-	-	-	-	-	-	-	-	-
	Tanglin Halt	5,240	180	150	170	160	180	260	350	320	380	420	370	410	380	370	400	270	260	160	70
River Valley	Total	270	10	10	10	10	-	30	40	40	40	40	30	10	10	-	-	-	-	-	-
	Institution Hill	100	-	10	-	-	-	10	10	20	20	10	10	10	-	-	-	-	-	-	-
	Leonie Hill	150	-	-	-	10	-	20	30	20	10	20	20	10	-	-	-	-	-	-	-
	One Tree Hill	-	-	-	-	-	-	-	-	-	-	-	-	-	-	-	-	-	-	-	-
	Oxley	20	-	-	-	-	-	-	-	10	-	-	-	-	-	-	-	-	-	-	-
	Paterson	-	-	-	-	-	-	-	-	-	-	-	-	-	-	-	-	-	-	-	-
Rochor	Total	2,420	80	80	70	90	110	140	190	180	170	190	170	200	200	170	170	90	60	50	30
	Bencoolen	830	30	20	20	20	30	50	70	60	50	70	70	70	80	70	60	30	20	20	20
	Farrer Park	90	-	-	-	-	10	-	10	10	10	20	10	10	10	10	10	-	-	-	-
	Kampong Glam	-	-	-	-	-	-	-	-	-	-	-	-	-	-	-	-	-	-	-	-

Note: Planning areas refer to areas demarcated in the Urban Redevelopment Authority's Master Plan 2019.

Table 91 Resident Population by Planning Area/Subzone of Residence, Age Group and Floor Area of Residence *(cont'd)*

- continued

Number

Planning Area of Residence	Subzone	Total	0 - 4	5 - 9	10 - 14	15 - 19	20 - 24	25 - 29	30 - 34	35 - 39	40 - 44	45 - 49	50 - 54	55 - 59	60 - 64	65 - 69	70 - 74	75 - 79	80 - 84	85 - 89	90 & Over
		≤ 60 sq m																			
	Little India	10	-	-	-	-	-	-	-	-	-	-	-	-	-	-	-	-	-	-	-
	Mackenzie	30	-	-	-	-	-	-	-	10	10	-	-	-	-	-	-	-	-	-	-
	Mount Emily	220	10	-	-	-	-	20	40	50	30	20	10	10	10	10	10	-	-	-	-
	Rochor Canal	-	-	-	-	-	-	-	-	-	-	-	-	-	-	-	-	-	-	-	-
	Selegie	-	-	-	-	-	-	-	-	-	-	-	-	-	-	-	-	-	-	-	-
	Sungei Road	680	40	50	40	50	50	30	30	30	20	30	50	60	50	40	50	30	20	20	10
	Victoria	570	10	10	10	10	20	30	40	30	50	50	30	50	50	50	50	30	30	10	10
Seletar	Total	-	-	-	-	-	-	-	-	-	-	-	-	-	-	-	-	-	-	-	-
	Pulau Punggol Barat	-	-	-	-	-	-	-	-	-	-	-	-	-	-	-	-	-	-	-	-
	Pulau Punggol Timor	-	-	-	-	-	-	-	-	-	-	-	-	-	-	-	-	-	-	-	-
	Seletar	-	-	-	-	-	-	-	-	-	-	-	-	-	-	-	-	-	-	-	-
	Seletar Aerospace Park	-	-	-	-	-	-	-	-	-	-	-	-	-	-	-	-	-	-	-	-
Sembawang	Total	6,920	470	330	290	330	400	450	340	320	700	710	680	600	520	330	230	110	70	40	10
	Admiralty	1,100	40	40	50	80	80	80	50	50	70	90	120	90	100	70	50	30	20	10	-
	Sembawang Central	1,820	180	100	60	80	110	130	100	80	190	190	160	140	120	80	40	30	20	10	-
	Sembawang East	2,880	170	100	110	100	120	140	120	140	390	370	320	290	210	140	110	40	20	10	-
	Sembawang North	1,040	80	90	70	70	80	90	60	40	50	70	80	90	90	40	30	10	10	10	-
	Sembawang Springs	80	10	-	-	-	10	10	20	20	10	10	10	-	-	-	-	-	-	-	-
	Sembawang Straits	-	-	-	-	-	-	-	-	-	-	-	-	-	-	-	-	-	-	-	-
	Senoko North	-	-	-	-	-	-	-	-	-	-	-	-	-	-	-	-	-	-	-	-
	Senoko South	-	-	-	-	-	-	-	-	-	-	-	-	-	-	-	-	-	-	-	-
	The Wharves	-	-	-	-	-	-	-	-	-	-	-	-	-	-	-	-	-	-	-	-
Sengkang	Total	8,930	320	350	350	350	500	470	430	500	600	580	600	720	960	890	660	370	170	80	30
	Anchorvale	2,150	90	90	80	80	90	100	80	80	140	140	140	170	250	250	190	110	50	30	10
	Compassvale	600	-	-	-	-	-	20	10	20	10	10	10	20	100	150	120	70	40	10	-
	Fernvale	4,000	140	150	160	160	240	230	230	300	330	300	300	370	390	300	200	130	50	30	10
	Lorong Halus North	-	-	-	-	-	-	-	-	-	-	-	-	-	-	-	-	-	-	-	-
	Rivervale	1,680	80	90	90	100	140	110	80	80	100	110	150	130	130	100	90	40	30	10	10
	Sengkang Town Centre	500	10	10	10	10	20	20	30	20	20	20	20	30	90	90	60	20	10	10	-
	Sengkang West	-	-	-	-	-	-	-	-	-	-	-	-	-	-	-	-	-	-	-	-

Note: Planning areas refer to areas demarcated in the Urban Redevelopment Authority's Master Plan 2019.

Table 91 Resident Population by Planning Area/Subzone of Residence, Age Group and Floor Area of Residence *(cont'd)*

- continued

Number

Planning Area of Residence	Subzone	Total	0 - 4	5 - 9	10 - 14	15 - 19	20 - 24	25 - 29	30 - 34	35 - 39	40 - 44	45 - 49	50 - 54	55 - 59	60 - 64	65 - 69	70 - 74	75 - 79	80 - 84	85 - 89	90 & Over
		≤ 60 sq m																			
Serangoon	Total	3,780	150	130	120	130	180	290	380	340	300	260	230	270	300	300	200	100	80	30	10
	Lorong Chuan	90	10	-	-	-	-	-	20	20	20	10	10	-	-	-	-	-	-	-	-
	Seletar Hills	160	10	10	-	-	-	20	20	30	20	20	10	10	10	-	-	-	-	-	-
	Serangoon Central	830	20	10	20	20	30	70	100	90	70	70	40	60	50	70	50	30	30	10	-
	Serangoon Garden	1,950	80	90	80	80	110	120	120	110	110	110	130	160	210	210	120	60	40	10	10
	Serangoon North	-	-	-	-	-	-	-	-	-	-	-	-	-	-	-	-	-	-	-	-
	Serangoon North Ind Estate	-	-	-	-	-	-	-	-	-	-	-	-	-	-	-	-	-	-	-	-
	Upper Paya Lebar	750	30	20	20	20	40	70	120	90	90	40	40	40	40	20	30	20	10	10	-
Simpang	Total	-	-	-	-	-	-	-	-	-	-	-	-	-	-	-	-	-	-	-	-
	Pulau Seletar	-	-	-	-	-	-	-	-	-	-	-	-	-	-	-	-	-	-	-	-
	Simpang North	-	-	-	-	-	-	-	-	-	-	-	-	-	-	-	-	-	-	-	-
	Simpang South	-	-	-	-	-	-	-	-	-	-	-	-	-	-	-	-	-	-	-	-
	Tanjong Irau	-	-	-	-	-	-	-	-	-	-	-	-	-	-	-	-	-	-	-	-
Singapore River	Total	50	-	-	-	-	-	-	-	10	10	10	-	-	-	-	-	-	-	-	-
	Boat Quay	-	-	-	-	-	-	-	-	-	-	-	-	-	-	-	-	-	-	-	-
	Clarke Quay	-	-	-	-	-	-	-	-	-	-	-	-	-	-	-	-	-	-	-	-
	Robertson Quay	50	-	-	-	-	-	-	-	10	10	10	-	-	-	-	-	-	-	-	-
Southern Islands	Total	-	-	-	-	-	-	-	-	-	-	-	-	-	-	-	-	-	-	-	-
	Sentosa	-	-	-	-	-	-	-	-	-	-	-	-	-	-	-	-	-	-	-	-
	Southern Group	-	-	-	-	-	-	-	-	-	-	-	-	-	-	-	-	-	-	-	-
Straits View	Total	-	-	-	-	-	-	-	-	-	-	-	-	-	-	-	-	-	-	-	-
	Straits View	-	-	-	-	-	-	-	-	-	-	-	-	-	-	-	-	-	-	-	-
Sungei Kadut	Total	-	-	-	-	-	-	-	-	-	-	-	-	-	-	-	-	-	-	-	-
	Gali Batu	-	-	-	-	-	-	-	-	-	-	-	-	-	-	-	-	-	-	-	-
	Kranji	-	-	-	-	-	-	-	-	-	-	-	-	-	-	-	-	-	-	-	-
	Pang Sua	-	-	-	-	-	-	-	-	-	-	-	-	-	-	-	-	-	-	-	-
	Reservoir View	-	-	-	-	-	-	-	-	-	-	-	-	-	-	-	-	-	-	-	-
	Turf Club	-	-	-	-	-	-	-	-	-	-	-	-	-	-	-	-	-	-	-	-
Tampines	Total	8,540	490	360	350	350	460	590	480	400	370	400	540	670	810	830	660	340	260	120	50
	Simei	50	-	-	-	-	-	-	10	10	10	10	-	-	-	-	-	-	-	-	-
	Tampines East	5,560	270	220	240	280	330	380	280	220	230	280	410	440	540	520	430	210	170	70	30
	Tampines North	390	20	10	10	10	10	20	10	10	10	-	-	30	80	90	50	20	-	-	-
	Tampines West	2,550	200	130	110	70	120	180	180	160	120	100	120	200	190	220	180	100	90	50	20
	Xilin	-	-	-	-	-	-	-	-	-	-	-	-	-	-	-	-	-	-	-	-

Note: Planning areas refer to areas demarcated in the Urban Redevelopment Authority's Master Plan 2019.

Table 91 Resident Population by Planning Area/Subzone of Residence, Age Group and Floor Area of Residence *(cont'd)*

- continued

Number

Planning Area of Residence	Subzone	Total	0 - 4	5 - 9	10 - 14	15 - 19	20 - 24	25 - 29	30 - 34	35 - 39	40 - 44	45 - 49	50 - 54	55 - 59	60 - 64	65 - 69	70 - 74	75 - 79	80 - 84	85 - 89	90 & Over
		≤ 60 sq m																			
Tanglin	Total	530	20	40	20	10	10	40	60	90	100	70	40	20	10	10	-	-	-	-	-
	Chatsworth	310	10	10	10	-	10	20	40	60	60	50	20	10	10	-	-	-	-	-	-
	Nassim	190	10	30	10	-	10	10	20	30	30	20	20	10	-	-	-	-	-	-	-
	Ridout	-	-	-	-	-	-	-	-	-	-	-	-	-	-	-	-	-	-	-	-
	Tyersall	30	-	-	-	-	-	-	-	-	10	10	10	-	-	-	-	-	-	-	-
Tengah	Total	-	-	-	-	-	-	-	-	-	-	-	-	-	-	-	-	-	-	-	-
	Brickland	-	-	-	-	-	-	-	-	-	-	-	-	-	-	-	-	-	-	-	-
	Forest Hill	-	-	-	-	-	-	-	-	-	-	-	-	-	-	-	-	-	-	-	-
	Garden	-	-	-	-	-	-	-	-	-	-	-	-	-	-	-	-	-	-	-	-
	Park	-	-	-	-	-	-	-	-	-	-	-	-	-	-	-	-	-	-	-	-
	Plantation	-	-	-	-	-	-	-	-	-	-	-	-	-	-	-	-	-	-	-	-
	Tengah Industrial Estate	-	-	-	-	-	-	-	-	-	-	-	-	-	-	-	-	-	-	-	-
Toa Payoh	Total	11,510	370	400	440	470	580	680	560	550	490	670	770	970	1,130	1,010	920	550	540	270	150
	Bidadari	-	-	-	-	-	-	-	-	-	-	-	-	-	-	-	-	-	-	-	-
	Boon Teck	4,630	170	180	180	210	240	270	190	190	170	260	320	410	440	400	360	230	250	110	70
	Braddell	1,630	80	90	110	100	110	100	80	70	70	90	120	100	120	110	90	60	60	30	30
	Joo Seng	950	10	30	30	30	40	70	70	70	80	80	60	90	80	50	70	40	40	30	10
	Kim Keat	290	-	-	-	-	-	-	10	-	10	-	-	10	50	70	60	40	20	10	-
	Lorong 8 Toa Payoh	390	10	10	10	10	10	10	10	20	10	20	30	40	40	50	40	30	20	10	10
	Pei Chun	380	-	-	10	10	10	10	10	10	10	20	30	40	60	50	40	20	20	10	10
	Potong Pasir	250	10	10	-	-	10	40	50	50	30	20	20	10	-	-	-	-	-	-	-
	Sennett	110	-	-	-	-	-	10	20	20	10	10	-	10	10	10	10	-	-	-	-
	Toa Payoh Central	2,270	70	70	100	100	160	150	90	100	80	150	150	210	230	190	160	100	90	50	20
	Toa Payoh West	610	-	10	10	-	10	10	20	10	20	20	30	60	110	90	100	50	40	20	10
	Woodleigh	20	-	-	-	-	-	-	-	-	-	-	-	-	-	-	-	-	-	-	-
Tuas	Total	-	-	-	-	-	-	-	-	-	-	-	-	-	-	-	-	-	-	-	-
	Tengeh	-	-	-	-	-	-	-	-	-	-	-	-	-	-	-	-	-	-	-	-
	Tuas Bay	-	-	-	-	-	-	-	-	-	-	-	-	-	-	-	-	-	-	-	-
	Tuas North	-	-	-	-	-	-	-	-	-	-	-	-	-	-	-	-	-	-	-	-
	Tuas Promenade	-	-	-	-	-	-	-	-	-	-	-	-	-	-	-	-	-	-	-	-
	Tuas View	-	-	-	-	-	-	-	-	-	-	-	-	-	-	-	-	-	-	-	-
	Tuas View Extension	-	-	-	-	-	-	-	-	-	-	-	-	-	-	-	-	-	-	-	-

Note: Planning areas refer to areas demarcated in the Urban Redevelopment Authority's Master Plan 2019.

Table 91 Resident Population by Planning Area/Subzone of Residence, Age Group and Floor Area of Residence *(cont'd)*

- continued

Number

Planning Area of Residence	Subzone	Total	0 - 4	5 - 9	10 - 14	15 - 19	20 - 24	25 - 29	30 - 34	35 - 39	40 - 44	45 - 49	50 - 54	55 - 59	60 - 64	65 - 69	70 - 74	75 - 79	80 - 84	85 - 89	90 & Over
		≤ 60 sq m																			
Western Islands	Total	-	-	-	-	-	-	-	-	-	-	-	-	-	-	-	-	-	-	-	-
	Jurong Island And Bukom	-	-	-	-	-	-	-	-	-	-	-	-	-	-	-	-	-	-	-	-
	Semakau	-	-	-	-	-	-	-	-	-	-	-	-	-	-	-	-	-	-	-	-
	Sudong	-	-	-	-	-	-	-	-	-	-	-	-	-	-	-	-	-	-	-	-
Western Water Catchment	Total	-	-	-	-	-	-	-	-	-	-	-	-	-	-	-	-	-	-	-	-
	Bahar	-	-	-	-	-	-	-	-	-	-	-	-	-	-	-	-	-	-	-	-
	Cleantech	-	-	-	-	-	-	-	-	-	-	-	-	-	-	-	-	-	-	-	-
	Murai	-	-	-	-	-	-	-	-	-	-	-	-	-	-	-	-	-	-	-	-
Woodlands	Total	12,130	740	530	530	560	780	770	600	600	700	810	840	1,030	1,080	1,040	780	370	240	90	50
	Greenwood Park	-	-	-	-	-	-	-	-	-	-	-	-	-	-	-	-	-	-	-	-
	Midview	1,280	80	70	90	80	90	100	50	40	50	60	60	80	100	140	100	50	30	10	10
	North Coast	120	10	10	10	-	10	10	-	10	10	10	10	10	10	-	10	10	10	-	-
	Senoko West	-	-	-	-	-	-	-	-	-	-	-	-	-	-	-	-	-	-	-	-
	Woodgrove	930	30	30	20	20	40	50	90	140	140	70	40	40	70	60	50	20	10	10	-
	Woodlands East	3,030	260	160	140	160	180	200	160	130	180	250	200	280	270	220	160	60	30	10	10
	Woodlands Regional Centre	-	-	-	-	-	-	-	-	-	-	-	-	-	-	-	-	-	-	-	-
	Woodlands South	1,840	70	60	80	90	110	80	80	60	120	130	170	170	140	170	160	80	50	20	10
	Woodlands West	4,930	300	200	180	210	350	330	210	220	210	300	350	460	490	440	320	160	120	50	20
Yishun	Total	9,630	570	440	460	470	590	610	540	440	620	640	710	820	850	780	550	270	190	70	40
	Khatib	220	-	-	-	-	10	-	10	-	-	-	-	20	60	60	30	10	-	-	-
	Lower Seletar	1,430	160	130	120	100	110	110	120	90	80	70	80	70	80	50	40	10	10	-	10
	Nee Soon	-	-	-	-	-	-	-	-	-	-	-	-	-	-	-	-	-	-	-	-
	Northland	940	100	80	60	50	60	80	70	50	40	50	40	80	70	50	30	20	20	-	-
	Springleaf	10	-	-	-	-	-	-	-	-	-	-	-	-	-	-	-	-	-	-	-
	Yishun Central	200	10	-	-	10	10	20	30	20	30	20	10	10	10	10	-	-	-	-	-
	Yishun East	4,230	210	130	160	180	240	230	190	160	260	270	320	390	450	450	320	140	90	40	10
	Yishun South	1,210	40	40	60	60	60	70	40	70	140	150	150	140	70	60	40	20	10	-	-
	Yishun West	1,390	60	60	60	70	100	100	80	60	70	80	100	110	110	100	90	60	60	30	10

Note: Planning areas refer to areas demarcated in the Urban Redevelopment Authority's Master Plan 2019.

CENSUS OF POPULATION 2020

Table 91 Resident Population by Planning Area/Subzone of Residence, Age Group and Floor Area of Residence *(cont'd)*

Number

Planning Area of Residence	Subzone	Total	0 - 4	5 - 9	10 - 14	15 - 19	20 - 24	25 - 29	30 - 34	35 - 39	40 - 44	45 - 49	50 - 54	55 - 59	60 - 64	65 - 69	70 - 74	75 - 79	80 - 84	85 - 89	90 & Over
		> 60 - 80 sq m																			
Total	Total	517,760	18,930	19,340	20,180	20,920	24,190	31,970	37,700	38,830	38,550	40,690	39,310	42,910	41,190	35,560	28,900	16,710	12,490	6,350	3,040
Ang Mo Kio	Total	46,620	1,230	1,310	1,650	1,760	2,130	2,620	2,980	3,160	3,480	3,740	3,600	4,060	3,990	3,800	3,180	1,850	1,240	600	260
	Ang Mo Kio Town Centre	340	20	20	10	10	10	30	30	30	20	20	20	30	30	20	10	10	10	-	-
	Cheng San	10,640	300	270	320	420	510	630	710	750	740	910	890	920	910	830	720	380	270	120	60
	Chong Boon	10,210	250	290	400	410	470	600	630	630	790	740	790	880	880	860	720	460	250	130	50
	Kebun Bahru	8,450	230	250	310	330	400	460	560	600	660	710	650	730	700	660	550	320	210	100	40
	Sembawang Hills	110	10	-	10	-	10	10	-	10	10	20	-	10	10	10	10	-	-	-	-
	Shangri-La	5,440	100	150	190	210	260	290	280	310	400	470	450	530	460	410	390	240	180	100	40
	Tagore	190	-	10	10	-	20	10	10	20	10	20	20	20	20	10	-	-	-	-	-
	Townsville	5,410	140	150	180	160	190	310	370	370	390	390	340	460	490	480	400	250	200	90	50
	Yio Chu Kang	-	-	-	-	-	-	-	-	-	-	-	-	-	-	-	-	-	-	-	-
	Yio Chu Kang East	90	10	-	-	10	10	-	10	10	10	10	10	-	-	-	-	-	-	-	-
	Yio Chu Kang North	-	-	-	-	-	-	-	-	-	-	-	-	-	-	-	-	-	-	-	-
	Yio Chu Kang West	5,720	170	160	210	210	270	280	380	440	450	450	420	470	490	530	390	180	120	60	30
Bedok	Total	45,510	1,320	1,420	1,640	1,930	2,250	2,570	2,930	3,100	3,320	3,500	3,540	4,030	3,900	3,480	3,010	1,600	1,100	570	300
	Bayshore	130	10	-	10	10	-	-	20	10	10	20	10	20	10	10	-	-	-	-	-
	Bedok North	22,730	610	670	820	1,020	1,160	1,330	1,330	1,430	1,600	1,750	1,770	2,120	1,970	1,780	1,600	810	520	290	140
	Bedok Reservoir	2,640	90	80	100	120	150	130	200	200	190	210	190	230	240	190	170	80	50	30	10
	Bedok South	6,880	180	200	230	240	310	370	480	460	490	540	540	580	580	520	480	300	220	120	70
	Frankel	900	50	70	40	30	10	40	80	150	150	120	60	40	20	20	20	10	10	-	-
	Kaki Bukit	5,100	150	160	170	200	270	310	330	330	330	360	400	440	480	470	350	160	130	50	30
	Kembangan	7,000	220	240	270	330	340	380	490	510	540	510	550	610	610	490	390	240	170	90	50
	Siglap	130	10	10	10	-	-	-	10	20	10	10	20	10	10	-	10	-	-	-	-
Bishan	Total	5,740	180	160	170	170	210	320	440	410	450	450	380	480	480	540	390	240	160	90	30
	Bishan East	2,320	80	60	80	70	80	120	190	190	190	200	150	170	180	230	140	100	60	30	10
	Marymount	-	-	-	-	-	-	-	-	-	-	-	-	-	-	-	-	-	-	-	-
	Upper Thomson	3,420	100	100	90	100	130	210	250	230	270	260	230	300	300	310	240	140	100	60	20
Boon Lay	Total	-	-	-	-	-	-	-	-	-	-	-	-	-	-	-	-	-	-	-	-
	Liu Fang	-	-	-	-	-	-	-	-	-	-	-	-	-	-	-	-	-	-	-	-
	Samulun	-	-	-	-	-	-	-	-	-	-	-	-	-	-	-	-	-	-	-	-
	Shipyard	-	-	-	-	-	-	-	-	-	-	-	-	-	-	-	-	-	-	-	-
	Tukang	-	-	-	-	-	-	-	-	-	-	-	-	-	-	-	-	-	-	-	-

Note: Planning areas refer to areas demarcated in the Urban Redevelopment Authority's Master Plan 2019.

Table 91 Resident Population by Planning Area/Subzone of Residence, Age Group and Floor Area of Residence *(cont'd)*

- continued

Number

Planning Area of Residence	Subzone	Total	0 - 4	5 - 9	10 - 14	15 - 19	20 - 24	25 - 29	30 - 34	35 - 39	40 - 44	45 - 49	50 - 54	55 - 59	60 - 64	65 - 69	70 - 74	75 - 79	80 - 84	85 - 89	90 & Over
		> 60 - 80 sq m																			
Bukit Batok	Total	27,080	1,050	1,040	1,220	1,230	1,440	1,800	1,890	1,940	1,890	2,070	2,220	2,460	2,370	1,880	1,250	620	390	210	110
	Brickworks	2,480	250	240	180	140	130	230	280	200	140	140	150	140	100	70	60	20	20	20	-
	Bukit Batok Central	3,610	110	120	130	140	180	220	260	270	250	270	340	320	330	280	210	80	60	30	30
	Bukit Batok East	5,550	140	150	230	250	320	310	320	370	390	490	460	520	530	460	310	140	90	50	30
	Bukit Batok South	400	40	40	20	10	10	30	50	50	30	20	30	20	20	10	10	-	-	-	-
	Bukit Batok West	4,730	190	180	230	210	240	270	310	340	340	370	350	400	420	370	220	130	70	50	20
	Gombak	120	10	-	-	10	10	10	20	10	10	10	20	10	-	-	-	-	-	-	-
	Guilin	2,260	70	60	90	100	110	140	150	180	160	170	190	240	200	160	110	60	40	20	10
	Hillview	430	20	10	10	20	20	40	50	60	40	50	50	30	20	10	10	-	-	-	-
	Hong Kah North	7,500	230	240	320	360	420	550	460	470	520	550	640	790	750	530	330	190	110	40	20
Bukit Merah	Total	27,880	830	770	790	860	1,040	1,610	2,050	1,990	2,110	2,270	2,090	2,030	2,250	2,080	2,010	1,270	1,030	560	270
	Alexandra Hill	1,450	20	30	40	50	50	70	90	80	120	110	90	120	140	130	130	70	70	40	20
	Alexandra North	470	30	20	10	10	10	30	90	60	70	60	20	20	20	-	10	-	-	-	-
	Bukit Ho Swee	2,520	70	80	70	70	100	130	160	190	210	190	180	210	220	160	160	110	90	70	40
	Bukit Merah	140	-	10	10	10	10	10	10	10	10	10	10	10	10	10	10	10	10	-	-
	City Terminals	-	-	-	-	-	-	-	-	-	-	-	-	-	-	-	-	-	-	-	-
	Depot Road	370	30	20	10	10	10	30	60	50	40	30	20	10	20	20	10	10	-	-	-
	Everton Park	1,410	40	30	40	50	70	100	90	90	130	140	100	90	100	90	110	60	60	30	10
	Henderson Hill	5,300	130	130	160	170	220	330	330	320	340	420	420	420	450	410	400	250	230	140	60
	Kampong Tiong Bahru	2,500	40	50	80	80	100	120	150	160	160	220	200	200	200	210	220	130	100	50	10
	Maritime Square	140	10	10	-	-	-	20	20	20	20	20	10	-	10	-	-	-	-	-	-
	Redhill	350	10	20	10	20	10	30	50	40	30	40	40	20	20	10	10	10	-	-	-
	Singapore General Hospital	-	-	-	-	-	-	-	-	-	-	-	-	-	-	-	-	-	-	-	-
	Telok Blangah Drive	4,800	220	160	110	130	150	300	470	410	380	370	360	340	330	310	320	210	140	70	40
	Telok Blangah Rise	2,690	60	60	80	80	100	130	130	150	190	240	250	180	210	260	250	160	120	60	20
	Telok Blangah Way	3,780	70	110	110	140	170	220	230	250	270	300	280	290	380	300	270	160	140	80	40
	Tiong Bahru	1,890	90	50	40	50	60	100	180	160	150	130	120	120	160	150	120	90	70	40	20
	Tiong Bahru Station	60	-	-	-	-	-	-	-	10	-	10	10	-	-	-	-	-	-	-	-
Bukit Panjang	Total	11,030	500	540	580	520	600	760	850	840	780	830	860	990	860	640	430	230	160	50	40
	Bangkit	3,190	120	110	140	140	200	210	200	220	250	230	280	310	270	210	150	90	40	20	10
	Dairy Farm	350	30	20	20	20	10	20	30	60	50	40	30	10	10	10	-	-	-	-	-
	Fajar	1,930	120	160	150	120	120	150	190	170	120	130	110	140	90	70	40	20	20	10	10
	Jelebu	4,190	130	130	160	160	240	330	280	240	260	310	350	450	410	310	210	110	80	20	20

Note: Planning areas refer to areas demarcated in the Urban Redevelopment Authority's Master Plan 2019.

Table 91 Resident Population by Planning Area/Subzone of Residence, Age Group and Floor Area of Residence *(cont'd)*

- continued

Number

Planning Area of Residence	Subzone	Total	0 - 4	5 - 9	10 - 14	15 - 19	20 - 24	25 - 29	30 - 34	35 - 39	40 - 44	45 - 49	50 - 54	55 - 59	60 - 64	65 - 69	70 - 74	75 - 79	80 - 84	85 - 89	90 & Over
		> 60 - 80 sq m																			
	Nature Reserve	20	-	-	-	-	-	-	-	-	-	-	-	-	-	-	-	-	-	-	-
	Saujana	760	70	80	60	40	20	40	100	100	60	60	40	30	30	20	10	-	10	-	-
	Senja	600	40	40	50	40	20	20	60	70	40	50	50	40	30	20	20	10	10	10	-
Bukit Timah	Total	1,940	80	130	90	70	60	90	180	220	170	170	140	130	100	80	110	60	40	20	10
	Anak Bukit	420	20	30	30	20	20	30	40	50	40	40	30	30	20	10	10	10	10	-	-
	Coronation Road	40	-	-	-	10	-	-	10	-	10	10	10	-	-	-	-	-	-	-	-
	Farrer Court	950	30	50	40	30	30	50	70	80	60	70	70	70	60	50	90	50	30	20	10
	Hillcrest	210	10	30	10	10	10	-	20	40	20	20	10	10	-	10	-	-	-	-	-
	Holland Road	120	10	20	-	10	-	10	10	20	20	10	10	-	-	-	-	-	-	-	-
	Leedon Park	100	-	-	-	-	-	10	10	10	20	10	10	10	-	-	-	-	-	-	-
	Swiss Club	90	10	-	10	10	-	-	10	10	20	10	-	-	-	-	-	-	-	-	-
	Ulu Pandan	20	-	-	-	-	-	-	-	-	-	-	-	-	-	-	-	-	-	-	-
Central Water Catchment	Total	-	-	-	-	-	-	-	-	-	-	-	-	-	-	-	-	-	-	-	-
	Central Water Catchment	-	-	-	-	-	-	-	-	-	-	-	-	-	-	-	-	-	-	-	-
Changi	Total	360	10	10	10	10	30	20	20	10	10	30	50	40	40	30	30	10	-	-	-
	Changi Airport	-	-	-	-	-	-	-	-	-	-	-	-	-	-	-	-	-	-	-	-
	Changi Point	360	10	10	10	10	30	20	20	10	10	30	50	40	40	30	30	10	-	-	-
	Changi West	-	-	-	-	-	-	-	-	-	-	-	-	-	-	-	-	-	-	-	-
Changi Bay	Total	-	-	-	-	-	-	-	-	-	-	-	-	-	-	-	-	-	-	-	-
	Changi Bay	-	-	-	-	-	-	-	-	-	-	-	-	-	-	-	-	-	-	-	-
Choa Chu Kang	Total	7,530	420	440	390	400	410	610	700	590	490	560	540	610	480	320	240	150	110	50	20
	Choa Chu Kang Central	100	10	10	10	-	-	-	10	20	20	10	10	-	-	-	-	-	-	-	-
	Choa Chu Kang North	540	30	40	40	30	40	30	30	50	50	40	40	40	30	10	10	10	-	10	-
	Keat Hong	2,350	200	210	130	110	90	200	370	240	150	150	140	110	90	50	40	20	20	10	10
	Peng Siang	720	40	50	50	50	40	60	70	60	50	60	50	50	30	20	20	10	10	10	-
	Teck Whye	3,820	150	130	150	210	250	320	220	210	230	300	300	400	320	230	160	110	90	30	20
	Yew Tee	20	-	-	-	-	-	-	-	-	10	-	-	-	-	-	-	-	-	-	-
Clementi	Total	22,720	760	730	780	760	910	1,200	1,550	1,710	1,760	1,800	1,600	1,800	1,860	1,850	1,650	920	670	290	140
	Clementi Central	3,520	100	90	120	120	150	220	240	220	230	270	250	300	310	280	270	150	110	60	30
	Clementi North	9,800	370	320	300	270	330	500	710	820	790	780	650	750	740	810	750	420	310	130	60
	Clementi West	6,100	180	200	260	270	320	320	340	390	480	500	490	490	550	480	390	210	150	60	30
	Clementi Woods	2,680	70	70	70	80	100	120	190	190	180	190	180	230	230	260	230	130	100	30	20
	Faber	290	20	30	20	10	10	30	50	50	30	30	10	10	10	10	-	-	-	-	-

Note: Planning areas refer to areas demarcated in the Urban Redevelopment Authority's Master Plan 2019.

Table 91 Resident Population by Planning Area/Subzone of Residence, Age Group and Floor Area of Residence *(cont'd)*

- continued

Number

Planning Area of Residence	Subzone	Total	0 - 4	5 - 9	10 - 14	15 - 19	20 - 24	25 - 29	30 - 34	35 - 39	40 - 44	45 - 49	50 - 54	55 - 59	60 - 64	65 - 69	70 - 74	75 - 79	80 - 84	85 - 89	90 & Over
		> 60 - 80 sq m																			
	Pandan	-	-	-	-	-	-	-	-	-	-	-	-	-	-	-	-	-	-	-	-
	Sunset Way	140	10	10	10	10	10	-	10	20	10	20	10	10	10	10	-	-	-	-	-
	Toh Tuck	-	-	-	-	-	-	-	-	-	-	-	-	-	-	-	-	-	-	-	-
	West Coast	190	20	20	10	-	-	10	30	30	20	20	10	10	10	-	-	-	-	-	-
Downtown Core	Total	410	10	10	-	10	10	40	60	70	60	60	30	30	20	10	10	-	-	-	-
	Anson	-	-	-	-	-	-	-	-	-	-	-	-	-	-	-	-	-	-	-	-
	Bayfront Subzone	-	-	-	-	-	-	-	-	-	-	-	-	-	-	-	-	-	-	-	-
	Bugis	30	-	-	-	-	-	-	-	10	-	-	-	-	-	-	-	-	-	-	-
	Cecil	40	-	-	-	-	-	-	10	10	-	-	-	-	-	-	-	-	-	-	-
	Central Subzone	170	-	-	-	-	-	30	20	30	20	30	10	10	10	-	-	-	-	-	-
	City Hall	-	-	-	-	-	-	-	-	-	-	-	-	-	-	-	-	-	-	-	-
	Clifford Pier	-	-	-	-	-	-	-	-	-	-	-	-	-	-	-	-	-	-	-	-
	Marina Centre	-	-	-	-	-	-	-	-	-	-	-	-	-	-	-	-	-	-	-	-
	Maxwell	-	-	-	-	-	-	-	-	-	-	-	-	-	-	-	-	-	-	-	-
	Nicoll	50	-	-	-	-	-	-	-	10	10	10	10	-	-	-	-	-	-	-	-
	Phillip	-	-	-	-	-	-	-	-	-	-	-	-	-	-	-	-	-	-	-	-
	Raffles Place	-	-	-	-	-	-	-	-	-	-	-	-	-	-	-	-	-	-	-	-
	Tanjong Pagar	120	10	10	-	-	-	10	20	20	20	20	-	10	-	-	-	-	-	-	-
Geylang	Total	16,600	530	510	550	590	700	1,100	1,320	1,230	1,190	1,300	1,290	1,340	1,350	1,210	950	600	470	240	130
	Aljunied	7,940	220	230	250	260	350	510	590	590	560	650	630	660	680	590	470	310	230	110	70
	Geylang East	3,730	120	110	130	140	170	250	280	270	290	290	270	280	300	280	270	130	110	50	20
	Kallang Way	-	-	-	-	-	-	-	-	-	-	-	-	-	-	-	-	-	-	-	-
	Kampong Ubi	960	40	50	50	40	50	60	70	70	60	80	70	80	80	70	50	30	10	10	-
	Macpherson	3,970	160	130	120	150	140	290	380	290	270	280	320	320	300	270	170	140	130	70	30
Hougang	Total	24,290	880	890	890	950	1,260	1,630	1,770	1,820	1,640	1,810	1,830	2,220	2,110	1,750	1,240	750	510	260	100
	Defu Industrial Park	-	-	-	-	-	-	-	-	-	-	-	-	-	-	-	-	-	-	-	-
	Hougang Central	190	10	10	10	10	10	20	20	20	20	10	20	20	20	10	10	-	-	-	-
	Hougang East	1,690	90	120	70	70	90	90	140	160	150	140	120	130	100	80	60	40	20	10	10
	Hougang West	6,450	130	130	180	230	340	470	460	370	330	430	500	720	750	620	390	200	130	70	30
	Kangkar	5,300	250	240	210	170	230	330	410	510	440	410	370	410	360	350	260	170	110	50	10
	Kovan	1,050	40	40	40	40	50	60	80	120	90	90	70	90	80	60	40	40	20	10	-
	Lorong Ah Soo	6,820	170	180	240	280	350	400	400	420	470	540	540	640	640	540	440	250	200	110	40
	Lorong Halus	-	-	-	-	-	-	-	-	-	-	-	-	-	-	-	-	-	-	-	-
	Tai Seng	650	20	20	30	40	60	70	60	40	40	40	50	70	60	30	20	10	10	-	-
	Trafalgar	2,140	170	160	130	110	150	200	210	180	110	150	170	150	110	60	30	30	10	10	-

Note: Planning areas refer to areas demarcated in the Urban Redevelopment Authority's Master Plan 2019.

Table 91 Resident Population by Planning Area/Subzone of Residence, Age Group and Floor Area of Residence *(cont'd)*

- continued

Number

Planning Area of Residence	Subzone	Total	0 - 4	5 - 9	10 - 14	15 - 19	20 - 24	25 - 29	30 - 34	35 - 39	40 - 44	45 - 49	50 - 54	55 - 59	60 - 64	65 - 69	70 - 74	75 - 79	80 - 84	85 - 89	90 & Over
		> 60 - 80 sq m																			
Jurong East	Total	15,860	530	620	750	820	760	900	980	1,150	1,240	1,300	1,190	1,280	1,280	1,160	930	440	340	140	80
	International Business Park	-	-	-	-	-	-	-	-	-	-	-	-	-	-	-	-	-	-	-	-
	Jurong Gateway	80	-	-	-	-	-	10	10	10	10	10	-	-	-	-	-	-	-	-	-
	Jurong Port	-	-	-	-	-	-	-	-	-	-	-	-	-	-	-	-	-	-	-	-
	Jurong River	-	-	-	-	-	-	-	-	-	-	-	-	-	-	-	-	-	-	-	-
	Lakeside (Business)	-	-	-	-	-	-	-	-	-	-	-	-	-	-	-	-	-	-	-	-
	Lakeside (Leisure)	-	-	-	-	-	-	-	-	-	-	-	-	-	-	-	-	-	-	-	-
	Penjuru Crescent	-	-	-	-	-	-	-	-	-	-	-	-	-	-	-	-	-	-	-	-
	Teban Gardens	4,630	170	200	210	250	210	270	270	310	310	330	340	420	360	360	320	150	110	40	30
	Toh Guan	560	10	10	20	20	20	30	30	40	40	50	40	50	50	50	40	20	20	10	10
	Yuhua East	7,060	220	290	350	370	340	390	430	550	590	600	530	510	590	510	390	170	140	60	30
	Yuhua West	3,530	120	120	180	180	190	210	230	240	280	300	290	310	270	240	170	90	60	30	10
Jurong West	Total	27,890	1,000	1,160	1,400	1,490	1,600	1,700	1,830	1,930	2,210	2,340	2,300	2,320	2,120	1,790	1,280	670	450	230	100
	Boon Lay Place	8,420	300	340	440	470	550	520	530	570	650	720	750	710	570	500	350	230	130	70	30
	Chin Bee	-	-	-	-	-	-	-	-	-	-	-	-	-	-	-	-	-	-	-	-
	Hong Kah	11,390	360	440	560	580	590	680	740	800	930	970	870	970	970	820	580	260	170	80	40
	Jurong West Central	630	20	20	30	20	40	50	40	40	30	30	50	70	60	60	50	20	10	10	-
	Kian Teck	-	-	-	-	-	-	-	-	-	-	-	-	-	-	-	-	-	-	-	-
	Safti	-	-	-	-	-	-	-	-	-	-	-	-	-	-	-	-	-	-	-	-
	Taman Jurong	5,140	250	260	250	270	260	310	390	360	390	410	420	380	370	280	230	120	100	60	20
	Wenya	-	-	-	-	-	-	-	-	-	-	-	-	-	-	-	-	-	-	-	-
	Yunnan	2,310	70	100	130	160	160	160	140	150	210	200	210	200	150	130	70	40	30	10	-
Kallang	Total	21,690	640	610	740	820	870	1,210	1,550	1,580	1,760	1,860	1,700	1,690	1,660	1,540	1,370	850	700	340	210
	Bendemeer	8,450	310	290	260	250	290	470	720	730	690	660	590	620	630	610	480	350	280	140	70
	Boon Keng	2,580	70	60	80	110	90	160	160	170	170	200	210	210	240	190	180	100	100	60	30
	Crawford	1,620	30	30	50	60	80	100	90	90	130	140	120	140	130	120	140	80	50	30	20
	Geylang Bahru	5,750	130	160	240	280	290	330	340	340	480	530	500	490	430	390	330	210	170	80	50
	Kallang Bahru	-	-	-	-	-	-	-	-	-	-	-	-	-	-	-	-	-	-	-	-
	Kampong Bugis	-	-	-	-	-	-	-	-	-	-	-	-	-	-	-	-	-	-	-	-
	Kampong Java	1,860	50	40	80	80	90	90	110	110	170	160	150	150	150	130	130	70	70	20	20
	Lavender	880	20	20	30	20	20	40	80	90	80	100	70	50	50	70	80	20	20	10	10
	Tanjong Rhu	560	30	10	10	20	20	20	50	50	50	70	60	30	30	30	30	20	20	10	10
Lim Chu Kang	Total	-	-	-	-	-	-	-	-	-	-	-	-	-	-	-	-	-	-	-	-
	Lim Chu Kang	-	-	-	-	-	-	-	-	-	-	-	-	-	-	-	-	-	-	-	-

Note: Planning areas refer to areas demarcated in the Urban Redevelopment Authority's Master Plan 2019.

Table 91 Resident Population by Planning Area/Subzone of Residence, Age Group and Floor Area of Residence *(cont'd)*

- continued

Number

Planning Area of Residence	Subzone	Total	0 - 4	5 - 9	10 - 14	15 - 19	20 - 24	25 - 29	30 - 34	35 - 39	40 - 44	45 - 49	50 - 54	55 - 59	60 - 64	65 - 69	70 - 74	75 - 79	80 - 84	85 - 89	90 & Over
		> 60 - 80 sq m																			
Mandai	Total	10	-	-	-	-	-	-	-	-	-	-	-	-	-	-	-	-	-	-	-
	Mandai East	-	-	-	-	-	-	-	-	-	-	-	-	-	-	-	-	-	-	-	-
	Mandai Estate	10	-	-	-	-	-	-	-	-	-	-	-	-	-	-	-	-	-	-	-
	Mandai West	-	-	-	-	-	-	-	-	-	-	-	-	-	-	-	-	-	-	-	-
Marina East	Total	-	-	-	-	-	-	-	-	-	-	-	-	-	-	-	-	-	-	-	-
	Marina East	-	-	-	-	-	-	-	-	-	-	-	-	-	-	-	-	-	-	-	-
Marina South	Total	-	-	-	-	-	-	-	-	-	-	-	-	-	-	-	-	-	-	-	-
	Marina South	-	-	-	-	-	-	-	-	-	-	-	-	-	-	-	-	-	-	-	-
Marine Parade	Total	6,270	180	230	190	210	240	290	320	430	500	570	500	510	470	390	430	310	300	130	80
	East Coast	-	-	-	-	-	-	-	-	-	-	-	-	-	-	-	-	-	-	-	-
	Katong	330	10	20	10	10	10	10	30	50	40	50	30	10	10	10	10	-	10	-	-
	Marina East (Mp)	-	-	-	-	-	-	-	-	-	-	-	-	-	-	-	-	-	-	-	-
	Marine Parade	5,920	170	220	180	200	230	270	280	380	460	530	470	500	450	380	420	310	290	130	80
	Mountbatten	20	-	-	-	-	-	-	-	-	-	-	-	-	-	-	-	-	-	-	-
Museum	Total	60	-	-	-	-	-	-	10	10	10	10	-	-	-	-	-	-	-	-	-
	Bras Basah	-	-	-	-	-	-	-	-	-	-	-	-	-	-	-	-	-	-	-	-
	Dhoby Ghaut	60	-	-	-	-	-	-	10	10	10	10	-	-	-	-	-	-	-	-	-
	Fort Canning	-	-	-	-	-	-	-	-	-	-	-	-	-	-	-	-	-	-	-	-
Newton	Total	240	10	10	10	-	-	10	30	30	30	30	20	10	10	10	10	-	-	-	-
	Cairnhill	90	10	-	-	-	-	-	20	20	10	10	10	-	-	-	-	-	-	-	-
	Goodwood Park	80	-	10	10	-	-	-	10	10	10	10	10	10	-	-	-	-	-	-	-
	Istana Negara	-	-	-	-	-	-	-	-	-	-	-	-	-	-	-	-	-	-	-	-
	Monk's Hill	-	-	-	-	-	-	-	-	-	-	-	-	-	-	-	-	-	-	-	-
	Newton Circus	-	-	-	-	-	-	-	-	-	-	-	-	-	-	-	-	-	-	-	-
	Orange Grove	50	-	-	-	-	-	-	-	-	-	10	10	-	10	-	10	-	-	-	-
North-Eastern Islands	Total	-	-	-	-	-	-	-	-	-	-	-	-	-	-	-	-	-	-	-	-
	North-Eastern Islands	-	-	-	-	-	-	-	-	-	-	-	-	-	-	-	-	-	-	-	-
Novena	Total	6,820	270	270	230	250	270	410	520	570	560	610	520	500	470	400	370	240	220	120	50
	Balestier	6,320	230	210	220	230	260	390	480	490	480	550	490	480	460	390	360	240	220	120	50
	Dunearn	10	-	-	-	-	-	-	-	-	-	-	-	-	-	-	-	-	-	-	-
	Malcolm	30	-	-	-	-	-	-	-	-	10	-	-	-	-	-	-	-	-	-	-
	Moulmein	450	40	60	10	10	10	20	40	70	70	60	30	20	10	10	10	-	-	-	-
	Mount Pleasant	-	-	-	-	-	-	-	-	-	-	-	-	-	-	-	-	-	-	-	-

Note: Planning areas refer to areas demarcated in the Urban Redevelopment Authority's Master Plan 2019.

CENSUS OF POPULATION 2020

Table 91 Resident Population by Planning Area/Subzone of Residence, Age Group and Floor Area of Residence *(cont'd)*

- continued

Number

Planning Area of Residence	Subzone	Total	0 - 4	5 - 9	10 - 14	15 - 19	20 - 24	25 - 29	30 - 34	35 - 39	40 - 44	45 - 49	50 - 54	55 - 59	60 - 64	65 - 69	70 - 74	75 - 79	80 - 84	85 - 89	90 & Over
		> 60 - 80 sq m																			
Orchard	Total	50	-	-	-	-	-	-	10	10	-	10	10	-	-	-	-	-	-	-	-
	Boulevard	20	-	-	-	-	-	-	-	-	-	-	-	-	-	-	-	-	-	-	-
	Somerset	30	-	-	-	-	-	-	-	-	-	-	10	-	-	-	-	-	-	-	-
	Tanglin	-	-	-	-	-	-	-	-	-	-	-	-	-	-	-	-	-	-	-	-
Outram	Total	2,490	50	50	60	70	100	110	120	150	160	190	180	200	230	210	210	150	150	50	60
	China Square	490	10	10	10	10	10	20	20	40	30	40	30	40	40	70	60	30	30	10	10
	Chinatown	750	20	10	20	10	20	40	50	50	50	50	50	60	80	60	60	50	50	20	10
	Pearl's Hill	1,250	30	20	30	40	60	60	60	60	80	100	100	110	110	90	90	80	70	30	40
	People's Park	-	-	-	-	-	-	-	-	-	-	-	-	-	-	-	-	-	-	-	-
Pasir Ris	Total	3,220	240	170	110	100	90	140	390	500	410	340	240	160	110	80	60	30	20	10	10
	Flora Drive	680	50	30	20	10	10	30	90	120	110	80	50	30	20	20	10	-	-	-	-
	Loyang East	-	-	-	-	-	-	-	-	-	-	-	-	-	-	-	-	-	-	-	-
	Loyang West	-	-	-	-	-	-	-	-	-	-	-	-	-	-	-	-	-	-	-	-
	Pasir Ris Central	1,670	120	100	60	60	50	80	200	220	200	150	120	100	70	50	40	30	20	10	-
	Pasir Ris Drive	-	-	-	-	-	-	-	-	-	-	-	-	-	-	-	-	-	-	-	-
	Pasir Ris Park	540	50	30	20	20	10	10	70	90	70	70	30	20	10	20	10	-	-	-	-
	Pasir Ris Wafer Fab Park	-	-	-	-	-	-	-	-	-	-	-	-	-	-	-	-	-	-	-	-
	Pasir Ris West	330	30	10	10	10	10	20	30	60	40	40	30	20	10	-	10	-	-	-	-
Paya Lebar	Total	-	-	-	-	-	-	-	-	-	-	-	-	-	-	-	-	-	-	-	-
	Airport Road	-	-	-	-	-	-	-	-	-	-	-	-	-	-	-	-	-	-	-	-
	Paya Lebar East	-	-	-	-	-	-	-	-	-	-	-	-	-	-	-	-	-	-	-	-
	Paya Lebar North	-	-	-	-	-	-	-	-	-	-	-	-	-	-	-	-	-	-	-	-
	Paya Lebar West	-	-	-	-	-	-	-	-	-	-	-	-	-	-	-	-	-	-	-	-
	Plab	-	-	-	-	-	-	-	-	-	-	-	-	-	-	-	-	-	-	-	-
Pioneer	Total	-	-	-	-	-	-	-	-	-	-	-	-	-	-	-	-	-	-	-	-
	Benoi Sector	-	-	-	-	-	-	-	-	-	-	-	-	-	-	-	-	-	-	-	-
	Gul Basin	-	-	-	-	-	-	-	-	-	-	-	-	-	-	-	-	-	-	-	-
	Gul Circle	-	-	-	-	-	-	-	-	-	-	-	-	-	-	-	-	-	-	-	-
	Joo Koon	-	-	-	-	-	-	-	-	-	-	-	-	-	-	-	-	-	-	-	-
	Pioneer Sector	-	-	-	-	-	-	-	-	-	-	-	-	-	-	-	-	-	-	-	-
Punggol	Total	15,620	1,120	1,210	900	720	670	950	1,570	1,630	1,190	1,170	1,030	970	790	620	520	260	150	100	40
	Coney Island	-	-	-	-	-	-	-	-	-	-	-	-	-	-	-	-	-	-	-	-
	Matilda	6,180	410	470	400	300	270	410	590	690	460	460	400	390	310	250	190	90	50	40	20

Note: Planning areas refer to areas demarcated in the Urban Redevelopment Authority's Master Plan 2019.

Table 91 Resident Population by Planning Area/Subzone of Residence, Age Group and Floor Area of Residence *(cont'd)*

- continued

Number

Planning Area of Residence	Subzone	Total	0 - 4	5 - 9	10 - 14	15 - 19	20 - 24	25 - 29	30 - 34	35 - 39	40 - 44	45 - 49	50 - 54	55 - 59	60 - 64	65 - 69	70 - 74	75 - 79	80 - 84	85 - 89	90 & Over
		> 60 - 80 sq m																			
	Northshore	10	-	-	-	-	-	-	-	-	-	-	-	-	-	-	-	-	-	-	-
	Punggol Canal	-	-	-	-	-	-	-	-	-	-	-	-	-	-	-	-	-	-	-	-
	Punggol Field	650	60	50	40	30	20	30	70	70	80	50	40	30	20	10	20	10	-	-	-
	Punggol Town Centre	3,610	270	310	190	150	140	190	420	390	280	270	200	220	180	140	120	60	40	30	10
	Waterway East	5,180	370	380	270	240	240	320	500	480	380	410	380	330	280	220	200	110	50	40	10
Queenstown	Total	19,210	640	560	540	550	690	1,170	1,430	1,420	1,400	1,530	1,410	1,420	1,340	1,240	1,330	980	850	520	220
	Commonwealth	1,470	30	30	40	40	50	90	90	80	100	120	120	130	120	100	90	70	90	40	20
	Dover	2,060	60	70	80	70	80	130	130	150	160	180	150	150	140	150	140	110	80	30	20
	Ghim Moh	4,930	190	170	150	140	190	290	400	370	330	350	300	360	350	310	390	260	200	140	50
	Holland Drive	4,400	110	100	100	110	140	250	310	280	350	410	350	310	260	290	320	290	230	120	60
	Kent Ridge	-	-	-	-	-	-	-	-	-	-	-	-	-	-	-	-	-	-	-	-
	Margaret Drive	1,530	120	80	50	40	30	90	170	230	140	100	80	90	80	80	60	40	40	30	10
	Mei Chin	3,240	90	70	90	100	130	220	230	220	220	240	270	270	260	210	190	140	160	100	40
	National University Of S'pore	-	-	-	-	-	-	-	-	-	-	-	-	-	-	-	-	-	-	-	-
	One North	10	-	-	-	-	-	-	-	-	-	-	-	-	-	-	-	-	-	-	-
	Pasir Panjang 1	120	-	-	-	-	10	10	20	10	10	20	20	-	-	-	-	-	-	-	-
	Pasir Panjang 2	20	-	-	-	-	-	-	-	-	-	-	-	-	-	-	-	-	-	-	-
	Port	-	-	-	-	-	-	-	-	-	-	-	-	-	-	-	-	-	-	-	-
	Queensway	-	-	-	-	-	-	-	-	-	-	-	-	-	-	-	-	-	-	-	-
	Singapore Polytechnic	-	-	-	-	-	-	-	-	-	-	-	-	-	-	-	-	-	-	-	-
	Tanglin Halt	1,420	40	30	30	50	50	80	100	80	100	100	110	100	140	100	130	70	60	60	20
River Valley	Total	140	10	10	-	-	-	10	20	30	20	20	10	10	10	-	-	-	-	-	-
	Institution Hill	20	-	-	-	-	-	-	-	10	-	-	-	-	-	-	-	-	-	-	-
	Leonie Hill	100	-	10	-	-	-	10	10	10	10	10	10	10	10	-	-	-	-	-	-
	One Tree Hill	10	-	-	-	-	-	-	-	-	-	-	-	-	-	-	-	-	-	-	-
	Oxley	-	-	-	-	-	-	-	-	-	-	-	-	-	-	-	-	-	-	-	-
	Paterson	-	-	-	-	-	-	-	-	-	-	-	-	-	-	-	-	-	-	-	-
Rochor	Total	3,460	110	110	110	130	140	190	240	270	290	320	230	260	260	250	220	150	110	50	30
	Bencoolen	140	-	-	10	-	10	10	10	10	20	10	20	10	10	10	10	10	-	-	-
	Farrer Park	390	20	10	10	20	20	20	30	50	40	40	30	30	30	30	20	10	-	-	-
	Kampong Glam	-	-	-	-	-	-	-	-	-	-	-	-	-	-	-	-	-	-	-	-

Note: Planning areas refer to areas demarcated in the Urban Redevelopment Authority's Master Plan 2019.

Table 91 Resident Population by Planning Area/Subzone of Residence, Age Group and Floor Area of Residence *(cont'd)*

- continued

Number

Planning Area of Residence	Subzone	Total	0 - 4	5 - 9	10 - 14	15 - 19	20 - 24	25 - 29	30 - 34	35 - 39	40 - 44	45 - 49	50 - 54	55 - 59	60 - 64	65 - 69	70 - 74	75 - 79	80 - 84	85 - 89	90 & Over
		> 60 - 80 sq m																			
	Little India	1,130	30	30	50	50	50	60	60	70	100	100	60	100	100	90	70	50	40	20	10
	Mackenzie	40	-	10	-	-	-	-	10	10	-	-	-	-	-	-	-	-	-	-	-
	Mount Emily	280	20	10	10	10	10	20	50	50	30	40	10	10	10	10	10	-	-	-	-
	Rochor Canal	-	-	-	-	-	-	-	-	-	-	-	-	-	-	-	-	-	-	-	-
	Selegie	-	-	-	-	-	-	-	-	-	-	-	-	-	-	-	-	-	-	-	-
	Sungei Road	960	30	40	30	30	40	50	50	70	70	90	70	80	70	70	70	60	30	20	10
	Victoria	520	10	10	10	20	20	30	30	30	30	40	40	40	40	50	50	40	30	10	10
Seletar	Total	-	-	-	-	-	-	-	-	-	-	-	-	-	-	-	-	-	-	-	-
	Pulau Punggol Barat	-	-	-	-	-	-	-	-	-	-	-	-	-	-	-	-	-	-	-	-
	Pulau Punggol Timor	-	-	-	-	-	-	-	-	-	-	-	-	-	-	-	-	-	-	-	-
	Seletar	-	-	-	-	-	-	-	-	-	-	-	-	-	-	-	-	-	-	-	-
	Seletar Aerospace Park	-	-	-	-	-	-	-	-	-	-	-	-	-	-	-	-	-	-	-	-
Sembawang	Total	4,970	430	330	300	310	270	430	530	400	350	360	360	310	180	150	120	60	40	20	10
	Admiralty	750	50	70	50	50	40	40	80	80	60	50	50	50	30	30	30	10	10	-	-
	Sembawang Central	740	80	50	50	40	30	70	100	70	40	50	50	50	30	20	10	10	10	-	-
	Sembawang East	2,870	260	180	180	210	180	270	240	180	200	210	220	190	110	100	70	40	20	10	10
	Sembawang North	220	20	20	20	10	10	10	30	20	20	20	20	10	10	10	10	-	-	-	-
	Sembawang Springs	370	30	20	10	10	10	50	80	50	40	30	20	10	10	-	10	-	-	-	-
	Sembawang Straits	10	-	-	-	-	-	-	-	-	-	-	-	-	-	-	-	-	-	-	-
	Senoko North	-	-	-	-	-	-	-	-	-	-	-	-	-	-	-	-	-	-	-	-
	Senoko South	-	-	-	-	-	-	-	-	-	-	-	-	-	-	-	-	-	-	-	-
	The Wharves	-	-	-	-	-	-	-	-	-	-	-	-	-	-	-	-	-	-	-	-
Sengkang	Total	13,730	840	970	760	620	560	880	1,370	1,560	1,170	1,070	900	890	710	590	400	210	140	80	30
	Anchorvale	1,450	140	100	80	60	40	110	200	180	120	90	70	70	70	50	40	20	10	10	-
	Compassvale	980	70	90	40	20	20	60	150	210	120	70	30	30	30	20	20	10	-	-	-
	Fernvale	7,790	390	520	460	390	380	480	650	760	620	620	580	580	450	370	260	130	90	50	20
	Lorong Halus North	-	-	-	-	-	-	-	-	-	-	-	-	-	-	-	-	-	-	-	-
	Rivervale	1,280	80	90	80	70	50	80	110	150	110	120	90	80	50	60	30	20	10	10	-
	Sengkang Town Centre	2,230	160	170	110	90	80	150	250	270	200	180	130	130	110	90	50	30	20	10	10
	Sengkang West	-	-	-	-	-	-	-	-	-	-	-	-	-	-	-	-	-	-	-	-

Note: Planning areas refer to areas demarcated in the Urban Redevelopment Authority's Master Plan 2019.

Table 91 Resident Population by Planning Area/Subzone of Residence, Age Group and Floor Area of Residence *(cont'd)*

- continued

Number

Planning Area of Residence	Subzone	Total	0 - 4	5 - 9	10 - 14	15 - 19	20 - 24	25 - 29	30 - 34	35 - 39	40 - 44	45 - 49	50 - 54	55 - 59	60 - 64	65 - 69	70 - 74	75 - 79	80 - 84	85 - 89	90 & Over
		> 60 - 80 sq m																			
Serangoon	Total	9,640	260	230	260	320	430	560	690	730	700	760	690	790	880	850	690	370	270	110	50
	Lorong Chuan	60	-	-	-	-	-	-	10	10	10	10	-	-	-	-	-	-	-	-	-
	Seletar Hills	60	-	-	-	-	-	-	-	10	-	10	10	10	-	-	-	-	-	-	-
	Serangoon Central	3,530	80	70	70	110	150	220	260	230	220	260	240	330	370	350	280	110	110	40	20
	Serangoon Garden	3,860	100	80	130	140	210	190	220	270	280	280	290	320	390	360	300	160	90	40	20
	Serangoon North	-	-	-	-	-	-	-	-	-	-	-	-	-	-	-	-	-	-	-	-
	Serangoon North Ind Estate	-	-	-	-	-	-	-	-	-	-	-	-	-	-	-	-	-	-	-	-
	Upper Paya Lebar	2,140	70	80	60	70	70	150	210	220	180	200	150	140	120	130	110	90	70	30	10
Simpang	Total	-	-	-	-	-	-	-	-	-	-	-	-	-	-	-	-	-	-	-	-
	Pulau Seletar	-	-	-	-	-	-	-	-	-	-	-	-	-	-	-	-	-	-	-	-
	Simpang North	-	-	-	-	-	-	-	-	-	-	-	-	-	-	-	-	-	-	-	-
	Simpang South	-	-	-	-	-	-	-	-	-	-	-	-	-	-	-	-	-	-	-	-
	Tanjong Irau	-	-	-	-	-	-	-	-	-	-	-	-	-	-	-	-	-	-	-	-
Singapore River	Total	150	-	-	10	10	-	-	20	20	10	30	20	10	10	-	10	-	-	-	-
	Boat Quay	20	-	-	-	-	-	-	-	-	-	-	-	10	-	-	-	-	-	-	-
	Clarke Quay	-	-	-	-	-	-	-	-	-	-	-	-	-	-	-	-	-	-	-	-
	Robertson Quay	130	-	-	-	10	-	-	20	20	10	30	10	10	10	-	-	-	-	-	-
Southern Islands	Total	-	-	-	-	-	-	-	-	-	-	-	-	-	-	-	-	-	-	-	-
	Sentosa	-	-	-	-	-	-	-	-	-	-	-	-	-	-	-	-	-	-	-	-
	Southern Group	-	-	-	-	-	-	-	-	-	-	-	-	-	-	-	-	-	-	-	-
Straits View	Total	-	-	-	-	-	-	-	-	-	-	-	-	-	-	-	-	-	-	-	-
	Straits View	-	-	-	-	-	-	-	-	-	-	-	-	-	-	-	-	-	-	-	-
Sungei Kadut	Total	-	-	-	-	-	-	-	-	-	-	-	-	-	-	-	-	-	-	-	-
	Gali Batu	-	-	-	-	-	-	-	-	-	-	-	-	-	-	-	-	-	-	-	-
	Kranji	-	-	-	-	-	-	-	-	-	-	-	-	-	-	-	-	-	-	-	-
	Pang Sua	-	-	-	-	-	-	-	-	-	-	-	-	-	-	-	-	-	-	-	-
	Reservoir View	-	-	-	-	-	-	-	-	-	-	-	-	-	-	-	-	-	-	-	-
	Turf Club	-	-	-	-	-	-	-	-	-	-	-	-	-	-	-	-	-	-	-	-
Tampines	Total	33,160	1,290	1,270	1,190	1,230	1,630	2,320	2,510	2,430	2,210	2,210	2,370	2,970	3,160	2,660	1,830	820	610	320	160
	Simei	190	10	10	10	-	10	10	20	10	10	10	10	20	10	20	10	10	10	-	-
	Tampines East	21,310	660	730	750	800	1,070	1,400	1,460	1,470	1,440	1,450	1,550	1,980	2,150	1,840	1,230	560	430	220	120
	Tampines North	1,470	170	90	50	50	60	170	210	120	80	80	90	80	80	60	60	20	10	10	10
	Tampines West	10,140	460	440	380	380	490	730	820	830	680	660	720	900	910	730	520	230	160	90	30
	Xilin	60	-	-	-	-	-	10	-	-	10	-	10	10	-	-	-	-	-	-	-

Note: Planning areas refer to areas demarcated in the Urban Redevelopment Authority's Master Plan 2019.

Table 91 Resident Population by Planning Area/Subzone of Residence, Age Group and Floor Area of Residence *(cont'd)*

- continued

Number

Planning Area of Residence	Subzone	Total	0 - 4	5 - 9	10 - 14	15 - 19	20 - 24	25 - 29	30 - 34	35 - 39	40 - 44	45 - 49	50 - 54	55 - 59	60 - 64	65 - 69	70 - 74	75 - 79	80 - 84	85 - 89	90 & Over
		> 60 - 80 sq m																			
Tanglin	Total	590	40	40	30	10	10	30	80	70	70	70	40	30	20	20	20	10	10	-	-
	Chatsworth	290	20	10	10	-	-	20	40	40	40	40	20	20	10	10	10	-	-	-	-
	Nassim	170	10	20	10	-	-	10	20	20	20	20	10	10	10	-	-	-	-	-	-
	Ridout	-	-	-	-	-	-	-	-	-	-	-	-	-	-	-	-	-	-	-	-
	Tyersall	130	10	10	-	-	-	10	20	20	10	10	10	10	10	-	10	-	-	-	-
Tengah	Total	-	-	-	-	-	-	-	-	-	-	-	-	-	-	-	-	-	-	-	-
	Brickland	-	-	-	-	-	-	-	-	-	-	-	-	-	-	-	-	-	-	-	-
	Forest Hill	-	-	-	-	-	-	-	-	-	-	-	-	-	-	-	-	-	-	-	-
	Garden	-	-	-	-	-	-	-	-	-	-	-	-	-	-	-	-	-	-	-	-
	Park	-	-	-	-	-	-	-	-	-	-	-	-	-	-	-	-	-	-	-	-
	Plantation	-	-	-	-	-	-	-	-	-	-	-	-	-	-	-	-	-	-	-	-
	Tengah Industrial Estate	-	-	-	-	-	-	-	-	-	-	-	-	-	-	-	-	-	-	-	-
Toa Payoh	Total	35,660	990	1,020	1,100	1,160	1,420	2,130	2,410	2,430	2,690	2,850	2,740	2,920	2,950	2,450	2,300	1,620	1,390	740	360
	Bidadari	-	-	-	-	-	-	-	-	-	-	-	-	-	-	-	-	-	-	-	-
	Boon Teck	3,790	130	110	100	130	140	240	310	250	250	310	300	300	310	250	230	180	150	80	50
	Braddell	2,530	50	70	80	90	120	160	140	180	190	200	200	230	200	180	150	110	120	50	30
	Joo Seng	540	50	30	10	-	10	50	110	100	60	40	20	20	20	10	10	10	10	-	-
	Kim Keat	3,160	80	80	120	120	180	210	200	190	240	250	260	280	270	190	190	120	120	50	20
	Lorong 8 Toa Payoh	2,040	30	60	70	80	90	130	110	110	150	150	170	180	190	140	120	100	100	60	20
	Pei Chun	5,120	110	160	190	200	240	280	240	290	380	410	410	480	460	340	350	270	190	110	40
	Potong Pasir	4,780	130	130	130	150	150	240	310	340	350	370	350	390	460	470	400	200	130	80	30
	Sennett	570	50	20	10	10	10	80	120	70	50	50	30	30	20	20	10	-	-	-	-
	Toa Payoh Central	5,820	150	180	200	190	240	320	370	410	490	490	460	430	430	380	380	280	220	130	70
	Toa Payoh West	7,190	210	180	190	200	250	430	510	470	500	570	560	590	580	480	470	360	370	180	100
	Woodleigh	110	10	10	-	-	-	10	10	20	20	10	-	-	10	-	10	-	-	-	-
Tuas	Total	-	-	-	-	-	-	-	-	-	-	-	-	-	-	-	-	-	-	-	-
	Tengeh	-	-	-	-	-	-	-	-	-	-	-	-	-	-	-	-	-	-	-	-
	Tuas Bay	-	-	-	-	-	-	-	-	-	-	-	-	-	-	-	-	-	-	-	-
	Tuas North	-	-	-	-	-	-	-	-	-	-	-	-	-	-	-	-	-	-	-	-
	Tuas Promenade	-	-	-	-	-	-	-	-	-	-	-	-	-	-	-	-	-	-	-	-
	Tuas View	-	-	-	-	-	-	-	-	-	-	-	-	-	-	-	-	-	-	-	-
	Tuas View Extension	-	-	-	-	-	-	-	-	-	-	-	-	-	-	-	-	-	-	-	-

Note: Planning areas refer to areas demarcated in the Urban Redevelopment Authority's Master Plan 2019.

Table 91 Resident Population by Planning Area/Subzone of Residence, Age Group and Floor Area of Residence *(cont'd)*

- continued

Number

Planning Area of Residence	Subzone	Total	0 - 4	5 - 9	10 - 14	15 - 19	20 - 24	25 - 29	30 - 34	35 - 39	40 - 44	45 - 49	50 - 54	55 - 59	60 - 64	65 - 69	70 - 74	75 - 79	80 - 84	85 - 89	90 & Over
		> 60 - 80 sq m																			
Western Islands	Total	-	-	-	-	-	-	-	-	-	-	-	-	-	-	-	-	-	-	-	-
	Jurong Island And Bukom	-	-	-	-	-	-	-	-	-	-	-	-	-	-	-	-	-	-	-	-
	Semakau	-	-	-	-	-	-	-	-	-	-	-	-	-	-	-	-	-	-	-	-
	Sudong	-	-	-	-	-	-	-	-	-	-	-	-	-	-	-	-	-	-	-	-
Western Water Catchment	Total	-	-	-	-	-	-	-	-	-	-	-	-	-	-	-	-	-	-	-	-
	Bahar	-	-	-	-	-	-	-	-	-	-	-	-	-	-	-	-	-	-	-	-
	Cleantech	-	-	-	-	-	-	-	-	-	-	-	-	-	-	-	-	-	-	-	-
	Murai	-	-	-	-	-	-	-	-	-	-	-	-	-	-	-	-	-	-	-	-
Woodlands	Total	18,510	810	860	900	990	1,240	1,400	1,370	1,340	1,210	1,380	1,520	1,650	1,320	1,010	700	390	240	140	50
	Greenwood Park	-	-	-	-	-	-	-	-	-	-	-	-	-	-	-	-	-	-	-	-
	Midview	980	60	70	60	40	50	60	70	120	90	80	70	70	40	40	40	20	10	-	-
	North Coast	3,930	80	110	160	230	300	290	210	200	240	310	330	420	360	280	200	100	50	40	10
	Senoko West	-	-	-	-	-	-	-	-	-	-	-	-	-	-	-	-	-	-	-	-
	Woodgrove	2,030	80	90	70	90	130	150	170	180	140	160	160	190	160	120	60	40	30	10	10
	Woodlands East	2,240	200	210	160	110	120	170	250	190	140	160	150	120	80	70	50	30	20	10	-
	Woodlands Regional Centre	-	-	-	-	-	-	-	-	-	-	-	-	-	-	-	-	-	-	-	-
	Woodlands South	1,250	100	100	100	80	60	70	120	150	90	90	90	70	40	40	30	20	10	10	-
	Woodlands West	8,080	290	290	350	440	580	650	550	510	500	590	720	790	640	460	330	190	120	60	20
Yishun	Total	40,630	1,700	1,650	1,830	1,860	2,180	2,750	3,000	3,060	3,010	3,100	3,200	3,790	3,420	2,490	1,670	890	610	310	130
	Khatib	2,060	100	90	80	70	80	150	180	150	110	130	140	230	210	140	100	60	30	20	10
	Lower Seletar	2,540	240	190	150	110	110	200	310	240	200	200	160	160	110	50	50	30	20	10	10
	Nee Soon	-	-	-	-	-	-	-	-	-	-	-	-	-	-	-	-	-	-	-	-
	Northland	6,430	190	180	240	320	340	470	450	410	460	440	530	670	660	440	290	150	110	50	30
	Springleaf	30	-	-	-	-	-	-	-	10	-	-	-	-	-	-	-	-	-	-	-
	Yishun Central	370	20	20	20	20	10	20	40	50	60	40	30	20	10	10	10	-	-	-	-
	Yishun East	7,850	420	460	470	450	430	500	660	730	650	620	580	620	460	350	210	90	90	50	10
	Yishun South	4,560	200	190	180	160	220	320	320	290	290	330	370	460	410	330	250	100	80	40	10
	Yishun West	16,800	530	520	690	740	990	1,080	1,030	1,180	1,240	1,320	1,400	1,640	1,560	1,180	760	460	290	130	60

Note: Planning areas refer to areas demarcated in the Urban Redevelopment Authority's Master Plan 2019.

CENSUS OF POPULATION 2020

Table 91 Resident Population by Planning Area/Subzone of Residence, Age Group and Floor Area of Residence *(cont'd)*

Number

Planning Area of Residence	Subzone	Total	0 - 4	5 - 9	10 - 14	15 - 19	20 - 24	25 - 29	30 - 34	35 - 39	40 - 44	45 - 49	50 - 54	55 - 59	60 - 64	65 - 69	70 - 74	75 - 79	80 - 84	85 - 89	90 & Over
		> 80 - 100 sq m																			
Total	Total	983,120	64,240	57,580	47,000	43,750	47,730	65,750	95,530	97,080	82,170	72,240	62,530	62,630	57,960	48,280	35,520	18,760	13,350	7,290	3,760
Ang Mo Kio	Total	52,540	1,840	1,830	1,960	2,120	2,480	3,330	3,870	3,790	3,870	3,900	3,710	3,980	3,950	3,940	3,260	1,980	1,470	840	420
	Ang Mo Kio Town Centre	970	40	40	50	50	30	50	80	90	90	100	70	50	70	60	50	30	30	10	10
	Cheng San	11,460	490	440	420	440	480	710	930	950	870	820	770	840	810	880	710	410	270	170	80
	Chong Boon	10,270	390	310	350	380	520	630	840	730	660	730	720	780	780	780	660	420	340	170	80
	Kebun Bahru	7,380	210	240	290	340	390	520	490	470	530	600	560	570	580	550	450	270	180	110	60
	Sembawang Hills	330	-	10	20	10	20	20	10	10	20	20	20	40	20	20	20	20	10	10	10
	Shangri-La	5,250	210	170	180	230	260	350	410	390	360	380	380	440	370	390	290	190	130	90	40
	Tagore	90	-	10	-	10	-	-	10	-	10	20	10	10	-	-	-	-	-	-	-
	Townsville	10,460	340	420	410	400	460	670	740	730	840	730	690	750	810	730	670	430	350	200	100
	Yio Chu Kang	-	-	-	-	-	-	-	-	-	-	-	-	-	-	-	-	-	-	-	-
	Yio Chu Kang East	80	-	10	-	-	-	10	-	10	10	10	10	10	-	-	-	-	-	-	-
	Yio Chu Kang North	-	-	-	-	-	-	-	-	-	-	-	-	-	-	-	-	-	-	-	-
	Yio Chu Kang West	6,270	150	190	240	270	310	390	370	420	490	490	480	500	520	540	420	210	170	90	40
Bedok	Total	66,000	2,710	2,520	2,670	2,960	3,680	4,500	5,050	4,730	4,950	4,860	4,720	5,180	4,970	4,500	3,580	1,920	1,350	760	430
	Bayshore	1,700	100	90	60	50	50	80	110	160	190	190	160	140	110	90	90	20	20	10	10
	Bedok North	30,390	1,140	1,130	1,280	1,400	1,750	2,150	2,220	2,000	2,210	2,160	2,200	2,440	2,310	2,160	1,700	920	630	370	200
	Bedok Reservoir	4,200	230	190	170	180	200	270	380	400	340	330	300	320	280	250	170	90	60	40	20
	Bedok South	11,860	350	380	470	490	680	750	790	760	860	870	890	930	910	870	740	480	350	200	110
	Frankel	1,990	120	160	100	60	70	70	140	220	260	210	160	120	80	70	70	30	30	20	10
	Kaki Bukit	10,220	330	320	400	540	650	830	810	650	680	730	660	870	940	720	550	240	170	80	50
	Kembangan	5,530	440	260	190	240	280	330	590	540	390	380	350	350	330	320	260	120	90	50	30
	Siglap	110	-	10	10	10	-	-	-	10	10	10	10	20	10	10	-	-	-	-	-
Bishan	Total	12,180	430	500	510	500	540	910	970	880	970	1,020	840	930	990	800	580	340	250	140	70
	Bishan East	7,310	220	250	270	300	360	620	660	470	540	580	480	580	640	520	360	190	160	70	40
	Marymount	1,150	80	100	70	50	50	50	70	140	120	100	100	80	50	30	20	20	10	10	-
	Upper Thomson	3,720	130	160	170	140	130	230	240	270	310	350	260	270	300	260	200	130	80	60	30
Boon Lay	Total	-	-	-	-	-	-	-	-	-	-	-	-	-	-	-	-	-	-	-	-
	Liu Fang	-	-	-	-	-	-	-	-	-	-	-	-	-	-	-	-	-	-	-	-
	Samulun	-	-	-	-	-	-	-	-	-	-	-	-	-	-	-	-	-	-	-	-
	Shipyard	-	-	-	-	-	-	-	-	-	-	-	-	-	-	-	-	-	-	-	-
	Tukang	-	-	-	-	-	-	-	-	-	-	-	-	-	-	-	-	-	-	-	-

Note: Planning areas refer to areas demarcated in the Urban Redevelopment Authority's Master Plan 2019.

Table 91 Resident Population by Planning Area/Subzone of Residence, Age Group and Floor Area of Residence *(cont'd)*

- continued

Number

Planning Area of Residence	Subzone	Total	0 - 4	5 - 9	10 - 14	15 - 19	20 - 24	25 - 29	30 - 34	35 - 39	40 - 44	45 - 49	50 - 54	55 - 59	60 - 64	65 - 69	70 - 74	75 - 79	80 - 84	85 - 89	90 & Over
		> 80 - 100 sq m																			
Bukit Batok	Total	40,740	3,130	1,970	1,760	1,780	2,010	3,710	5,010	3,500	2,730	2,700	2,500	2,690	2,560	2,080	1,250	620	400	230	110
	Brickworks	8,340	1,470	480	290	250	220	1,330	1,990	770	420	370	250	160	120	120	60	30	10	10	-
	Bukit Batok Central	5,050	520	310	230	230	220	320	780	490	360	310	270	250	260	220	130	70	50	20	10
	Bukit Batok East	3,540	100	90	140	160	240	330	280	220	190	230	230	330	350	310	180	80	50	30	20
	Bukit Batok South	3,170	220	210	140	130	170	210	360	340	230	210	190	240	190	170	80	30	30	10	10
	Bukit Batok West	3,130	190	150	150	160	180	230	310	270	200	190	210	240	230	190	110	50	30	20	10
	Gombak	3,700	160	210	190	160	150	210	240	360	390	280	250	230	220	220	180	120	80	50	20
	Guilin	2,360	90	120	110	100	130	170	170	220	190	220	210	180	180	120	70	50	30	20	10
	Hillview	2,120	100	80	100	120	90	130	140	200	170	240	220	190	140	90	60	30	10	10	10
	Hong Kah North	9,320	280	320	410	480	610	790	750	640	590	660	680	860	880	650	370	170	110	50	30
Bukit Merah	Total	42,810	2,360	2,220	1,850	1,460	1,600	2,520	4,080	3,950	3,960	3,290	2,600	2,580	2,600	2,420	2,100	1,280	1,030	570	340
	Alexandra Hill	2,510	90	80	80	110	130	190	220	160	170	200	190	210	190	190	140	70	50	30	10
	Alexandra North	330	10	10	10	10	10	10	30	40	40	40	40	20	20	10	10	-	-	-	-
	Bukit Ho Swee	3,200	130	190	130	80	130	180	260	290	280	230	200	190	220	250	170	100	90	40	30
	Bukit Merah	10	-	-	-	-	-	-	-	-	-	-	-	-	-	-	-	-	-	-	-
	City Terminals	-	-	-	-	-	-	-	-	-	-	-	-	-	-	-	-	-	-	-	-
	Depot Road	2,240	160	130	100	60	70	100	230	260	210	170	120	110	130	120	120	70	40	30	20
	Everton Park	1,930	50	70	80	80	60	110	140	130	160	170	130	140	150	150	110	80	70	40	20
	Henderson Hill	2,270	130	100	70	80	130	190	270	180	150	150	160	160	160	120	100	60	50	20	20
	Kampong Tiong Bahru	840	20	20	20	30	40	70	50	60	50	60	50	60	90	90	80	30	20	10	-
	Maritime Square	330	20	20	10	10	-	10	20	40	40	40	50	30	20	10	10	-	-	-	-
	Redhill	3,280	190	260	250	150	120	170	230	320	470	310	210	150	130	100	90	50	50	30	10
	Singapore General Hospital	-	-	-	-	-	-	-	-	-	-	-	-	-	-	-	-	-	-	-	-
	Telok Blangah Drive	9,040	790	500	350	310	290	480	1,280	1,020	780	590	430	470	430	400	390	220	190	110	50
	Telok Blangah Rise	1,940	50	60	60	80	120	120	120	110	150	130	110	160	160	190	130	90	60	40	20
	Telok Blangah Way	1,410	60	90	80	70	60	60	70	100	170	140	90	90	70	90	60	50	30	20	10
	Tiong Bahru	7,030	420	370	280	210	240	420	650	690	690	540	420	380	380	410	380	220	180	90	80
	Tiong Bahru Station	6,470	250	340	320	210	200	420	510	560	620	520	420	420	450	300	310	220	210	120	70
Bukit Panjang	Total	30,360	2,190	2,240	1,680	1,530	1,620	1,860	2,930	3,360	2,520	2,220	1,880	1,930	1,710	1,170	770	360	200	120	60
	Bangkit	2,780	100	100	100	130	170	230	220	180	210	160	210	270	260	180	120	60	30	20	10
	Dairy Farm	560	40	30	40	40	20	40	60	50	70	60	40	30	10	10	-	-	-	-	-
	Fajar	7,790	650	670	470	380	370	470	880	910	630	540	430	440	370	260	150	80	50	30	-
	Jelebu	2,840	100	110	140	160	180	250	240	200	190	230	220	260	200	150	100	50	30	10	10

Note: Planning areas refer to areas demarcated in the Urban Redevelopment Authority's Master Plan 2019.

Table 91 Resident Population by Planning Area/Subzone of Residence, Age Group and Floor Area of Residence *(cont'd)*

- continued

Number

Planning Area of Residence	Subzone	Total	0 - 4	5 - 9	10 - 14	15 - 19	20 - 24	25 - 29	30 - 34	35 - 39	40 - 44	45 - 49	50 - 54	55 - 59	60 - 64	65 - 69	70 - 74	75 - 79	80 - 84	85 - 89	90 & Over
		> 80 - 100 sq m																			
	Nature Reserve	260	10	10	20	10	10	10	20	20	20	40	20	20	20	10	10	10	-	-	-
	Saujana	6,440	590	560	360	320	350	320	640	800	560	450	380	350	290	200	140	60	30	20	20
	Senja	9,700	700	760	550	490	510	550	890	1,190	840	730	560	560	550	360	250	110	60	40	20
Bukit Timah	Total	4,660	310	430	240	200	190	170	310	460	470	480	430	310	180	170	120	80	60	30	10
	Anak Bukit	1,360	70	100	70	70	80	50	80	120	110	130	130	120	70	70	40	20	20	10	-
	Coronation Road	220	20	30	10	10	10	10	10	40	30	30	20	10	-	-	-	-	-	-	-
	Farrer Court	810	50	50	40	30	40	40	60	60	70	70	70	50	30	50	30	30	20	10	10
	Hillcrest	650	50	90	30	20	20	20	60	80	70	60	40	40	20	10	20	-	-	-	-
	Holland Road	910	60	100	60	40	40	30	50	100	120	120	80	50	10	20	10	10	10	-	-
	Leedon Park	170	10	-	10	10	-	10	10	20	20	20	20	10	20	-	10	-	-	-	-
	Swiss Club	160	10	20	10	10	10	10	10	10	20	20	10	10	10	-	-	-	-	-	-
	Ulu Pandan	390	30	30	10	10	10	10	30	40	30	30	50	30	30	20	10	10	10	-	-
Central Water Catchment	Total	-	-	-	-	-	-	-	-	-	-	-	-	-	-	-	-	-	-	-	-
	Central Water Catchment	-	-	-	-	-	-	-	-	-	-	-	-	-	-	-	-	-	-	-	-
Changi	Total	-	-	-	-	-	-	-	-	-	-	-	-	-	-	-	-	-	-	-	-
	Changi Airport	-	-	-	-	-	-	-	-	-	-	-	-	-	-	-	-	-	-	-	-
	Changi Point	-	-	-	-	-	-	-	-	-	-	-	-	-	-	-	-	-	-	-	-
	Changi West	-	-	-	-	-	-	-	-	-	-	-	-	-	-	-	-	-	-	-	-
Changi Bay	Total	-	-	-	-	-	-	-	-	-	-	-	-	-	-	-	-	-	-	-	-
	Changi Bay	-	-	-	-	-	-	-	-	-	-	-	-	-	-	-	-	-	-	-	-
Choa Chu Kang	Total	31,640	2,790	2,300	1,690	1,740	1,620	2,140	3,690	3,350	2,570	2,300	1,930	1,770	1,340	1,040	670	330	230	110	50
	Choa Chu Kang Central	1,380	110	100	90	100	60	60	110	160	170	150	130	80	20	20	20	-	-	-	-
	Choa Chu Kang North	590	70	60	30	20	20	40	50	130	50	40	30	20	10	10	-	-	-	-	-
	Keat Hong	11,940	1,660	1,150	590	530	480	880	2,070	1,420	860	680	510	410	280	180	120	70	30	30	10
	Peng Siang	6,540	620	560	360	350	290	420	820	800	570	410	370	350	240	160	130	50	40	10	-
	Teck Whye	4,200	120	100	190	230	280	340	260	290	260	310	330	390	330	320	200	110	90	40	20
	Yew Tee	7,000	210	320	420	510	500	410	380	550	660	710	570	530	460	360	210	100	60	30	20
Clementi	Total	30,770	1,420	1,430	1,320	1,360	1,480	1,730	2,220	2,510	2,470	2,340	2,090	2,060	1,960	2,140	2,010	1,000	700	360	180
	Clementi Central	6,410	210	260	250	310	340	420	420	440	450	510	440	440	480	510	440	230	150	90	40
	Clementi North	12,060	620	540	510	490	550	660	970	1,020	940	870	790	810	700	840	820	400	310	150	80
	Clementi West	5,370	160	210	230	260	310	300	300	340	420	410	400	410	420	450	370	180	120	50	30
	Clementi Woods	5,030	300	230	200	210	220	280	410	480	400	330	320	320	300	300	330	180	110	70	30
	Faber	1,040	70	120	90	60	40	40	70	140	140	110	80	40	10	10	20	-	-	-	-

Note: Planning areas refer to areas demarcated in the Urban Redevelopment Authority's Master Plan 2019.

Table 91 Resident Population by Planning Area/Subzone of Residence, Age Group and Floor Area of Residence *(cont'd)*

- continued

Number

Planning Area of Residence	Subzone	Total	0 - 4	5 - 9	10 - 14	15 - 19	20 - 24	25 - 29	30 - 34	35 - 39	40 - 44	45 - 49	50 - 54	55 - 59	60 - 64	65 - 69	70 - 74	75 - 79	80 - 84	85 - 89	90 & Over
		> 80 - 100 sq m																			
	Pandan	-	-	-	-	-	-	-	-	-	-	-	-	-	-	-	-	-	-	-	-
	Sunset Way	260	10	10	10	10	10	20	20	20	20	30	20	20	20	20	10	10	10	-	-
	Toh Tuck	-	-	-	-	-	-	-	-	-	-	-	-	-	-	-	-	-	-	-	-
	West Coast	620	50	50	50	30	20	20	20	80	100	80	50	20	20	10	20	10	-	-	-
Downtown Core	Total	1,090	30	30	20	30	40	60	100	130	90	100	80	80	80	80	70	30	30	10	10
	Anson	-	-	-	-	-	-	-	-	-	-	-	-	-	-	-	-	-	-	-	-
	Bayfront Subzone	-	-	-	-	-	-	-	-	-	-	-	-	-	-	-	-	-	-	-	-
	Bugis	660	20	20	10	20	30	40	40	60	40	50	50	40	40	60	60	20	30	10	10
	Cecil	40	-	-	-	-	-	-	10	10	-	-	10	-	-	-	-	-	-	-	-
	Central Subzone	150	10	10	-	-	-	10	10	20	20	30	10	10	10	-	10	-	-	-	-
	City Hall	-	-	-	-	-	-	-	-	-	-	-	-	-	-	-	-	-	-	-	-
	Clifford Pier	-	-	-	-	-	-	-	-	-	-	-	-	-	-	-	-	-	-	-	-
	Marina Centre	-	-	-	-	-	-	-	-	-	-	-	-	-	-	-	-	-	-	-	-
	Maxwell	-	-	-	-	-	-	-	-	-	-	-	-	-	-	-	-	-	-	-	-
	Nicoll	40	-	-	-	-	-	-	-	-	-	-	-	-	10	-	-	-	-	-	-
	Phillip	-	-	-	-	-	-	-	-	-	-	-	-	-	-	-	-	-	-	-	-
	Raffles Place	-	-	-	-	-	-	-	-	-	-	-	-	-	-	-	-	-	-	-	-
	Tanjong Pagar	190	10	-	10	-	-	-	30	30	30	30	10	20	20	10	10	-	-	-	-
Geylang	Total	25,830	1,270	1,160	1,130	1,060	1,200	1,850	2,390	2,260	1,990	1,850	1,640	1,820	1,880	1,570	1,180	650	510	280	160
	Aljunied	8,100	280	330	360	320	350	570	660	640	610	660	550	580	600	550	420	240	210	120	70
	Geylang East	7,080	290	350	370	270	310	450	530	620	650	540	430	480	500	420	390	200	140	90	50
	Kallang Way	-	-	-	-	-	-	-	-	-	-	-	-	-	-	-	-	-	-	-	-
	Kampong Ubi	5,570	200	200	240	280	350	470	470	400	400	380	400	470	510	360	220	110	70	30	20
	Macpherson	5,080	500	280	170	190	190	360	730	600	340	270	260	290	270	240	150	90	80	50	20
Hougang	Total	56,160	3,250	2,740	2,410	2,530	3,000	4,200	5,520	4,910	4,060	3,980	3,820	4,210	4,120	3,020	2,090	1,070	700	360	170
	Defu Industrial Park	-	-	-	-	-	-	-	-	-	-	-	-	-	-	-	-	-	-	-	-
	Hougang Central	430	20	20	20	30	30	40	30	30	30	30	50	30	40	20	10	10	10	-	-
	Hougang East	6,350	540	430	260	240	280	360	750	780	510	410	360	340	400	290	200	100	50	30	20
	Hougang West	12,350	370	440	470	500	750	1,120	1,060	830	750	780	910	1,240	1,190	850	550	250	160	90	40
	Kangkar	9,860	820	630	460	430	400	560	1,170	1,050	770	730	540	590	560	460	310	170	120	60	30
	Kovan	3,410	110	130	110	150	200	230	260	280	270	260	270	270	270	230	170	100	60	20	10
	Lorong Ah Soo	6,620	210	220	220	300	370	440	490	460	470	520	520	520	570	440	370	230	160	90	30
	Lorong Halus	-	-	-	-	-	-	-	-	-	-	-	-	-	-	-	-	-	-	-	-
	Tai Seng	870	30	30	50	50	80	70	50	60	60	70	80	80	60	50	20	20	10	-	-
	Trafalgar	16,270	1,150	840	820	830	900	1,390	1,720	1,440	1,200	1,170	1,090	1,140	1,040	680	450	190	130	70	40

Note: Planning areas refer to areas demarcated in the Urban Redevelopment Authority's Master Plan 2019.

Table 91 Resident Population by Planning Area/Subzone of Residence, Age Group and Floor Area of Residence *(cont'd)*

- continued

Number

Planning Area of Residence	Subzone	Total	0 - 4	5 - 9	10 - 14	15 - 19	20 - 24	25 - 29	30 - 34	35 - 39	40 - 44	45 - 49	50 - 54	55 - 59	60 - 64	65 - 69	70 - 74	75 - 79	80 - 84	85 - 89	90 & Over
		> 80 - 100 sq m																			
Jurong East	Total	19,780	700	790	830	950	1,170	1,310	1,400	1,460	1,380	1,490	1,450	1,470	1,580	1,500	1,130	530	340	210	110
	International Business Park	-	-	-	-	-	-	-	-	-	-	-	-	-	-	-	-	-	-	-	-
	Jurong Gateway	190	10	10	10	10	10	10	20	10	20	30	10	-	10	-	10	-	-	-	-
	Jurong Port	-	-	-	-	-	-	-	-	-	-	-	-	-	-	-	-	-	-	-	-
	Jurong River	-	-	-	-	-	-	-	-	-	-	-	-	-	-	-	-	-	-	-	-
	Lakeside (Business)	-	-	-	-	-	-	-	-	-	-	-	-	-	-	-	-	-	-	-	-
	Lakeside (Leisure)	-	-	-	-	-	-	-	-	-	-	-	-	-	-	-	-	-	-	-	-
	Penjuru Crescent	-	-	-	-	-	-	-	-	-	-	-	-	-	-	-	-	-	-	-	-
	Teban Gardens	8,300	420	410	380	390	470	470	640	710	610	590	580	560	570	610	450	220	130	80	40
	Toh Guan	2,780	70	120	110	160	160	200	200	200	180	240	210	220	240	220	140	50	30	20	10
	Yuhua East	7,340	170	210	280	340	460	550	470	460	480	530	540	590	670	580	480	230	150	90	60
	Yuhua West	1,170	40	40	50	60	70	70	80	70	90	90	100	100	100	90	60	30	30	10	10
Jurong West	Total	49,650	2,560	2,760	2,670	2,700	2,760	3,310	4,220	4,820	4,390	4,010	3,540	3,120	3,020	2,530	1,640	790	480	250	100
	Boon Lay Place	3,740	430	410	250	160	110	200	500	660	330	220	170	100	80	60	30	20	10	10	-
	Chin Bee	-	-	-	-	-	-	-	-	-	-	-	-	-	-	-	-	-	-	-	-
	Hong Kah	9,730	440	430	450	490	540	690	800	750	750	750	730	670	730	610	420	230	140	70	40
	Jurong West Central	22,560	750	1,000	1,200	1,330	1,430	1,530	1,680	1,940	2,040	1,950	1,710	1,620	1,590	1,310	780	340	200	100	50
	Kian Teck	-	-	-	-	-	-	-	-	-	-	-	-	-	-	-	-	-	-	-	-
	Safti	-	-	-	-	-	-	-	-	-	-	-	-	-	-	-	-	-	-	-	-
	Taman Jurong	7,830	700	600	400	340	350	510	850	920	700	580	510	360	310	240	200	120	80	50	10
	Wenya	3,070	110	170	210	220	160	210	170	260	300	270	220	210	190	190	120	40	20	10	-
	Yunnan	2,730	130	150	170	150	160	180	220	300	260	240	200	170	120	110	80	50	30	10	-
Kallang	Total	23,670	1,490	1,190	890	830	900	1,460	2,410	2,260	2,000	1,740	1,470	1,470	1,530	1,340	1,080	650	530	280	160
	Bendemeer	12,090	1,080	750	470	400	380	730	1,520	1,390	1,080	820	650	570	640	570	470	260	190	80	50
	Boon Keng	4,930	190	200	150	160	200	320	450	390	360	330	330	360	410	330	280	170	160	100	60
	Crawford	490	10	10	10	20	20	40	40	30	30	40	40	60	30	30	30	20	10	10	-
	Geylang Bahru	1,140	20	30	50	60	80	70	60	60	70	90	100	110	90	80	60	40	40	20	10
	Kallang Bahru	-	-	-	-	-	-	-	-	-	-	-	-	-	-	-	-	-	-	-	-
	Kampong Bugis	60	10	-	-	-	-	-	10	10	10	10	10	-	-	-	-	-	-	-	-
	Kampong Java	3,550	110	140	140	140	180	220	220	240	280	290	250	270	280	260	210	120	110	60	40
	Lavender	1,050	40	50	60	40	30	60	80	90	140	130	80	70	60	40	30	20	20	20	10
	Tanjong Rhu	370	20	10	10	10	10	10	40	50	40	40	30	40	20	20	10	10	-	-	-
Lim Chu Kang	Total	-	-	-	-	-	-	-	-	-	-	-	-	-	-	-	-	-	-	-	-
	Lim Chu Kang	-	-	-	-	-	-	-	-	-	-	-	-	-	-	-	-	-	-	-	-

Note: Planning areas refer to areas demarcated in the Urban Redevelopment Authority's Master Plan 2019.

Table 91 Resident Population by Planning Area/Subzone of Residence, Age Group and Floor Area of Residence *(cont'd)*

- continued

Number

Planning Area of Residence	Subzone	Total	0 - 4	5 - 9	10 - 14	15 - 19	20 - 24	25 - 29	30 - 34	35 - 39	40 - 44	45 - 49	50 - 54	55 - 59	60 - 64	65 - 69	70 - 74	75 - 79	80 - 84	85 - 89	90 & Over
		> 80 - 100 sq m																			
Mandai	Total	160	10	10	10	-	10	10	10	30	20	20	10	10	10	10	10	-	-	-	-
	Mandai East	-	-	-	-	-	-	-	-	-	-	-	-	-	-	-	-	-	-	-	-
	Mandai Estate	160	10	10	10	-	10	10	10	30	20	20	10	10	10	10	10	-	-	-	-
	Mandai West	-	-	-	-	-	-	-	-	-	-	-	-	-	-	-	-	-	-	-	-
Marina East	Total	-	-	-	-	-	-	-	-	-	-	-	-	-	-	-	-	-	-	-	-
	Marina East	-	-	-	-	-	-	-	-	-	-	-	-	-	-	-	-	-	-	-	-
Marina South	Total	-	-	-	-	-	-	-	-	-	-	-	-	-	-	-	-	-	-	-	-
	Marina South	-	-	-	-	-	-	-	-	-	-	-	-	-	-	-	-	-	-	-	-
Marine Parade	Total	6,500	220	280	250	230	280	280	360	490	590	580	500	430	420	390	450	260	260	140	100
	East Coast	-	-	-	-	-	-	-	-	-	-	-	-	-	-	-	-	-	-	-	-
	Katong	840	40	50	50	30	30	30	40	100	110	80	70	40	40	30	30	20	30	10	10
	Marina East (Mp)	-	-	-	-	-	-	-	-	-	-	-	-	-	-	-	-	-	-	-	-
	Marine Parade	5,270	160	220	210	180	240	240	280	340	420	440	390	360	360	350	400	240	220	130	90
	Mountbatten	390	20	20	-	10	10	20	40	50	60	50	40	20	20	10	10	10	-	-	-
Museum	Total	80	-	10	-	-	-	10	10	10	10	10	10	10	-	-	10	-	-	-	-
	Bras Basah	-	-	-	-	-	-	-	-	-	-	-	-	-	-	-	-	-	-	-	-
	Dhoby Ghaut	70	-	10	-	-	-	10	10	10	10	10	10	10	-	-	10	-	-	-	-
	Fort Canning	10	-	-	-	-	-	-	-	-	-	-	-	-	-	-	-	-	-	-	-
Newton	Total	300	20	20	20	10	-	10	20	40	30	40	10	10	20	20	10	10	10	-	-
	Cairnhill	170	10	10	10	10	-	10	10	20	20	30	10	10	10	20	10	-	-	-	-
	Goodwood Park	80	10	10	10	-	-	-	-	10	10	10	-	10	-	-	-	-	-	-	-
	Istana Negara	-	-	-	-	-	-	-	-	-	-	-	-	-	-	-	-	-	-	-	-
	Monk's Hill	30	-	-	-	-	-	-	-	10	10	10	-	-	-	-	-	-	-	-	-
	Newton Circus	-	-	-	-	-	-	-	-	-	-	-	-	-	-	-	-	-	-	-	-
	Orange Grove	20	-	-	-	-	-	-	-	-	-	-	-	-	-	-	-	-	-	-	-
North-Eastern Islands	Total	-	-	-	-	-	-	-	-	-	-	-	-	-	-	-	-	-	-	-	-
	North-Eastern Islands	-	-	-	-	-	-	-	-	-	-	-	-	-	-	-	-	-	-	-	-
Novena	Total	8,670	580	510	400	310	320	440	900	840	820	740	570	480	490	390	340	190	170	110	60
	Balestier	7,100	480	350	300	260	290	380	790	680	600	590	460	390	440	340	300	160	140	100	60
	Dunearn	50	10	-	-	-	-	-	10	10	10	-	-	-	-	-	-	-	-	-	-
	Malcolm	80	-	10	10	10	10	-	10	-	10	10	10	-	-	10	-	10	-	-	-
	Moulmein	1,430	90	150	90	40	30	60	100	150	210	140	100	80	50	50	40	30	20	10	-
	Mount Pleasant	-	-	-	-	-	-	-	-	-	-	-	-	-	-	-	-	-	-	-	-

Note: Planning areas refer to areas demarcated in the Urban Redevelopment Authority's Master Plan 2019.

CENSUS OF POPULATION 2020

Table 91 Resident Population by Planning Area/Subzone of Residence, Age Group and Floor Area of Residence *(cont'd)*

- continued

Number

Planning Area of Residence	Subzone	Total	0 - 4	5 - 9	10 - 14	15 - 19	20 - 24	25 - 29	30 - 34	35 - 39	40 - 44	45 - 49	50 - 54	55 - 59	60 - 64	65 - 69	70 - 74	75 - 79	80 - 84	85 - 89	90 & Over
		> 80 - 100 sq m																			
Orchard	Total	60	-	-	-	-	-	-	-	-	10	-	-	-	10	-	-	-	-	-	-
	Boulevard	20	-	-	-	-	-	-	-	-	-	-	-	-	-	-	-	-	-	-	-
	Somerset	30	-	-	-	-	-	-	-	-	10	-	-	-	-	-	-	-	-	-	-
	Tanglin	-	-	-	-	-	-	-	-	-	-	-	-	-	-	-	-	-	-	-	-
Outram	Total	4,630	240	340	290	140	160	250	320	430	650	440	300	260	230	210	160	80	70	50	20
	China Square	-	-	-	-	-	-	-	-	-	-	-	-	-	-	-	-	-	-	-	-
	Chinatown	4,620	240	340	290	140	160	250	320	430	650	430	300	260	230	210	160	80	70	50	20
	Pearl's Hill	10	-	-	-	-	-	-	-	-	-	-	10	-	-	-	-	-	-	-	-
	People's Park	-	-	-	-	-	-	-	-	-	-	-	-	-	-	-	-	-	-	-	-
Pasir Ris	Total	10,470	980	860	500	430	440	520	1,120	1,360	1,130	910	710	590	370	250	140	70	40	30	10
	Flora Drive	2,170	130	150	120	110	90	80	130	220	310	270	190	140	100	70	40	20	10	10	-
	Loyang East	60	-	-	-	-	-	10	10	10	10	10	-	10	10	-	-	-	-	-	-
	Loyang West	-	-	-	-	-	-	-	-	-	-	-	-	-	-	-	-	-	-	-	-
	Pasir Ris Central	4,900	620	490	190	150	170	230	730	770	460	310	250	220	130	80	40	30	20	10	10
	Pasir Ris Drive	770	20	30	20	40	50	90	70	40	40	60	60	80	70	60	30	10	10	10	-
	Pasir Ris Park	1,520	110	100	100	100	100	70	120	180	180	150	140	100	30	20	20	10	-	-	-
	Pasir Ris Wafer Fab Park	-	-	-	-	-	-	-	-	-	-	-	-	-	-	-	-	-	-	-	-
	Pasir Ris West	1,050	90	90	60	40	40	40	60	150	140	120	80	40	30	30	20	10	-	-	-
Paya Lebar	Total	-	-	-	-	-	-	-	-	-	-	-	-	-	-	-	-	-	-	-	-
	Airport Road	-	-	-	-	-	-	-	-	-	-	-	-	-	-	-	-	-	-	-	-
	Paya Lebar East	-	-	-	-	-	-	-	-	-	-	-	-	-	-	-	-	-	-	-	-
	Paya Lebar North	-	-	-	-	-	-	-	-	-	-	-	-	-	-	-	-	-	-	-	-
	Paya Lebar West	-	-	-	-	-	-	-	-	-	-	-	-	-	-	-	-	-	-	-	-
	Plab	-	-	-	-	-	-	-	-	-	-	-	-	-	-	-	-	-	-	-	-
Pioneer	Total	-	-	-	-	-	-	-	-	-	-	-	-	-	-	-	-	-	-	-	-
	Benoi Sector	-	-	-	-	-	-	-	-	-	-	-	-	-	-	-	-	-	-	-	-
	Gul Basin	-	-	-	-	-	-	-	-	-	-	-	-	-	-	-	-	-	-	-	-
	Gul Circle	-	-	-	-	-	-	-	-	-	-	-	-	-	-	-	-	-	-	-	-
	Joo Koon	-	-	-	-	-	-	-	-	-	-	-	-	-	-	-	-	-	-	-	-
	Pioneer Sector	-	-	-	-	-	-	-	-	-	-	-	-	-	-	-	-	-	-	-	-
Punggol	Total	77,380	8,720	7,540	4,290	2,850	2,460	3,680	9,420	12,190	7,960	5,150	3,330	2,860	2,260	1,970	1,370	660	400	190	110
	Coney Island	-	-	-	-	-	-	-	-	-	-	-	-	-	-	-	-	-	-	-	-
	Matilda	23,050	2,910	2,430	1,110	710	650	1,200	3,010	4,090	2,280	1,320	870	700	550	490	360	180	120	40	30

Note: Planning areas refer to areas demarcated in the Urban Redevelopment Authority's Master Plan 2019.

CENSUS OF POPULATION 2020

Table 91 Resident Population by Planning Area/Subzone of Residence, Age Group and Floor Area of Residence *(cont'd)*

- continued

Number

Planning Area of Residence	Subzone	Total	0 - 4	5 - 9	10 - 14	15 - 19	20 - 24	25 - 29	30 - 34	35 - 39	40 - 44	45 - 49	50 - 54	55 - 59	60 - 64	65 - 69	70 - 74	75 - 79	80 - 84	85 - 89	90 & Over
		> 80 - 100 sq m																			
	Northshore	70	10	-	-	-	-	10	20	-	10	-	-	-	-	-	-	-	-	-	-
	Punggol Canal	-	-	-	-	-	-	-	-	-	-	-	-	-	-	-	-	-	-	-	-
	Punggol Field	14,990	800	920	990	850	840	790	1,020	1,390	1,530	1,470	1,000	960	830	670	470	210	120	70	40
	Punggol Town Centre	11,590	1,620	1,240	580	350	260	520	1,700	2,050	1,220	600	410	320	250	200	130	60	60	20	10
	Waterway East	27,680	3,370	2,960	1,610	930	710	1,150	3,670	4,650	2,920	1,760	1,040	880	630	600	410	200	100	50	40
Queenstown	Total	26,010	1,770	1,670	1,140	930	980	1,380	2,270	2,880	2,450	1,950	1,580	1,490	1,310	1,170	1,150	740	650	350	190
	Commonwealth	-	-	-	-	-	-	-	-	-	-	-	-	-	-	-	-	-	-	-	-
	Dover	3,680	150	180	180	150	150	200	210	270	340	300	300	270	240	200	230	120	110	40	20
	Ghim Moh	4,690	500	300	170	140	150	230	700	570	350	270	220	200	180	170	200	150	120	50	40
	Holland Drive	3,130	90	110	100	130	140	170	190	170	230	260	220	230	210	220	240	150	150	90	50
	Kent Ridge	-	-	-	-	-	-	-	-	-	-	-	-	-	-	-	-	-	-	-	-
	Margaret Drive	9,140	810	840	440	290	300	430	770	1,410	1,000	630	460	420	370	300	250	160	140	90	40
	Mei Chin	1,920	50	70	80	70	100	130	130	120	140	160	140	150	150	130	110	70	70	40	30
	National University Of S'pore	-	-	-	-	-	-	-	-	-	-	-	-	-	-	-	-	-	-	-	-
	One North	80	10	-	-	-	-	10	-	10	10	10	10	-	-	-	-	-	-	-	-
	Pasir Panjang 1	470	20	20	30	20	30	20	30	60	70	60	40	30	20	10	10	10	-	-	-
	Pasir Panjang 2	90	-	10	10	-	-	10	10	10	10	10	10	10	10	-	10	-	-	-	-
	Port	-	-	-	-	-	-	-	-	-	-	-	-	-	-	-	-	-	-	-	-
	Queensway	40	-	-	-	-	-	-	-	-	-	10	-	-	-	-	-	-	-	-	-
	Singapore Polytechnic	-	-	-	-	-	-	-	-	-	-	-	-	-	-	-	-	-	-	-	-
	Tanglin Halt	2,770	140	150	140	130	110	180	220	250	300	240	190	180	140	130	90	80	60	30	20
River Valley	Total	770	40	30	30	20	10	40	80	100	110	100	60	50	30	30	20	10	10	-	-
	Institution Hill	370	20	20	20	10	10	10	40	50	60	50	30	20	10	20	10	10	-	-	-
	Leonie Hill	250	10	10	10	-	-	20	30	30	30	40	20	20	10	10	-	-	-	-	-
	One Tree Hill	60	10	-	-	-	-	-	10	10	-	10	10	-	-	-	-	-	-	-	-
	Oxley	90	-	10	-	-	-	10	-	10	20	10	10	10	-	-	-	-	-	-	-
	Paterson	-	-	-	-	-	-	-	-	-	-	-	-	-	-	-	-	-	-	-	-
Rochor	Total	2,840	90	80	110	110	130	180	230	200	230	210	220	210	240	210	170	100	70	50	20
	Bencoolen	90	-	-	-	-	10	-	10	10	10	10	10	10	10	-	-	-	-	-	-
	Farrer Park	1,480	40	40	60	70	80	100	100	90	110	110	120	110	120	120	80	60	30	30	20
	Kampong Glam	-	-	-	-	-	-	-	-	-	-	-	-	-	-	-	-	-	-	-	-

Note: Planning areas refer to areas demarcated in the Urban Redevelopment Authority's Master Plan 2019.

Table 91 Resident Population by Planning Area/Subzone of Residence, Age Group and Floor Area of Residence *(cont'd)*

- continued

Number

Planning Area of Residence	Subzone	Total	0 - 4	5 - 9	10 - 14	15 - 19	20 - 24	25 - 29	30 - 34	35 - 39	40 - 44	45 - 49	50 - 54	55 - 59	60 - 64	65 - 69	70 - 74	75 - 79	80 - 84	85 - 89	90 & Over
		> 80 - 100 sq m																			
	Little India	130	-	-	10	10	10	10	10	10	10	10	10	10	20	10	10	10	-	-	-
	Mackenzie	10	-	-	-	-	-	-	-	-	-	-	-	-	-	-	-	-	-	-	-
	Mount Emily	280	20	20	10	10	-	10	30	30	50	40	20	10	10	10	10	-	-	-	-
	Rochor Canal	-	-	-	-	-	-	-	-	-	-	-	-	-	-	-	-	-	-	-	-
	Selegie	20	-	-	-	-	-	-	-	-	10	-	-	-	-	-	-	-	-	-	-
	Sungei Road	360	10	10	10	20	30	30	30	30	10	20	20	30	30	30	30	20	20	-	-
	Victoria	480	10	10	10	10	20	30	50	40	40	20	30	50	40	40	50	20	10	10	-
Seletar	Total	10	-	-	-	-	-	-	-	-	-	-	-	-	-	-	-	-	-	-	-
	Pulau Punggol Barat	-	-	-	-	-	-	-	-	-	-	-	-	-	-	-	-	-	-	-	-
	Pulau Punggol Timor	-	-	-	-	-	-	-	-	-	-	-	-	-	-	-	-	-	-	-	-
	Seletar	10	-	-	-	-	-	-	-	-	-	-	-	-	-	-	-	-	-	-	-
	Seletar Aerospace Park	-	-	-	-	-	-	-	-	-	-	-	-	-	-	-	-	-	-	-	-
Sembawang	Total	36,160	2,900	2,090	2,050	1,930	1,850	3,160	4,320	3,590	3,020	2,830	2,170	1,920	1,660	1,190	700	380	230	140	50
	Admiralty	5,850	360	410	360	300	310	360	500	620	530	490	350	360	320	240	140	100	60	50	10
	Sembawang Central	9,900	670	540	470	530	590	880	1,120	910	780	790	680	610	570	360	190	100	60	30	20
	Sembawang East	7,800	1,160	370	310	290	330	1,250	1,570	720	420	390	310	260	160	140	60	40	30	20	10
	Sembawang North	9,860	440	600	720	680	540	490	640	980	1,010	920	690	620	560	430	280	130	80	50	10
	Sembawang Springs	2,700	260	170	180	140	70	180	500	370	280	230	140	70	40	20	20	10	-	-	-
	Sembawang Straits	50	-	-	-	-	-	-	-	-	-	10	-	10	10	-	-	-	-	-	-
	Senoko North	-	-	-	-	-	-	-	-	-	-	-	-	-	-	-	-	-	-	-	-
	Senoko South	-	-	-	-	-	-	-	-	-	-	-	-	-	-	-	-	-	-	-	-
	The Wharves	-	-	-	-	-	-	-	-	-	-	-	-	-	-	-	-	-	-	-	-
Sengkang	Total	102,080	8,390	8,030	5,920	4,500	4,520	5,790	10,890	12,490	9,870	7,500	5,540	5,420	4,830	3,660	2,390	1,110	690	370	180
	Anchorvale	18,740	1,780	1,420	900	770	820	1,150	2,530	2,320	1,520	1,330	910	950	910	660	400	190	100	70	30
	Compassvale	14,210	1,130	1,220	1,010	570	400	720	1,380	1,860	1,920	1,100	640	640	560	450	310	160	110	40	20
	Fernvale	30,100	2,950	3,060	1,970	1,260	1,020	1,290	3,240	4,390	3,280	2,160	1,460	1,170	990	760	540	250	170	90	40
	Lorong Halus North	-	-	-	-	-	-	-	-	-	-	-	-	-	-	-	-	-	-	-	-
	Rivervale	18,970	1,010	1,050	960	990	1,150	1,340	1,590	1,700	1,420	1,490	1,310	1,400	1,330	1,040	640	250	150	100	60
	Sengkang Town Centre	20,060	1,520	1,290	1,080	910	1,140	1,290	2,140	2,220	1,730	1,440	1,220	1,270	1,050	750	500	270	150	70	40
	Sengkang West	-	-	-	-	-	-	-	-	-	-	-	-	-	-	-	-	-	-	-	-

Note: Planning areas refer to areas demarcated in the Urban Redevelopment Authority's Master Plan 2019.

Table 91 Resident Population by Planning Area/Subzone of Residence, Age Group and Floor Area of Residence *(cont'd)*

- continued

Number

Planning Area of Residence	Subzone	Total	0 - 4	5 - 9	10 - 14	15 - 19	20 - 24	25 - 29	30 - 34	35 - 39	40 - 44	45 - 49	50 - 54	55 - 59	60 - 64	65 - 69	70 - 74	75 - 79	80 - 84	85 - 89	90 & Over
		> 80 - 100 sq m																			
Serangoon	Total	21,770	690	750	820	960	1,170	1,690	1,720	1,550	1,530	1,560	1,510	1,700	1,910	1,640	1,170	580	450	250	120
	Lorong Chuan	410	20	20	20	20	20	20	40	40	40	40	40	40	30	10	10	10	10	10	-
	Seletar Hills	330	10	30	20	20	10	10	30	40	40	30	20	30	10	10	10	10	10	-	-
	Serangoon Central	8,840	270	280	290	390	440	720	760	650	540	580	570	680	860	740	500	240	190	100	40
	Serangoon Garden	8,390	220	230	290	330	430	680	630	530	570	590	550	670	790	720	530	260	200	110	60
	Serangoon North	1,990	60	60	110	120	210	170	120	110	130	160	210	190	150	100	50	20	20	10	-
	Serangoon North Ind Estate	-	-	-	-	-	-	-	-	-	-	-	-	-	-	-	-	-	-	-	-
	Upper Paya Lebar	1,790	100	130	100	80	70	90	150	180	200	170	120	100	80	60	70	50	30	20	10
Simpang	Total	-	-	-	-	-	-	-	-	-	-	-	-	-	-	-	-	-	-	-	-
	Pulau Seletar	-	-	-	-	-	-	-	-	-	-	-	-	-	-	-	-	-	-	-	-
	Simpang North	-	-	-	-	-	-	-	-	-	-	-	-	-	-	-	-	-	-	-	-
	Simpang South	-	-	-	-	-	-	-	-	-	-	-	-	-	-	-	-	-	-	-	-
	Tanjong Irau	-	-	-	-	-	-	-	-	-	-	-	-	-	-	-	-	-	-	-	-
Singapore River	Total	390	20	10	20	10	10	20	40	50	50	50	40	20	20	10	10	-	-	-	10
	Boat Quay	-	-	-	-	-	-	-	-	-	-	-	-	-	-	-	-	-	-	-	-
	Clarke Quay	20	-	-	-	-	-	-	10	-	-	-	-	-	-	-	-	-	-	-	-
	Robertson Quay	370	20	10	20	10	10	20	30	50	50	50	40	20	20	10	10	-	-	-	10
Southern Islands	Total	-	-	-	-	-	-	-	-	-	-	-	-	-	-	-	-	-	-	-	-
	Sentosa	-	-	-	-	-	-	-	-	-	-	-	-	-	-	-	-	-	-	-	-
	Southern Group	-	-	-	-	-	-	-	-	-	-	-	-	-	-	-	-	-	-	-	-
Straits View	Total	-	-	-	-	-	-	-	-	-	-	-	-	-	-	-	-	-	-	-	-
	Straits View	-	-	-	-	-	-	-	-	-	-	-	-	-	-	-	-	-	-	-	-
Sungei Kadut	Total	-	-	-	-	-	-	-	-	-	-	-	-	-	-	-	-	-	-	-	-
	Gali Batu	-	-	-	-	-	-	-	-	-	-	-	-	-	-	-	-	-	-	-	-
	Kranji	-	-	-	-	-	-	-	-	-	-	-	-	-	-	-	-	-	-	-	-
	Pang Sua	-	-	-	-	-	-	-	-	-	-	-	-	-	-	-	-	-	-	-	-
	Reservoir View	-	-	-	-	-	-	-	-	-	-	-	-	-	-	-	-	-	-	-	-
	Turf Club	-	-	-	-	-	-	-	-	-	-	-	-	-	-	-	-	-	-	-	-
Tampines	Total	37,970	2,960	2,080	1,590	1,620	2,010	3,110	4,200	3,700	2,810	2,440	2,440	2,550	2,490	1,760	1,120	510	330	160	90
	Simei	5,630	260	290	260	220	320	360	390	540	500	500	450	420	420	270	210	100	60	30	20
	Tampines East	15,190	990	750	640	680	830	1,200	1,440	1,440	1,120	920	960	1,120	1,160	880	540	240	160	80	50
	Tampines North	3,610	630	230	110	100	80	610	900	360	190	110	120	70	50	30	20	-	10	-	-
	Tampines West	13,350	1,070	810	580	620	770	920	1,460	1,350	1,000	880	900	900	840	570	350	160	100	40	30
	Xilin	200	10	10	10	10	10	20	10	10	10	20	20	40	20	20	-	-	-	-	-

Note: Planning areas refer to areas demarcated in the Urban Redevelopment Authority's Master Plan 2019.

Table 91 Resident Population by Planning Area/Subzone of Residence, Age Group and Floor Area of Residence *(cont'd)*

- continued

Number

Planning Area of Residence	Subzone	Total	0 - 4	5 - 9	10 - 14	15 - 19	20 - 24	25 - 29	30 - 34	35 - 39	40 - 44	45 - 49	50 - 54	55 - 59	60 - 64	65 - 69	70 - 74	75 - 79	80 - 84	85 - 89	90 & Over
		> 80 - 100 sq m																			
Tanglin	Total	1,370	80	90	60	40	40	60	100	160	170	170	120	80	70	50	50	20	20	10	-
	Chatsworth	460	30	30	10	10	10	20	40	60	50	80	40	20	20	20	10	10	-	-	-
	Nassim	540	40	50	30	20	10	20	30	70	70	50	30	30	20	10	20	10	-	-	-
	Ridout	60	-	-	-	-	-	-	-	10	10	10	10	10	10	-	-	-	-	-	-
	Tyersall	310	10	10	20	10	10	20	20	20	30	30	40	20	20	10	20	10	10	10	-
Tengah	Total	-	-	-	-	-	-	-	-	-	-	-	-	-	-	-	-	-	-	-	-
	Brickland	-	-	-	-	-	-	-	-	-	-	-	-	-	-	-	-	-	-	-	-
	Forest Hill	-	-	-	-	-	-	-	-	-	-	-	-	-	-	-	-	-	-	-	-
	Garden	-	-	-	-	-	-	-	-	-	-	-	-	-	-	-	-	-	-	-	-
	Park	-	-	-	-	-	-	-	-	-	-	-	-	-	-	-	-	-	-	-	-
	Plantation	-	-	-	-	-	-	-	-	-	-	-	-	-	-	-	-	-	-	-	-
	Tengah Industrial Estate	-	-	-	-	-	-	-	-	-	-	-	-	-	-	-	-	-	-	-	-
Toa Payoh	Total	21,330	1,340	1,150	870	860	830	1,350	2,150	1,980	1,840	1,560	1,350	1,280	1,170	1,100	970	610	500	280	140
	Bidadari	-	-	-	-	-	-	-	-	-	-	-	-	-	-	-	-	-	-	-	-
	Boon Teck	1,450	180	130	50	50	30	110	320	200	110	100	60	40	20	30	20	10	10	10	-
	Braddell	1,680	50	50	60	70	90	120	120	110	140	110	130	120	110	110	100	80	60	30	20
	Joo Seng	1,400	140	100	60	50	50	80	200	160	120	100	90	70	50	50	30	20	10	10	10
	Kim Keat	-	-	-	-	-	-	-	-	-	-	-	-	-	-	-	-	-	-	-	-
	Lorong 8 Toa Payoh	2,810	60	70	80	130	170	200	160	150	170	200	220	250	230	220	210	130	80	50	20
	Pei Chun	1,390	40	30	50	70	80	90	70	80	80	110	110	100	110	110	90	70	60	20	20
	Potong Pasir	1,770	90	60	70	70	70	110	150	150	150	150	120	130	130	120	110	50	30	20	10
	Sennett	1,270	160	110	70	50	20	130	270	160	120	80	40	20	10	20	10	-	-	-	-
	Toa Payoh Central	7,140	370	440	320	280	230	410	520	660	750	560	460	440	410	360	330	210	220	120	50
	Toa Payoh West	2,140	240	140	90	70	80	90	350	270	160	130	100	110	80	70	70	40	30	20	10
	Woodleigh	270	10	20	20	20	10	10	10	30	30	40	20	10	10	10	10	-	-	-	-
Tuas	Total	-	-	-	-	-	-	-	-	-	-	-	-	-	-	-	-	-	-	-	-
	Tengeh	-	-	-	-	-	-	-	-	-	-	-	-	-	-	-	-	-	-	-	-
	Tuas Bay	-	-	-	-	-	-	-	-	-	-	-	-	-	-	-	-	-	-	-	-
	Tuas North	-	-	-	-	-	-	-	-	-	-	-	-	-	-	-	-	-	-	-	-
	Tuas Promenade	-	-	-	-	-	-	-	-	-	-	-	-	-	-	-	-	-	-	-	-
	Tuas View	-	-	-	-	-	-	-	-	-	-	-	-	-	-	-	-	-	-	-	-
	Tuas View Extension	-	-	-	-	-	-	-	-	-	-	-	-	-	-	-	-	-	-	-	-

Note: Planning areas refer to areas demarcated in the Urban Redevelopment Authority's Master Plan 2019.

CENSUS OF POPULATION 2020

Table 91 Resident Population by Planning Area/Subzone of Residence, Age Group and Floor Area of Residence *(cont'd)*

- continued

Number

Planning Area of Residence	Subzone	Total	0 - 4	5 - 9	10 - 14	15 - 19	20 - 24	25 - 29	30 - 34	35 - 39	40 - 44	45 - 49	50 - 54	55 - 59	60 - 64	65 - 69	70 - 74	75 - 79	80 - 84	85 - 89	90 & Over
		> 80 - 100 sq m																			
Western Islands	Total	-	-	-	-	-	-	-	-	-	-	-	-	-	-	-	-	-	-	-	-
	Jurong Island And Bukom	-	-	-	-	-	-	-	-	-	-	-	-	-	-	-	-	-	-	-	-
	Semakau	-	-	-	-	-	-	-	-	-	-	-	-	-	-	-	-	-	-	-	-
	Sudong	-	-	-	-	-	-	-	-	-	-	-	-	-	-	-	-	-	-	-	-
Western Water Catchment	Total	-	-	-	-	-	-	-	-	-	-	-	-	-	-	-	-	-	-	-	-
	Bahar	-	-	-	-	-	-	-	-	-	-	-	-	-	-	-	-	-	-	-	-
	Cleantech	-	-	-	-	-	-	-	-	-	-	-	-	-	-	-	-	-	-	-	-
	Murai	-	-	-	-	-	-	-	-	-	-	-	-	-	-	-	-	-	-	-	-
Woodlands	Total	62,740	3,720	3,420	3,390	3,750	4,440	5,240	5,610	5,210	4,750	4,710	4,740	4,520	3,570	2,470	1,590	760	530	250	100
	Greenwood Park	-	-	-	-	-	-	-	-	-	-	-	-	-	-	-	-	-	-	-	-
	Midview	9,910	670	610	540	610	730	840	950	900	720	730	740	690	490	310	170	100	70	30	10
	North Coast	5,510	140	160	220	300	440	460	310	310	310	370	500	530	430	350	330	160	120	60	20
	Senoko West	-	-	-	-	-	-	-	-	-	-	-	-	-	-	-	-	-	-	-	-
	Woodgrove	5,920	190	230	250	390	480	580	410	360	410	450	540	570	450	290	180	70	40	30	10
	Woodlands East	24,880	1,620	1,450	1,470	1,560	1,710	2,010	2,350	2,130	2,040	1,980	1,800	1,680	1,240	860	490	220	160	80	30
	Woodlands Regional Centre	-	-	-	-	-	-	-	-	-	-	-	-	-	-	-	-	-	-	-	-
	Woodlands South	7,020	590	520	460	420	400	470	740	750	650	550	470	330	270	210	100	40	40	10	10
	Woodlands West	9,500	510	440	450	480	680	880	860	760	610	630	680	720	690	450	320	170	110	50	20
Yishun	Total	73,560	5,030	4,500	3,610	3,330	3,790	5,500	7,570	7,440	5,730	5,010	4,620	5,150	4,420	3,480	2,160	1,030	670	380	160
	Khatib	2,050	60	60	50	90	120	180	160	140	130	120	150	220	210	160	110	40	20	30	10
	Lower Seletar	7,140	1,020	640	360	290	200	520	1,380	950	530	420	250	230	130	90	70	30	20	10	10
	Nee Soon	40	-	-	-	-	-	-	-	10	-	-	10	10	-	-	-	-	-	-	-
	Northland	10,460	330	380	520	570	720	910	790	750	720	730	760	960	890	660	390	180	110	60	30
	Springleaf	20	-	-	-	-	-	-	-	-	-	-	-	-	-	-	-	-	-	-	-
	Yishun Central	350	20	20	30	30	30	10	20	20	40	40	30	20	10	10	10	-	-	-	-
	Yishun East	22,000	2,160	2,170	1,220	870	880	1,360	2,500	3,210	2,050	1,330	1,140	1,020	800	580	370	160	100	60	20
	Yishun South	10,840	740	440	500	520	590	960	1,240	910	770	770	700	840	670	530	340	140	100	50	30
	Yishun West	20,670	700	780	920	970	1,240	1,560	1,480	1,450	1,490	1,600	1,580	1,850	1,710	1,440	870	470	300	180	70

Note: Planning areas refer to areas demarcated in the Urban Redevelopment Authority's Master Plan 2019.

CENSUS OF POPULATION 2020

Table 91 Resident Population by Planning Area/Subzone of Residence, Age Group and Floor Area of Residence *(cont'd)*

Number

Planning Area of Residence	Subzone	Total	0 - 4	5 - 9	10 - 14	15 - 19	20 - 24	25 - 29	30 - 34	35 - 39	40 - 44	45 - 49	50 - 54	55 - 59	60 - 64	65 - 69	70 - 74	75 - 79	80 - 84	85 - 89	90 & Over
		> 100 - 120 sq m																			
Total	Total	1,103,980	51,370	58,660	63,930	64,540	70,500	79,500	79,840	84,460	88,080	91,000	82,960	81,630	72,550	54,730	37,770	19,130	12,880	6,850	3,610
Ang Mo Kio	Total	20,060	820	1,220	1,270	1,170	1,110	1,270	1,280	1,410	1,740	1,790	1,410	1,310	1,220	1,100	920	460	310	160	90
	Ang Mo Kio Town Centre	2,860	90	150	170	210	160	160	160	170	250	280	220	180	160	160	150	90	60	20	10
	Cheng San	4,170	220	280	240	210	240	240	260	360	370	370	280	240	230	230	180	100	70	40	20
	Chong Boon	3,510	140	150	160	170	170	260	290	260	240	230	230	230	230	280	230	120	60	40	20
	Kebun Bahru	1,200	60	80	90	70	60	80	80	90	120	110	70	60	60	60	60	20	20	10	-
	Sembawang Hills	400	-	20	20	10	30	30	20	10	30	20	30	30	40	30	20	20	30	10	10
	Shangri-La	880	60	60	40	40	50	70	110	80	70	70	40	60	50	40	30	10	10	-	-
	Tagore	1,080	30	50	50	70	80	90	70	50	90	90	100	110	90	60	40	10	10	-	-
	Townsville	2,090	90	180	220	100	70	100	120	160	260	210	100	110	110	70	80	50	30	10	10
	Yio Chu Kang	-	-	-	-	-	-	-	-	-	-	-	-	-	-	-	-	-	-	-	-
	Yio Chu Kang East	450	20	20	40	30	30	30	10	20	50	50	40	40	40	10	10	-	10	-	-
	Yio Chu Kang North	-	-	-	-	-	-	-	-	-	-	-	-	-	-	-	-	-	-	-	-
	Yio Chu Kang West	3,430	120	220	240	270	220	210	160	220	280	350	310	260	220	160	120	40	30	20	-
Bedok	Total	43,980	1,850	2,350	2,410	2,400	2,570	2,840	2,920	3,150	3,610	3,580	3,220	3,140	3,120	2,640	1,950	950	680	360	220
	Bayshore	2,040	100	160	140	130	120	90	90	160	210	230	190	150	100	90	50	30	10	10	-
	Bedok North	9,190	370	540	510	480	570	630	580	660	790	720	660	650	560	570	460	200	150	70	40
	Bedok Reservoir	11,630	530	630	670	730	660	690	860	880	990	920	870	790	850	710	460	190	120	70	30
	Bedok South	5,500	180	250	260	290	320	360	290	330	390	430	420	400	430	370	330	180	140	90	60
	Frankel	4,410	260	340	300	230	210	190	250	400	500	470	310	250	220	180	140	80	60	30	30
	Kaki Bukit	5,500	200	210	270	280	400	460	420	350	340	390	370	480	480	380	240	100	70	30	30
	Kembangan	4,940	200	200	240	240	270	390	390	330	340	360	340	380	440	300	210	130	80	50	30
	Siglap	770	20	30	40	30	30	40	40	40	60	60	60	40	50	50	60	50	40	20	10
Bishan	Total	26,620	950	1,250	1,360	1,430	1,680	2,190	1,770	1,690	1,850	2,130	2,010	2,180	2,100	1,590	1,120	610	390	210	100
	Bishan East	4,950	180	220	230	270	260	390	410	340	330	400	340	310	410	350	230	130	100	60	10
	Marymount	16,100	580	720	810	850	1,060	1,440	1,040	1,020	1,140	1,230	1,200	1,450	1,250	950	640	330	220	110	60
	Upper Thomson	5,570	200	310	330	310	360	370	320	320	390	500	470	420	440	300	250	150	80	40	20
Boon Lay	Total	-	-	-	-	-	-	-	-	-	-	-	-	-	-	-	-	-	-	-	-
	Liu Fang	-	-	-	-	-	-	-	-	-	-	-	-	-	-	-	-	-	-	-	-
	Samulun	-	-	-	-	-	-	-	-	-	-	-	-	-	-	-	-	-	-	-	-
	Shipyard	-	-	-	-	-	-	-	-	-	-	-	-	-	-	-	-	-	-	-	-
	Tukang	-	-	-	-	-	-	-	-	-	-	-	-	-	-	-	-	-	-	-	-

Note: Planning areas refer to areas demarcated in the Urban Redevelopment Authority's Master Plan 2019.

Table 91 Resident Population by Planning Area/Subzone of Residence, Age Group and Floor Area of Residence *(cont'd)*

- continued

Number

Planning Area of Residence	Subzone	Total	0 - 4	5 - 9	10 - 14	15 - 19	20 - 24	25 - 29	30 - 34	35 - 39	40 - 44	45 - 49	50 - 54	55 - 59	60 - 64	65 - 69	70 - 74	75 - 79	80 - 84	85 - 89	90 & Over
		> 100 - 120 sq m																			
Bukit Batok	Total	42,440	2,270	2,060	2,300	2,450	2,620	3,160	3,900	3,210	3,090	3,240	3,160	3,050	2,850	2,220	1,340	680	450	270	120
	Brickworks	4,800	720	310	230	190	130	520	1,150	540	320	250	170	90	90	30	30	10	20	10	-
	Bukit Batok Central	10,530	470	490	510	570	580	740	900	790	770	780	750	780	810	640	410	250	150	100	40
	Bukit Batok East	1,400	50	40	70	80	80	110	100	100	110	100	100	110	120	110	60	20	30	10	-
	Bukit Batok South	6,190	300	300	340	340	430	460	510	490	430	460	490	500	470	340	190	70	40	20	10
	Bukit Batok West	4,880	210	220	210	280	350	310	420	360	330	330	370	370	360	330	200	90	60	50	20
	Gombak	2,730	90	160	230	160	140	160	130	190	280	260	200	170	150	170	120	50	40	20	10
	Guilin	3,690	160	210	240	280	270	220	220	290	300	380	360	290	200	140	60	40	30	10	10
	Hillview	4,510	150	210	270	310	380	330	210	230	330	410	430	430	310	250	140	70	30	20	10
	Hong Kah North	3,700	130	130	180	230	260	320	260	230	240	270	290	320	330	210	140	70	50	30	20
Bukit Merah	Total	31,450	1,140	1,650	1,850	1,530	1,500	1,940	1,900	2,070	2,770	2,860	2,310	2,000	2,020	1,960	1,650	1,050	710	330	210
	Alexandra Hill	1,990	30	60	70	80	130	150	130	110	120	150	150	150	160	180	150	80	50	20	10
	Alexandra North	1,140	90	120	80	60	40	40	80	160	130	110	80	40	30	30	30	10	10	-	-
	Bukit Ho Swee	1,930	60	90	80	90	100	150	140	140	120	150	130	140	160	130	110	70	50	30	10
	Bukit Merah	870	20	40	50	50	60	50	50	40	60	60	60	70	50	60	60	40	30	10	10
	City Terminals	-	-	-	-	-	-	-	-	-	-	-	-	-	-	-	-	-	-	-	-
	Depot Road	2,160	70	130	140	100	90	110	120	150	220	220	150	140	120	130	120	80	40	20	20
	Everton Park	1,610	50	70	90	70	70	90	100	110	110	150	130	80	110	130	90	80	60	30	20
	Henderson Hill	1,010	60	70	60	50	50	70	90	90	90	70	80	70	50	40	30	30	30	-	-
	Kampong Tiong Bahru	1,960	40	60	80	90	110	120	120	110	130	150	160	160	140	170	150	80	60	30	10
	Maritime Square	730	50	50	40	30	20	40	30	90	110	100	60	30	40	20	10	10	-	-	-
	Redhill	2,430	120	190	210	130	110	150	140	160	310	240	190	140	110	70	70	40	30	20	10
	Singapore General Hospital	-	-	-	-	-	-	-	-	-	-	-	-	-	-	-	-	-	-	-	-
	Telok Blangah Drive	2,780	80	120	160	150	120	150	140	140	240	260	210	190	190	200	180	120	80	40	20
	Telok Blangah Rise	3,870	100	120	140	180	190	260	240	210	270	290	240	250	350	400	320	160	90	50	30
	Telok Blangah Way	1,320	40	90	120	60	70	80	50	80	130	140	100	70	70	60	60	60	30	20	20
	Tiong Bahru	3,200	170	230	220	140	120	170	220	220	360	290	210	170	180	170	130	100	60	30	30
	Tiong Bahru Station	4,460	170	220	320	270	240	310	270	270	380	490	380	300	250	170	170	110	100	40	20
Bukit Panjang	Total	51,690	2,160	2,380	2,630	3,190	3,600	3,920	3,780	3,540	3,440	4,060	4,020	4,370	3,900	2,770	1,760	940	670	390	200
	Bangkit	9,770	270	290	380	530	670	820	690	510	510	660	770	1,040	880	620	440	300	190	130	70
	Dairy Farm	2,010	100	150	160	150	130	110	130	140	190	220	200	150	80	50	40	10	10	-	-
	Fajar	10,870	530	520	580	700	700	870	830	770	740	810	810	930	770	530	350	190	130	70	30
	Jelebu	11,510	350	400	460	690	940	930	790	670	690	900	1,000	1,020	970	700	420	240	190	110	40

Note: Planning areas refer to areas demarcated in the Urban Redevelopment Authority's Master Plan 2019.

Table 91 Resident Population by Planning Area/Subzone of Residence, Age Group and Floor Area of Residence *(cont'd)*

- continued

Number

Planning Area of Residence	Subzone	Total	0 - 4	5 - 9	10 - 14	15 - 19	20 - 24	25 - 29	30 - 34	35 - 39	40 - 44	45 - 49	50 - 54	55 - 59	60 - 64	65 - 69	70 - 74	75 - 79	80 - 84	85 - 89	90 & Over
		> 100 - 120 sq m																			
	Nature Reserve	1,220	60	70	80	80	80	70	70	80	100	130	120	80	80	50	40	10	20	-	-
	Saujana	9,680	550	530	490	540	670	710	800	820	660	660	630	730	740	570	300	110	80	50	30
	Senja	6,630	300	420	480	510	410	410	460	550	540	680	500	420	380	250	170	70	50	20	20
Bukit Timah	Total	6,960	320	520	530	420	350	350	350	530	620	680	550	400	420	300	250	160	130	60	30
	Anak Bukit	3,370	120	170	190	180	180	240	210	200	230	260	250	230	280	200	180	110	90	40	20
	Coronation Road	220	20	20	20	10	10	10	10	20	20	20	20	10	10	10	10	10	-	-	-
	Farrer Court	630	40	70	70	40	20	20	20	50	80	80	50	20	20	20	10	-	20	10	-
	Hillcrest	550	40	90	50	30	20	20	20	80	70	60	30	20	10	10	10	10	10	-	-
	Holland Road	840	40	80	90	60	50	20	30	70	80	100	80	60	30	20	20	10	10	-	-
	Leedon Park	210	10	10	10	10	20	10	10	10	20	20	10	20	10	10	10	10	-	-	-
	Swiss Club	640	40	50	60	50	40	20	20	70	70	70	70	20	20	10	10	10	-	-	-
	Ulu Pandan	500	30	40	30	30	30	20	20	20	50	50	40	30	50	20	20	10	10	-	-
Central Water Catchment	Total	-	-	-	-	-	-	-	-	-	-	-	-	-	-	-	-	-	-	-	-
	Central Water Catchment	-	-	-	-	-	-	-	-	-	-	-	-	-	-	-	-	-	-	-	-
Changi	Total	50	-	-	-	10	-	-	-	-	-	10	10	10	-	-	-	-	-	-	-
	Changi Airport	-	-	-	-	-	-	-	-	-	-	-	-	-	-	-	-	-	-	-	-
	Changi Point	50	-	-	-	10	-	-	-	-	-	10	10	10	-	-	-	-	-	-	-
	Changi West	-	-	-	-	-	-	-	-	-	-	-	-	-	-	-	-	-	-	-	-
Changi Bay	Total	-	-	-	-	-	-	-	-	-	-	-	-	-	-	-	-	-	-	-	-
	Changi Bay	-	-	-	-	-	-	-	-	-	-	-	-	-	-	-	-	-	-	-	-
Choa Chu Kang	Total	85,560	3,860	4,170	4,890	5,290	6,680	7,260	6,060	6,080	6,240	6,810	7,260	7,140	5,540	3,560	2,280	1,120	720	390	210
	Choa Chu Kang Central	13,400	500	670	830	840	1,010	1,090	800	920	1,030	1,120	1,190	1,180	870	540	360	210	120	70	40
	Choa Chu Kang North	9,960	250	330	530	700	1,050	1,010	530	490	580	770	1,180	1,020	680	380	220	110	80	60	20
	Keat Hong	16,560	1,360	1,020	960	940	1,090	1,380	1,750	1,470	1,260	1,140	1,180	1,070	810	500	310	130	110	50	20
	Peng Siang	19,030	810	860	1,000	1,170	1,530	1,700	1,360	1,390	1,290	1,430	1,550	1,600	1,340	930	580	210	140	80	50
	Teck Whye	7,710	190	220	300	400	640	750	490	420	390	500	590	850	690	490	350	220	130	60	40
	Yew Tee	18,890	750	1,070	1,270	1,250	1,350	1,330	1,140	1,410	1,690	1,840	1,560	1,420	1,140	720	470	250	140	60	40
Clementi	Total	13,880	710	930	980	780	710	710	830	1,110	1,300	1,300	1,020	860	710	690	610	290	210	90	50
	Clementi Central	1,650	80	130	150	110	80	90	70	120	190	200	120	90	50	50	50	40	30	-	10
	Clementi North	3,050	250	200	170	150	170	150	280	300	230	240	180	170	160	140	120	70	50	20	20
	Clementi West	2,530	90	160	160	150	130	130	120	190	220	240	210	170	150	150	150	50	30	20	10
	Clementi Woods	2,750	110	160	180	140	140	160	180	220	230	220	190	210	160	160	130	60	60	20	10
	Faber	1,110	70	80	110	80	70	60	60	80	120	110	100	80	50	30	20	-	-	-	-

Note: Planning areas refer to areas demarcated in the Urban Redevelopment Authority's Master Plan 2019.

Table 91 Resident Population by Planning Area/Subzone of Residence, Age Group and Floor Area of Residence *(cont'd)*

- continued

Number

Planning Area of Residence	Subzone	Total	0 - 4	5 - 9	10 - 14	15 - 19	20 - 24	25 - 29	30 - 34	35 - 39	40 - 44	45 - 49	50 - 54	55 - 59	60 - 64	65 - 69	70 - 74	75 - 79	80 - 84	85 - 89	90 & Over
		> 100 - 120 sq m																			
	Pandan	-	-	-	-	-	-	-	-	-	-	-	-	-	-	-	-	-	-	-	-
	Sunset Way	1,080	30	30	20	50	40	60	70	90	80	60	80	70	90	110	90	50	40	10	10
	Toh Tuck	-	-	-	-	-	-	-	-	-	-	-	-	-	-	-	-	-	-	-	-
	West Coast	1,700	90	170	190	120	80	50	50	120	230	220	150	80	60	40	50	20	10	-	-
Downtown Core	Total	240	20	10	10	10	10	10	30	40	40	40	20	20	-	-	-	-	-	-	-
	Anson	-	-	-	-	-	-	-	-	-	-	-	-	-	-	-	-	-	-	-	-
	Bayfront Subzone	-	-	-	-	-	-	-	-	-	-	-	-	-	-	-	-	-	-	-	-
	Bugis	10	-	-	-	-	-	-	-	-	-	-	-	-	-	-	-	-	-	-	-
	Cecil	40	-	-	-	-	-	-	10	10	10	-	-	-	-	-	-	-	-	-	-
	Central Subzone	110	10	10	-	-	-	-	10	20	20	20	10	-	-	-	-	-	-	-	-
	City Hall	-	-	-	-	-	-	-	-	-	-	-	-	-	-	-	-	-	-	-	-
	Clifford Pier	-	-	-	-	-	-	-	-	-	-	-	-	-	-	-	-	-	-	-	-
	Marina Centre	-	-	-	-	-	-	-	-	-	-	-	-	-	-	-	-	-	-	-	-
	Maxwell	-	-	-	-	-	-	-	-	-	-	-	-	-	-	-	-	-	-	-	-
	Nicoll	30	-	-	-	-	-	10	-	-	10	-	-	-	-	-	-	-	-	-	-
	Phillip	-	-	-	-	-	-	-	-	-	-	-	-	-	-	-	-	-	-	-	-
	Raffles Place	-	-	-	-	-	-	-	-	-	-	-	-	-	-	-	-	-	-	-	-
	Tanjong Pagar	50	10	-	-	-	-	-	10	10	10	-	-	-	-	-	-	-	-	-	-
Geylang	Total	22,090	760	950	1,150	1,130	1,300	1,710	1,560	1,460	1,700	1,830	1,570	1,690	1,690	1,320	980	560	410	210	120
	Aljunied	10,900	410	520	640	570	580	810	730	760	920	1,000	800	810	790	550	440	230	170	110	60
	Geylang East	5,000	190	230	250	250	270	350	360	350	410	440	340	320	330	320	250	150	110	50	30
	Kallang Way	-	-	-	-	-	-	-	-	-	-	-	-	-	-	-	-	-	-	-	-
	Kampong Ubi	3,170	90	100	130	140	230	300	270	190	190	170	190	280	310	260	170	80	40	10	10
	Macpherson	3,020	80	90	130	170	210	250	210	160	180	230	240	280	250	190	130	90	90	40	20
Hougang	Total	66,090	2,540	2,710	3,190	3,520	4,450	5,420	4,820	4,440	4,570	4,990	5,010	5,650	5,260	3,900	2,640	1,350	910	500	240
	Defu Industrial Park	-	-	-	-	-	-	-	-	-	-	-	-	-	-	-	-	-	-	-	-
	Hougang Central	1,540	30	30	60	70	120	180	130	80	60	90	130	150	170	120	50	50	20	10	10
	Hougang East	10,970	560	480	460	470	700	1,040	950	870	710	680	770	1,040	860	570	400	220	130	60	40
	Hougang West	15,240	470	470	600	680	1,040	1,460	1,190	890	880	980	1,090	1,460	1,450	1,080	730	350	230	150	70
	Kangkar	7,470	410	480	420	450	440	440	510	670	640	700	540	490	430	350	230	130	100	40	20
	Kovan	3,450	190	230	210	210	200	200	210	270	330	370	250	250	190	120	110	50	30	30	10
	Lorong Ah Soo	7,150	220	270	310	380	420	510	500	460	500	540	510	530	610	540	390	200	140	80	40
	Lorong Halus	-	-	-	-	-	-	-	-	-	-	-	-	-	-	-	-	-	-	-	-
	Tai Seng	4,270	100	120	210	260	270	280	270	240	270	330	350	380	390	310	200	130	100	40	20
	Trafalgar	15,990	570	640	930	1,010	1,260	1,320	1,070	970	1,170	1,310	1,360	1,360	1,170	810	530	220	160	90	40

Note: Planning areas refer to areas demarcated in the Urban Redevelopment Authority's Master Plan 2019.

CENSUS OF POPULATION 2020

Table 91 Resident Population by Planning Area/Subzone of Residence, Age Group and Floor Area of Residence *(cont'd)*

- continued

Number

Planning Area of Residence	Subzone	Total	0 - 4	5 - 9	10 - 14	15 - 19	20 - 24	25 - 29	30 - 34	35 - 39	40 - 44	45 - 49	50 - 54	55 - 59	60 - 64	65 - 69	70 - 74	75 - 79	80 - 84	85 - 89	90 & Over
		> 100 - 120 sq m																			
Jurong East	Total	19,060	570	660	910	990	1,240	1,430	1,330	1,200	1,270	1,440	1,320	1,500	1,690	1,420	1,060	490	290	170	90
	International Business Park	-	-	-	-	-	-	-	-	-	-	-	-	-	-	-	-	-	-	-	-
	Jurong Gateway	50	-	-	-	-	10	-	-	10	-	-	10	10	10	-	-	-	-	-	-
	Jurong Port	-	-	-	-	-	-	-	-	-	-	-	-	-	-	-	-	-	-	-	-
	Jurong River	-	-	-	-	-	-	-	-	-	-	-	-	-	-	-	-	-	-	-	-
	Lakeside (Business)	-	-	-	-	-	-	-	-	-	-	-	-	-	-	-	-	-	-	-	-
	Lakeside (Leisure)	50	-	-	-	-	-	-	10	-	10	-	10	10	-	-	-	-	-	-	-
	Penjuru Crescent	-	-	-	-	-	-	-	-	-	-	-	-	-	-	-	-	-	-	-	-
	Teban Gardens	3,940	130	170	220	200	270	290	230	240	300	310	240	280	290	300	280	110	60	20	10
	Toh Guan	4,150	140	130	210	220	280	350	290	280	280	340	290	360	390	270	180	70	40	40	10
	Yuhua East	5,130	130	150	230	280	310	390	360	300	320	390	370	390	480	390	290	160	100	50	30
	Yuhua West	5,740	180	210	240	280	370	410	440	380	360	400	390	450	530	460	310	150	100	60	30
Jurong West	Total	107,010	4,380	5,620	6,560	6,760	6,980	7,780	7,430	8,550	9,140	9,030	8,140	7,610	6,760	5,470	3,580	1,580	930	480	230
	Boon Lay Place	6,250	360	400	320	320	370	420	570	630	520	450	430	390	320	300	220	110	70	30	10
	Chin Bee	-	-	-	-	-	-	-	-	-	-	-	-	-	-	-	-	-	-	-	-
	Hong Kah	20,710	660	790	1,010	1,230	1,380	1,540	1,380	1,390	1,440	1,580	1,550	1,530	1,610	1,510	1,080	520	290	150	70
	Jurong West Central	29,750	1,340	1,810	2,120	1,960	1,640	1,850	2,240	2,680	2,920	2,860	2,080	1,830	1,760	1,270	760	300	190	100	40
	Kian Teck	-	-	-	-	-	-	-	-	-	-	-	-	-	-	-	-	-	-	-	-
	Safti	-	-	-	-	-	-	-	-	-	-	-	-	-	-	-	-	-	-	-	-
	Taman Jurong	13,810	680	800	890	960	970	910	940	1,170	1,130	1,200	1,180	920	740	600	370	170	90	50	30
	Wenya	4,170	270	370	400	280	180	190	260	470	510	390	270	170	160	100	60	40	30	20	10
	Yunnan	32,320	1,060	1,440	1,830	2,010	2,430	2,870	2,030	2,210	2,610	2,540	2,640	2,770	2,190	1,690	1,090	440	270	130	70
Kallang	Total	21,780	800	1,080	1,080	1,110	1,180	1,450	1,390	1,500	1,810	1,910	1,610	1,540	1,550	1,360	1,070	540	430	230	140
	Bendemeer	8,670	320	480	460	410	440	620	570	630	800	750	590	580	640	580	380	190	140	80	40
	Boon Keng	2,740	100	130	110	150	150	190	160	180	200	220	230	210	180	170	150	80	70	40	20
	Crawford	350	10	10	20	20	20	20	20	20	20	20	30	20	30	20	30	20	10	10	-
	Geylang Bahru	1,910	60	70	90	120	140	130	120	90	110	160	170	150	150	110	80	60	60	30	20
	Kallang Bahru	-	-	-	-	-	-	-	-	-	-	-	-	-	-	-	-	-	-	-	-
	Kampong Bugis	620	20	20	20	30	40	60	50	40	40	40	30	40	60	50	40	20	10	10	-
	Kampong Java	2,780	100	150	140	130	140	170	160	180	230	260	210	200	180	170	190	90	60	30	30
	Lavender	3,130	120	150	160	170	180	210	220	220	250	300	210	240	230	190	140	50	50	30	20
	Tanjong Rhu	1,580	70	80	90	80	80	60	90	140	160	160	150	110	90	70	60	30	30	10	-
Lim Chu Kang	Total	-	-	-	-	-	-	-	-	-	-	-	-	-	-	-	-	-	-	-	-
	Lim Chu Kang	-	-	-	-	-	-	-	-	-	-	-	-	-	-	-	-	-	-	-	-

Note: Planning areas refer to areas demarcated in the Urban Redevelopment Authority's Master Plan 2019.

Table 91 Resident Population by Planning Area/Subzone of Residence, Age Group and Floor Area of Residence *(cont'd)*

- continued

Number

Planning Area of Residence	Subzone	Total	0 - 4	5 - 9	10 - 14	15 - 19	20 - 24	25 - 29	30 - 34	35 - 39	40 - 44	45 - 49	50 - 54	55 - 59	60 - 64	65 - 69	70 - 74	75 - 79	80 - 84	85 - 89	90 & Over
		> 100 - 120 sq m																			
Mandai	Total	370	10	10	20	20	30	30	20	20	30	50	40	30	20	20	10	-	10	-	-
	Mandai East	-	-	-	-	-	-	-	-	-	-	-	-	-	-	-	-	-	-	-	-
	Mandai Estate	370	10	10	20	20	30	30	20	20	30	50	40	30	20	20	10	-	10	-	-
	Mandai West	-	-	-	-	-	-	-	-	-	-	-	-	-	-	-	-	-	-	-	-
Marina East	Total	-	-	-	-	-	-	-	-	-	-	-	-	-	-	-	-	-	-	-	-
	Marina East	-	-	-	-	-	-	-	-	-	-	-	-	-	-	-	-	-	-	-	-
Marina South	Total	-	-	-	-	-	-	-	-	-	-	-	-	-	-	-	-	-	-	-	-
	Marina South	-	-	-	-	-	-	-	-	-	-	-	-	-	-	-	-	-	-	-	-
Marine Parade	Total	6,120	300	350	370	290	290	280	280	440	590	610	430	370	370	300	350	200	150	90	60
	East Coast	-	-	-	-	-	-	-	-	-	-	-	-	-	-	-	-	-	-	-	-
	Katong	1,030	50	70	50	40	50	40	50	80	120	110	70	70	70	50	60	20	20	10	-
	Marina East (Mp)	-	-	-	-	-	-	-	-	-	-	-	-	-	-	-	-	-	-	-	-
	Marine Parade	4,380	190	250	280	210	210	190	200	300	410	420	300	250	260	230	260	170	130	80	50
	Mountbatten	710	60	30	40	40	30	40	40	70	70	80	60	50	40	30	30	10	-	10	-
Museum	Total	70	10	10	-	-	-	-	10	10	10	10	-	-	-	-	-	-	-	-	-
	Bras Basah	-	-	-	-	-	-	-	-	-	-	-	-	-	-	-	-	-	-	-	-
	Dhoby Ghaut	70	10	10	-	-	-	-	10	10	10	10	-	-	-	-	-	-	-	-	-
	Fort Canning	-	-	-	-	-	-	-	-	-	-	-	-	-	-	-	-	-	-	-	-
Newton	Total	570	40	50	30	20	10	20	30	70	80	60	40	30	20	20	20	10	-	-	-
	Cairnhill	210	20	20	10	10	10	10	10	30	30	20	20	10	10	-	10	-	-	-	-
	Goodwood Park	150	20	20	10	-	-	10	10	20	20	20	10	10	-	-	10	-	-	-	-
	Istana Negara	-	-	-	-	-	-	-	-	-	-	-	-	-	-	-	-	-	-	-	-
	Monk's Hill	100	10	10	-	10	-	-	10	10	10	10	10	10	-	10	10	10	-	-	-
	Newton Circus	40	-	-	-	-	-	-	-	10	-	10	-	-	-	-	-	-	-	-	-
	Orange Grove	70	-	10	-	-	-	-	-	-	10	10	10	-	-	-	10	-	-	-	-
North-Eastern Islands	Total	-	-	-	-	-	-	-	-	-	-	-	-	-	-	-	-	-	-	-	-
	North-Eastern Islands	-	-	-	-	-	-	-	-	-	-	-	-	-	-	-	-	-	-	-	-
Novena	Total	7,250	320	500	420	360	340	430	390	560	700	710	550	490	380	340	320	210	150	70	30
	Balestier	5,550	200	300	300	280	290	370	320	370	450	500	430	420	340	300	290	190	130	50	30
	Dunearn	70	10	10	10	-	-	-	-	-	20	10	10	10	-	-	-	-	-	-	-
	Malcolm	70	10	-	-	10	-	-	-	10	10	10	10	10	-	-	-	-	-	-	-
	Moulmein	1,570	110	190	110	70	40	60	60	180	230	190	110	60	40	30	20	20	20	10	-
	Mount Pleasant	-	-	-	-	-	-	-	-	-	-	-	-	-	-	-	-	-	-	-	-

Note: Planning areas refer to areas demarcated in the Urban Redevelopment Authority's Master Plan 2019.

CENSUS OF POPULATION 2020

Table 91 Resident Population by Planning Area/Subzone of Residence, Age Group and Floor Area of Residence *(cont'd)*

- continued

Number

Planning Area of Residence	Subzone	Total	0 - 4	5 - 9	10 - 14	15 - 19	20 - 24	25 - 29	30 - 34	35 - 39	40 - 44	45 - 49	50 - 54	55 - 59	60 - 64	65 - 69	70 - 74	75 - 79	80 - 84	85 - 89	90 & Over
		> 100 - 120 sq m																			
Orchard	Total	50	-	-	-	-	-	-	-	10	-	10	-	-	-	10	-	-	-	-	-
	Boulevard	30	-	-	-	-	-	-	-	10	-	-	-	-	-	-	-	-	-	-	-
	Somerset	20	-	-	-	-	-	-	-	-	-	-	-	-	-	-	-	-	-	-	-
	Tanglin	10	-	-	-	-	-	-	-	-	-	-	-	-	-	-	-	-	-	-	-
Outram	Total	2,240	110	150	140	90	90	160	180	190	290	220	130	130	110	90	80	30	20	20	10
	China Square	30	-	-	-	-	-	-	-	-	-	-	-	-	-	10	-	-	-	-	-
	Chinatown	1,980	100	150	140	80	80	130	140	170	270	190	130	120	90	70	70	30	20	10	-
	Pearl's Hill	20	-	-	-	-	-	-	-	-	-	-	-	-	-	-	-	-	-	-	-
	People's Park	220	-	-	-	10	10	30	40	20	20	20	10	10	20	20	10	-	10	-	-
Pasir Ris	Total	47,580	1,800	2,090	2,510	2,840	3,900	4,550	2,880	2,880	3,410	3,470	4,240	4,680	3,290	2,130	1,400	680	460	240	120
	Flora Drive	2,600	100	150	180	160	190	170	140	160	260	250	270	220	150	90	70	30	10	10	-
	Loyang East	-	-	-	-	-	-	-	-	-	-	-	-	-	-	-	-	-	-	-	-
	Loyang West	-	-	-	-	-	-	-	-	-	-	-	-	-	-	-	-	-	-	-	-
	Pasir Ris Central	7,300	390	390	390	420	580	590	490	590	550	540	590	690	430	280	170	100	80	40	10
	Pasir Ris Drive	22,350	710	800	1,000	1,240	1,830	2,470	1,430	1,150	1,310	1,400	1,910	2,370	1,850	1,240	810	360	250	140	80
	Pasir Ris Park	2,450	150	200	210	140	150	110	160	230	310	260	200	150	70	50	30	20	10	-	-
	Pasir Ris Wafer Fab Park	-	-	-	-	-	-	-	-	-	-	-	-	-	-	-	-	-	-	-	-
	Pasir Ris West	12,890	450	550	750	880	1,150	1,210	670	760	980	1,030	1,270	1,240	800	470	320	160	110	60	30
Paya Lebar	Total	-	-	-	-	-	-	-	-	-	-	-	-	-	-	-	-	-	-	-	-
	Airport Road	-	-	-	-	-	-	-	-	-	-	-	-	-	-	-	-	-	-	-	-
	Paya Lebar East	-	-	-	-	-	-	-	-	-	-	-	-	-	-	-	-	-	-	-	-
	Paya Lebar North	-	-	-	-	-	-	-	-	-	-	-	-	-	-	-	-	-	-	-	-
	Paya Lebar West	-	-	-	-	-	-	-	-	-	-	-	-	-	-	-	-	-	-	-	-
	Plab	-	-	-	-	-	-	-	-	-	-	-	-	-	-	-	-	-	-	-	-
Pioneer	Total	-	-	-	-	-	-	-	-	-	-	-	-	-	-	-	-	-	-	-	-
	Benoi Sector	-	-	-	-	-	-	-	-	-	-	-	-	-	-	-	-	-	-	-	-
	Gul Basin	-	-	-	-	-	-	-	-	-	-	-	-	-	-	-	-	-	-	-	-
	Gul Circle	-	-	-	-	-	-	-	-	-	-	-	-	-	-	-	-	-	-	-	-
	Joo Koon	-	-	-	-	-	-	-	-	-	-	-	-	-	-	-	-	-	-	-	-
	Pioneer Sector	-	-	-	-	-	-	-	-	-	-	-	-	-	-	-	-	-	-	-	-
Punggol	Total	61,210	5,100	5,160	4,690	3,710	2,580	2,590	5,240	7,050	6,550	5,700	3,550	2,750	2,300	1,720	1,280	600	370	180	90
	Coney Island	-	-	-	-	-	-	-	-	-	-	-	-	-	-	-	-	-	-	-	-
	Matilda	16,760	1,720	1,560	1,220	830	600	690	1,590	2,320	1,850	1,430	820	610	550	410	290	150	70	30	20

Note: Planning areas refer to areas demarcated in the Urban Redevelopment Authority's Master Plan 2019.

CENSUS OF POPULATION 2020

Table 91 Resident Population by Planning Area/Subzone of Residence, Age Group and Floor Area of Residence *(cont'd)*

- continued

Number

Planning Area of Residence	Subzone	Total	0 - 4	5 - 9	10 - 14	15 - 19	20 - 24	25 - 29	30 - 34	35 - 39	40 - 44	45 - 49	50 - 54	55 - 59	60 - 64	65 - 69	70 - 74	75 - 79	80 - 84	85 - 89	90 & Over
		> 100 - 120 sq m																			
	Northshore	20	-	-	-	-	-	-	-	-	-	-	-	-	-	-	-	-	-	-	-
	Punggol Canal	-	-	-	-	-	-	-	-	-	-	-	-	-	-	-	-	-	-	-	-
	Punggol Field	26,710	1,160	1,870	2,280	2,020	1,450	1,280	1,390	2,130	2,920	2,910	1,930	1,590	1,330	960	740	340	250	120	50
	Punggol Town Centre	4,640	700	480	230	180	140	140	720	800	410	300	180	110	90	70	60	20	10	10	-
	Waterway East	13,090	1,520	1,250	950	680	400	480	1,540	1,810	1,370	1,050	620	440	330	290	200	90	40	20	10
Queenstown	Total	14,640	570	760	920	870	810	970	820	920	1,240	1,330	1,160	1,060	840	700	650	410	310	190	110
	Commonwealth	110	-	-	10	10	-	10	10	10	10	10	-	10	10	-	-	-	-	-	-
	Dover	2,790	90	170	230	200	160	160	90	150	230	270	250	210	160	120	120	80	60	40	20
	Ghim Moh	1,710	70	90	110	90	90	100	110	80	130	140	120	100	80	90	100	80	70	40	20
	Holland Drive	2,250	80	80	80	120	120	170	140	130	160	170	160	180	170	140	130	90	80	50	30
	Kent Ridge	-	-	-	-	-	-	-	-	-	-	-	-	-	-	-	-	-	-	-	-
	Margaret Drive	3,230	160	230	230	150	170	210	200	250	330	290	230	210	170	140	130	60	50	20	20
	Mei Chin	2,710	80	110	160	190	180	180	150	150	210	260	260	240	170	130	100	60	40	30	20
	National University Of S'pore	-	-	-	-	-	-	-	-	-	-	-	-	-	-	-	-	-	-	-	-
	One North	190	10	10	-	10	-	10	10	30	20	30	20	10	10	10	10	-	-	-	-
	Pasir Panjang 1	660	30	20	40	30	40	70	50	50	70	70	60	40	30	30	20	10	10	-	-
	Pasir Panjang 2	160	10	10	10	10	10	10	10	10	10	20	10	10	10	10	10	-	-	-	-
	Port	-	-	-	-	-	-	-	-	-	-	-	-	-	-	-	-	-	-	-	-
	Queensway	40	-	-	-	-	-	-	-	10	-	10	10	10	-	-	-	-	-	-	-
	Singapore Polytechnic	-	-	-	-	-	-	-	-	-	-	-	-	-	-	-	-	-	-	-	-
	Tanglin Halt	800	50	50	60	60	40	50	50	70	70	80	60	50	30	30	30	30	10	10	10
River Valley	Total	920	60	60	40	40	30	50	60	100	110	90	80	50	40	40	40	10	10	10	10
	Institution Hill	400	30	40	20	10	10	10	30	50	60	40	20	10	10	10	20	-	-	-	-
	Leonie Hill	220	10	10	10	10	10	10	20	20	20	30	30	10	10	10	10	10	10	-	-
	One Tree Hill	40	10	-	-	-	-	-	-	10	-	-	-	-	-	-	-	-	-	-	-
	Oxley	230	10	10	10	10	10	20	10	20	20	20	20	20	10	10	10	10	-	10	10
	Paterson	30	-	-	-	-	-	-	10	10	-	-	-	-	-	-	-	-	-	-	-
Rochor	Total	2,340	70	90	120	120	120	150	130	180	190	190	170	160	200	150	140	80	60	30	10
	Bencoolen	90	10	10	10	-	-	-	-	10	10	10	10	10	-	10	-	-	-	-	-
	Farrer Park	480	20	30	50	30	10	20	30	50	60	50	30	20	30	20	20	10	10	-	-
	Kampong Glam	10	-	-	-	-	-	-	-	-	-	-	-	-	-	-	-	-	-	-	-

Note: Planning areas refer to areas demarcated in the Urban Redevelopment Authority's Master Plan 2019.

Table 91 Resident Population by Planning Area/Subzone of Residence, Age Group and Floor Area of Residence *(cont'd)*

- continued

Number

Planning Area of Residence	Subzone	Total	0 - 4	5 - 9	10 - 14	15 - 19	20 - 24	25 - 29	30 - 34	35 - 39	40 - 44	45 - 49	50 - 54	55 - 59	60 - 64	65 - 69	70 - 74	75 - 79	80 - 84	85 - 89	90 & Over
		> 100 - 120 sq m																			
	Little India	1,460	30	30	50	70	90	120	90	80	80	90	110	110	140	120	110	70	40	30	10
	Mackenzie	-	-	-	-	-	-	-	-	-	-	-	-	-	-	-	-	-	-	-	-
	Mount Emily	210	10	20	20	10	10	10	10	30	30	30	20	20	10	-	-	-	-	-	-
	Rochor Canal	-	-	-	-	-	-	-	-	-	-	-	-	-	-	-	-	-	-	-	-
	Selegie	-	-	-	-	-	-	-	-	-	-	-	-	-	-	-	-	-	-	-	-
	Sungei Road	-	-	-	-	-	-	-	-	-	-	-	-	-	-	-	-	-	-	-	-
	Victoria	80	-	-	-	-	10	-	10	10	10	10	10	10	10	-	-	-	-	-	-
Seletar	Total	10	-	-	-	-	-	-	-	-	-	-	-	-	-	-	-	-	-	-	-
	Pulau Punggol Barat	-	-	-	-	-	-	-	-	-	-	-	-	-	-	-	-	-	-	-	-
	Pulau Punggol Timor	-	-	-	-	-	-	-	-	-	-	-	-	-	-	-	-	-	-	-	-
	Seletar	10	-	-	-	-	-	-	-	-	-	-	-	-	-	-	-	-	-	-	-
	Seletar Aerospace Park	-	-	-	-	-	-	-	-	-	-	-	-	-	-	-	-	-	-	-	-
Sembawang	Total	33,510	1,740	1,840	2,260	2,370	2,000	2,260	2,740	2,870	2,890	3,210	2,450	2,260	1,900	1,190	700	390	250	140	70
	Admiralty	4,230	160	210	300	320	260	250	260	290	360	450	310	330	300	170	110	60	40	30	10
	Sembawang Central	13,140	520	670	860	940	830	850	930	1,080	1,100	1,310	1,030	990	840	530	310	170	100	60	30
	Sembawang East	3,700	480	200	190	190	140	440	770	420	280	210	150	110	50	40	30	20	10	-	-
	Sembawang North	10,520	420	600	750	800	680	640	630	850	920	1,040	830	760	660	420	230	130	80	50	30
	Sembawang Springs	1,860	150	160	160	120	80	80	140	240	220	190	130	70	50	40	20	20	10	10	-
	Sembawang Straits	60	-	-	-	10	-	-	-	-	10	-	-	10	10	10	-	-	-	-	-
	Senoko North	-	-	-	-	-	-	-	-	-	-	-	-	-	-	-	-	-	-	-	-
	Senoko South	-	-	-	-	-	-	-	-	-	-	-	-	-	-	-	-	-	-	-	-
	The Wharves	-	-	-	-	-	-	-	-	-	-	-	-	-	-	-	-	-	-	-	-
Sengkang	Total	88,990	5,480	5,980	6,260	5,670	5,050	4,800	6,940	8,320	7,970	8,160	6,100	5,430	4,860	3,380	2,310	1,110	690	320	180
	Anchorvale	20,500	1,470	1,620	1,620	1,420	900	930	1,610	2,190	2,030	2,020	1,280	990	900	620	470	220	130	50	30
	Compassvale	4,230	410	430	330	230	150	150	410	580	450	360	210	160	110	90	80	30	20	10	-
	Fernvale	13,450	1,210	1,320	1,090	750	560	520	1,160	1,640	1,520	1,220	740	510	410	330	260	110	70	30	10
	Lorong Halus North	-	-	-	-	-	-	-	-	-	-	-	-	-	-	-	-	-	-	-	-
	Rivervale	24,630	970	1,220	1,700	1,630	1,720	1,550	1,540	1,720	2,000	2,350	1,860	1,910	1,680	1,190	810	380	240	120	70
	Sengkang Town Centre	26,180	1,420	1,400	1,520	1,650	1,720	1,660	2,220	2,190	1,980	2,200	2,010	1,860	1,770	1,150	680	360	230	120	70
	Sengkang West	-	-	-	-	-	-	-	-	-	-	-	-	-	-	-	-	-	-	-	-

Note: Planning areas refer to areas demarcated in the Urban Redevelopment Authority's Master Plan 2019.

Table 91 Resident Population by Planning Area/Subzone of Residence, Age Group and Floor Area of Residence *(cont'd)*

- continued

Number

Planning Area of Residence	Subzone	Total	0 - 4	5 - 9	10 - 14	15 - 19	20 - 24	25 - 29	30 - 34	35 - 39	40 - 44	45 - 49	50 - 54	55 - 59	60 - 64	65 - 69	70 - 74	75 - 79	80 - 84	85 - 89	90 & Over
		> 100 - 120 sq m																			
Serangoon	Total	19,580	640	790	820	1,000	1,240	1,660	1,390	1,230	1,260	1,270	1,440	1,690	1,760	1,400	950	460	310	180	110
	Lorong Chuan	1,010	40	70	60	50	70	80	60	70	90	70	90	90	70	60	30	-	10	10	-
	Seletar Hills	300	10	20	20	20	20	20	10	20	20	20	30	30	20	10	10	10	10	10	-
	Serangoon Central	4,700	150	190	220	270	300	370	330	310	280	340	340	370	410	350	230	120	70	30	30
	Serangoon Garden	2,260	70	50	70	90	120	200	160	130	120	130	140	190	260	190	160	60	50	50	30
	Serangoon North	5,860	180	210	260	320	450	540	390	350	380	380	490	570	480	360	240	130	80	40	20
	Serangoon North Ind Estate	-	-	-	-	-	-	-	-	-	-	-	-	-	-	-	-	-	-	-	-
	Upper Paya Lebar	5,460	200	250	210	260	280	460	440	360	370	320	340	430	520	430	290	140	90	40	20
Simpang	Total	-	-	-	-	-	-	-	-	-	-	-	-	-	-	-	-	-	-	-	-
	Pulau Seletar	-	-	-	-	-	-	-	-	-	-	-	-	-	-	-	-	-	-	-	-
	Simpang North	-	-	-	-	-	-	-	-	-	-	-	-	-	-	-	-	-	-	-	-
	Simpang South	-	-	-	-	-	-	-	-	-	-	-	-	-	-	-	-	-	-	-	-
	Tanjong Irau	-	-	-	-	-	-	-	-	-	-	-	-	-	-	-	-	-	-	-	-
Singapore River	Total	370	30	20	20	10	20	20	20	40	50	40	30	30	10	10	20	10	-	-	-
	Boat Quay	20	-	-	-	-	-	-	-	-	-	-	-	-	-	-	-	-	-	-	-
	Clarke Quay	30	-	-	-	-	-	-	-	-	10	-	-	-	-	-	-	-	-	-	-
	Robertson Quay	320	30	20	20	10	20	20	10	30	40	40	20	30	10	10	20	-	-	-	-
Southern Islands	Total	60	-	-	10	-	-	-	-	-	10	10	10	-	-	-	-	-	-	-	-
	Sentosa	60	-	-	10	-	-	-	-	-	10	10	10	-	-	-	-	-	-	-	-
	Southern Group	-	-	-	-	-	-	-	-	-	-	-	-	-	-	-	-	-	-	-	-
Straits View	Total	-	-	-	-	-	-	-	-	-	-	-	-	-	-	-	-	-	-	-	-
	Straits View	-	-	-	-	-	-	-	-	-	-	-	-	-	-	-	-	-	-	-	-
Sungei Kadut	Total	20	-	-	-	-	-	-	-	-	-	-	-	-	-	-	-	-	-	-	-
	Gali Batu	-	-	-	-	-	-	-	-	-	-	-	-	-	-	-	-	-	-	-	-
	Kranji	-	-	-	-	-	-	-	-	-	-	-	-	-	-	-	-	-	-	-	-
	Pang Sua	-	-	-	-	-	-	-	-	-	-	-	-	-	-	-	-	-	-	-	-
	Reservoir View	-	-	-	-	-	-	-	-	-	-	-	-	-	-	-	-	-	-	-	-
	Turf Club	20	-	-	-	-	-	-	-	-	-	-	-	-	-	-	-	-	-	-	-
Tampines	Total	90,900	4,080	4,130	4,440	4,680	6,130	7,580	6,860	6,630	6,370	6,110	6,690	7,500	7,210	5,460	3,380	1,570	1,100	620	350
	Simei	12,940	510	620	660	650	810	1,040	820	980	1,030	980	960	1,120	1,000	750	480	220	190	80	50
	Tampines East	43,570	1,940	1,880	2,090	2,180	3,030	3,720	3,220	3,190	2,920	2,820	3,270	3,700	3,540	2,690	1,660	770	510	300	170
	Tampines North	2,310	330	200	90	80	50	270	500	250	170	90	80	50	30	40	40	10	10	10	10
	Tampines West	31,830	1,300	1,420	1,600	1,750	2,220	2,530	2,310	2,200	2,240	2,220	2,360	2,600	2,620	1,970	1,190	570	390	220	120
	Xilin	260	10	10	10	20	20	30	20	10	10	10	20	40	30	20	10	-	-	-	-

Note: Planning areas refer to areas demarcated in the Urban Redevelopment Authority's Master Plan 2019.

Table 91 Resident Population by Planning Area/Subzone of Residence, Age Group and Floor Area of Residence *(cont'd)*

- continued

Number

Planning Area of Residence	Subzone	Total	0 - 4	5 - 9	10 - 14	15 - 19	20 - 24	25 - 29	30 - 34	35 - 39	40 - 44	45 - 49	50 - 54	55 - 59	60 - 64	65 - 69	70 - 74	75 - 79	80 - 84	85 - 89	90 & Over
		> 100 - 120 sq m																			
Tanglin	Total	2,110	130	180	130	90	70	70	130	200	260	230	160	110	90	80	90	50	30	10	10
	Chatsworth	930	50	70	50	30	20	30	70	100	130	100	90	40	50	40	50	30	10	-	-
	Nassim	980	80	100	80	60	40	30	50	80	110	130	60	60	30	30	20	10	10	-	-
	Ridout	20	-	-	-	-	-	-	-	10	-	-	-	-	-	-	-	-	-	-	-
	Tyersall	170	-	10	10	10	10	10	10	10	20	10	20	10	10	10	10	10	10	-	-
Tengah	Total	-	-	-	-	-	-	-	-	-	-	-	-	-	-	-	-	-	-	-	-
	Brickland	-	-	-	-	-	-	-	-	-	-	-	-	-	-	-	-	-	-	-	-
	Forest Hill	-	-	-	-	-	-	-	-	-	-	-	-	-	-	-	-	-	-	-	-
	Garden	-	-	-	-	-	-	-	-	-	-	-	-	-	-	-	-	-	-	-	-
	Park	-	-	-	-	-	-	-	-	-	-	-	-	-	-	-	-	-	-	-	-
	Plantation	-	-	-	-	-	-	-	-	-	-	-	-	-	-	-	-	-	-	-	-
	Tengah Industrial Estate	-	-	-	-	-	-	-	-	-	-	-	-	-	-	-	-	-	-	-	-
Toa Payoh	Total	26,490	940	1,400	1,460	1,410	1,520	1,810	1,660	1,800	1,960	2,350	2,080	1,810	1,920	1,500	1,200	730	540	280	140
	Bidadari	-	-	-	-	-	-	-	-	-	-	-	-	-	-	-	-	-	-	-	-
	Boon Teck	2,460	70	90	130	150	180	190	140	120	140	200	210	200	220	160	100	90	40	30	10
	Braddell	1,340	60	100	100	70	60	90	80	110	120	130	90	70	80	70	60	30	20	10	10
	Joo Seng	2,550	80	80	130	120	130	160	160	150	180	240	180	170	190	200	180	90	60	30	30
	Kim Keat	2,500	70	80	80	100	140	220	190	140	150	170	180	220	270	190	140	80	50	30	20
	Lorong 8 Toa Payoh	1,820	40	70	70	90	140	160	100	90	80	160	130	150	150	100	110	80	80	30	20
	Pei Chun	2,680	80	140	160	190	190	170	150	150	180	240	270	190	180	140	100	70	70	30	10
	Potong Pasir	3,260	90	160	160	150	150	220	230	210	220	270	230	210	270	260	190	100	80	50	10
	Sennett	850	80	90	50	50	20	50	100	120	70	90	30	30	30	20	20	10	-	-	-
	Toa Payoh Central	8,110	350	550	520	430	470	500	470	650	730	760	700	520	480	340	280	170	120	70	30
	Toa Payoh West	270	-	10	20	20	10	20	20	10	20	40	20	20	20	20	10	10	10	10	-
	Woodleigh	670	30	40	60	50	30	30	40	60	70	80	60	40	30	20	20	-	-	-	-
Tuas	Total	-	-	-	-	-	-	-	-	-	-	-	-	-	-	-	-	-	-	-	-
	Tengeh	-	-	-	-	-	-	-	-	-	-	-	-	-	-	-	-	-	-	-	-
	Tuas Bay	-	-	-	-	-	-	-	-	-	-	-	-	-	-	-	-	-	-	-	-
	Tuas North	-	-	-	-	-	-	-	-	-	-	-	-	-	-	-	-	-	-	-	-
	Tuas Promenade	-	-	-	-	-	-	-	-	-	-	-	-	-	-	-	-	-	-	-	-
	Tuas View	-	-	-	-	-	-	-	-	-	-	-	-	-	-	-	-	-	-	-	-
	Tuas View Extension	-	-	-	-	-	-	-	-	-	-	-	-	-	-	-	-	-	-	-	-

Note: Planning areas refer to areas demarcated in the Urban Redevelopment Authority's Master Plan 2019.

Table 91 Resident Population by Planning Area/Subzone of Residence, Age Group and Floor Area of Residence *(cont'd)*

- continued

Number

Planning Area of Residence	Subzone	Total	0 - 4	5 - 9	10 - 14	15 - 19	20 - 24	25 - 29	30 - 34	35 - 39	40 - 44	45 - 49	50 - 54	55 - 59	60 - 64	65 - 69	70 - 74	75 - 79	80 - 84	85 - 89	90 & Over
		> 100 - 120 sq m																			
Western Islands	Total	-	-	-	-	-	-	-	-	-	-	-	-	-	-	-	-	-	-	-	-
	Jurong Island And Bukom	-	-	-	-	-	-	-	-	-	-	-	-	-	-	-	-	-	-	-	-
	Semakau	-	-	-	-	-	-	-	-	-	-	-	-	-	-	-	-	-	-	-	-
	Sudong	-	-	-	-	-	-	-	-	-	-	-	-	-	-	-	-	-	-	-	-
Western Water Catchment	Total	-	-	-	-	-	-	-	-	-	-	-	-	-	-	-	-	-	-	-	-
	Bahar	-	-	-	-	-	-	-	-	-	-	-	-	-	-	-	-	-	-	-	-
	Cleantech	-	-	-	-	-	-	-	-	-	-	-	-	-	-	-	-	-	-	-	-
	Murai	-	-	-	-	-	-	-	-	-	-	-	-	-	-	-	-	-	-	-	-
Woodlands	Total	85,340	3,730	4,460	5,360	5,920	7,010	6,620	5,960	6,290	6,750	7,540	7,340	6,500	4,790	3,160	1,910	940	620	310	140
	Greenwood Park	-	-	-	-	-	-	-	-	-	-	-	-	-	-	-	-	-	-	-	-
	Midview	9,070	390	360	470	600	930	860	650	520	570	660	930	840	540	350	190	110	70	30	20
	North Coast	1,810	50	50	60	90	140	160	130	90	100	120	140	170	170	140	90	60	30	20	-
	Senoko West	-	-	-	-	-	-	-	-	-	-	-	-	-	-	-	-	-	-	-	-
	Woodgrove	10,080	280	410	570	670	1,020	1,000	560	570	660	820	1,050	880	660	420	270	120	80	40	20
	Woodlands East	41,860	1,920	2,270	2,700	2,920	3,220	3,060	3,060	3,260	3,440	3,900	3,440	3,180	2,300	1,450	870	410	270	130	60
	Woodlands Regional Centre	-	-	-	-	-	-	-	-	-	-	-	-	-	-	-	-	-	-	-	-
	Woodlands South	18,850	870	1,220	1,360	1,430	1,440	1,200	1,170	1,610	1,730	1,800	1,500	1,170	930	620	390	200	120	70	30
	Woodlands West	3,670	240	150	210	210	250	350	380	240	250	250	290	250	200	180	90	50	40	20	10
Yishun	Total	54,290	3,050	3,080	2,820	2,870	3,280	3,990	4,730	4,690	4,180	3,930	3,660	4,100	3,610	2,720	1,730	860	560	300	140
	Khatib	2,320	60	60	100	110	160	240	160	160	130	170	190	200	200	160	90	60	30	20	10
	Lower Seletar	6,000	750	640	400	260	210	240	870	870	570	390	240	150	150	110	70	40	20	10	-
	Nee Soon	230	10	20	20	20	10	10	10	10	20	40	30	20	10	10	10	10	-	-	-
	Northland	5,400	150	180	250	320	420	450	360	310	370	390	410	500	460	360	230	110	80	40	10
	Springleaf	30	-	-	-	-	-	-	10	-	-	-	-	10	-	-	-	-	-	-	-
	Yishun Central	1,040	30	60	60	50	80	90	60	70	70	80	80	110	70	60	30	20	10	10	-
	Yishun East	18,120	1,170	1,230	960	950	1,110	1,290	1,500	1,730	1,560	1,260	1,200	1,390	1,070	780	480	220	140	70	40
	Yishun South	13,390	620	580	610	600	760	1,130	1,240	1,020	890	920	860	1,120	1,080	820	540	280	180	100	40
	Yishun West	7,760	270	310	420	550	530	540	520	520	570	680	660	610	560	410	280	140	100	60	30

Note: Planning areas refer to areas demarcated in the Urban Redevelopment Authority's Master Plan 2019.

CENSUS OF POPULATION 2020

Table 91 Resident Population by Planning Area/Subzone of Residence, Age Group and Floor Area of Residence *(cont'd)*

Number

Planning Area of Residence	Subzone	Total	0 - 4	5 - 9	10 - 14	15 - 19	20 - 24	25 - 29	30 - 34	35 - 39	40 - 44	45 - 49	50 - 54	55 - 59	60 - 64	65 - 69	70 - 74	75 - 79	80 - 84	85 - 89	90 & Over
		> 120 sq m																			
Total	Total	1,142,110	37,510	52,620	64,120	73,960	87,620	93,000	68,160	62,820	72,760	88,080	90,170	94,450	86,750	66,500	47,250	23,970	17,210	9,590	5,570
Ang Mo Kio	Total	30,100	940	1,300	1,680	1,920	2,150	2,340	1,740	1,520	1,750	2,320	2,210	2,370	2,370	1,980	1,560	840	640	320	160
	Ang Mo Kio Town Centre	610	30	20	40	60	70	40	20	40	40	60	60	50	40	10	20	10	10	-	-
	Cheng San	730	30	30	40	40	40	50	50	50	50	50	40	50	70	80	40	20	10	-	10
	Chong Boon	540	20	30	30	20	30	40	30	40	50	40	30	30	40	40	40	20	10	-	-
	Kebun Bahru	3,040	90	170	180	180	180	210	150	160	200	240	220	230	180	180	170	100	110	60	20
	Sembawang Hills	5,910	200	280	350	430	440	430	300	270	310	470	470	460	400	350	320	190	110	70	50
	Shangri-La	1,660	60	60	80	90	120	110	100	90	90	140	120	120	140	130	80	50	40	20	10
	Tagore	6,370	160	230	340	370	480	570	410	270	310	450	450	520	610	460	330	170	150	70	30
	Townsville	1,790	50	60	90	120	110	140	100	110	90	150	120	150	130	90	120	60	60	30	10
	Yio Chu Kang	-	-	-	-	-	-	-	-	-	-	-	-	-	-	-	-	-	-	-	-
	Yio Chu Kang East	3,440	130	140	160	220	260	270	200	200	190	240	230	270	320	240	170	90	60	20	10
	Yio Chu Kang North	-	-	-	-	-	-	-	-	-	-	-	-	-	-	-	-	-	-	-	-
	Yio Chu Kang West	6,020	180	270	360	400	430	470	370	300	410	480	470	490	440	390	280	130	80	40	20
Bedok	Total	101,170	3,310	4,600	5,510	6,010	6,630	7,860	6,160	5,500	6,430	7,800	7,090	7,860	8,010	6,720	5,290	2,650	1,920	1,140	680
	Bayshore	3,440	140	250	280	260	190	140	130	220	360	420	280	200	170	160	130	50	40	20	10
	Bedok North	10,230	250	410	510	650	760	920	620	510	580	720	700	900	890	710	520	250	160	100	70
	Bedok Reservoir	6,830	250	370	450	490	490	490	360	400	530	640	560	500	430	380	240	110	80	30	10
	Bedok South	18,960	610	800	1,050	1,140	1,300	1,470	1,120	920	1,110	1,440	1,350	1,530	1,520	1,310	1,050	540	370	210	110
	Frankel	25,710	980	1,440	1,590	1,470	1,490	1,680	1,380	1,420	1,860	2,220	1,890	1,790	1,730	1,550	1,330	690	610	380	220
	Kaki Bukit	15,040	480	550	720	880	1,140	1,470	1,150	850	820	880	930	1,370	1,480	1,030	700	250	180	100	80
	Kembangan	15,620	480	590	700	860	990	1,330	1,100	930	840	1,040	1,040	1,180	1,370	1,200	900	500	280	180	120
	Siglap	5,340	120	200	210	250	280	350	300	260	340	440	360	390	430	370	420	250	200	120	50
Bishan	Total	40,650	1,150	1,760	2,220	2,450	2,760	3,400	2,440	2,000	2,380	2,990	2,930	3,190	3,390	2,740	2,100	1,130	840	510	270
	Bishan East	13,060	390	600	720	740	760	1,130	860	710	820	950	880	990	1,140	940	720	340	220	130	60
	Marymount	12,250	350	520	670	740	900	1,130	720	590	680	900	890	1,000	1,060	810	580	300	220	110	80
	Upper Thomson	15,340	410	650	830	970	1,100	1,130	850	700	890	1,150	1,160	1,200	1,190	990	810	490	410	280	140
Boon Lay	Total	-	-	-	-	-	-	-	-	-	-	-	-	-	-	-	-	-	-	-	-
	Liu Fang	-	-	-	-	-	-	-	-	-	-	-	-	-	-	-	-	-	-	-	-
	Samulun	-	-	-	-	-	-	-	-	-	-	-	-	-	-	-	-	-	-	-	-
	Shipyard	-	-	-	-	-	-	-	-	-	-	-	-	-	-	-	-	-	-	-	-
	Tukang	-	-	-	-	-	-	-	-	-	-	-	-	-	-	-	-	-	-	-	-

Note: Planning areas refer to areas demarcated in the Urban Redevelopment Authority's Master Plan 2019.

Table 91 Resident Population by Planning Area/Subzone of Residence, Age Group and Floor Area of Residence *(cont'd)*

- continued

Number

Planning Area of Residence	Subzone	Total	0 - 4	5 - 9	10 - 14	15 - 19	20 - 24	25 - 29	30 - 34	35 - 39	40 - 44	45 - 49	50 - 54	55 - 59	60 - 64	65 - 69	70 - 74	75 - 79	80 - 84	85 - 89	90 & Over
		> 120 sq m																			
Bukit Batok	Total	38,580	1,040	1,400	2,080	2,740	3,360	3,340	2,340	1,850	2,090	2,850	3,280	3,520	3,210	2,490	1,480	670	480	240	130
	Brickworks	250	20	30	20	10	10	10	20	20	30	20	10	10	10	20	20	10	10	-	-
	Bukit Batok Central	6,580	170	240	390	480	500	540	440	330	410	500	510	540	550	440	270	120	100	40	30
	Bukit Batok East	2,060	50	70	90	100	160	210	180	120	100	130	120	180	220	170	90	40	30	10	10
	Bukit Batok South	5,130	130	150	250	350	500	490	320	240	240	320	470	550	470	310	160	70	70	30	20
	Bukit Batok West	2,220	70	80	110	140	170	180	140	130	140	150	170	170	190	180	110	30	30	20	20
	Gombak	3,120	90	120	170	250	310	310	180	130	140	230	270	300	250	150	90	60	40	30	10
	Guilin	2,990	80	130	170	210	250	250	190	160	180	230	230	250	220	200	120	50	40	10	10
	Hillview	11,600	280	410	650	890	1,100	950	570	450	610	890	1,100	1,190	900	720	440	220	140	70	30
	Hong Kah North	4,630	160	180	240	320	360	400	300	280	240	380	390	340	390	300	190	70	40	30	10
Bukit Merah	Total	17,440	670	800	910	970	1,060	1,180	940	1,100	1,330	1,510	1,370	1,390	1,240	1,030	880	480	330	150	110
	Alexandra Hill	2,360	60	50	90	130	150	170	140	130	120	180	180	180	190	200	180	110	60	30	20
	Alexandra North	570	30	50	60	30	30	30	20	40	70	70	40	40	20	20	-	10	-	-	-
	Bukit Ho Swee	380	10	10	20	20	10	30	40	20	20	30	10	20	30	40	30	10	10	10	10
	Bukit Merah	60	-	-	-	-	-	-	-	-	-	-	10	10	-	-	10	10	-	-	-
	City Terminals	-	-	-	-	-	-	-	-	-	-	-	-	-	-	-	-	-	-	-	-
	Depot Road	1,630	100	130	130	120	110	60	60	110	200	200	150	110	50	20	30	20	10	-	-
	Everton Park	1,900	60	70	70	80	90	110	100	140	130	140	150	140	140	180	130	70	40	20	20
	Henderson Hill	890	20	30	40	50	60	70	60	50	50	70	70	70	80	50	60	30	20	10	10
	Kampong Tiong Bahru	470	10	10	20	20	40	50	20	20	30	30	40	50	50	30	20	20	10	-	-
	Maritime Square	2,010	130	170	130	120	90	70	90	190	250	220	160	150	90	70	50	20	20	10	-
	Redhill	2,230	110	110	100	120	160	190	140	130	170	180	180	200	150	110	80	30	30	20	10
	Singapore General Hospital	-	-	-	-	-	-	-	-	-	-	-	-	-	-	-	-	-	-	-	-
	Telok Blangah Drive	1,080	30	40	60	60	70	70	60	50	70	90	90	110	90	50	40	30	30	10	10
	Telok Blangah Rise	1,480	50	70	70	80	90	110	80	90	90	100	100	100	120	90	110	60	40	10	10
	Telok Blangah Way	350	10	10	20	30	20	30	20	20	20	50	20	30	30	20	20	10	10	-	-
	Tiong Bahru	290	10	10	10	20	10	10	10	20	10	30	20	20	20	20	20	10	10	10	10
	Tiong Bahru Station	1,750	50	40	70	90	120	160	100	90	100	120	150	160	160	120	120	50	30	20	10
Bukit Panjang	Total	42,200	1,290	1,830	2,300	2,770	3,340	3,810	2,720	2,210	2,490	3,190	3,160	3,740	3,540	2,490	1,610	760	560	280	160
	Bangkit	6,510	190	230	310	400	480	630	450	310	360	480	460	570	600	430	260	140	130	60	30
	Dairy Farm	3,880	130	180	210	290	290	310	230	180	220	300	280	350	320	250	160	70	50	30	20
	Fajar	6,710	220	310	370	360	510	620	430	380	460	470	450	580	510	450	280	150	90	40	30
	Jelebu	12,500	340	450	640	830	1,070	1,220	830	590	680	890	1,010	1,150	1,070	750	490	220	170	80	40

Note: Planning areas refer to areas demarcated in the Urban Redevelopment Authority's Master Plan 2019.

CENSUS OF POPULATION 2020

Table 91 Resident Population by Planning Area/Subzone of Residence, Age Group and Floor Area of Residence *(cont'd)*

- continued

Number

Planning Area of Residence	Subzone	Total	0 - 4	5 - 9	10 - 14	15 - 19	20 - 24	25 - 29	30 - 34	35 - 39	40 - 44	45 - 49	50 - 54	55 - 59	60 - 64	65 - 69	70 - 74	75 - 79	80 - 84	85 - 89	90 & Over
		> 120 sq m																			
	Nature Reserve	2,320	80	110	140	160	180	180	110	110	130	200	200	230	170	120	100	40	40	20	10
	Saujana	8,760	300	470	530	600	680	740	580	570	560	680	630	730	750	420	260	110	80	50	30
	Senja	1,520	40	60	100	130	120	110	100	70	90	180	120	120	110	70	60	30	10	20	-
Bukit Timah	Total	62,330	2,360	3,690	4,010	4,020	3,910	3,840	3,120	3,410	4,330	5,250	4,820	4,380	4,150	3,560	3,080	1,800	1,320	800	480
	Anak Bukit	16,020	480	760	880	1,020	1,140	1,300	920	830	920	1,160	1,150	1,180	1,320	1,040	790	470	340	220	120
	Coronation Road	5,900	250	420	440	370	320	310	280	350	470	530	410	370	330	310	270	200	140	80	50
	Farrer Court	3,590	180	320	290	260	190	170	180	260	310	390	280	220	160	120	120	60	40	30	20
	Hillcrest	7,740	320	520	510	510	490	360	300	420	570	680	640	550	520	360	370	240	190	130	70
	Holland Road	8,810	350	570	640	650	580	450	390	450	660	830	750	570	520	450	380	230	180	100	60
	Leedon Park	5,920	270	300	380	350	340	340	310	350	430	510	530	390	350	340	340	170	110	60	50
	Swiss Club	4,290	170	240	250	260	260	290	220	240	270	310	330	320	290	280	190	140	110	70	50
	Ulu Pandan	10,070	340	560	630	610	600	630	510	520	710	840	730	770	660	670	620	290	200	120	60
Central Water Catchment	Total	-	-	-	-	-	-	-	-	-	-	-	-	-	-	-	-	-	-	-	-
	Central Water Catchment	-	-	-	-	-	-	-	-	-	-	-	-	-	-	-	-	-	-	-	-
Changi	Total	290	10	10	20	10	20	30	20	10	10	10	20	30	30	20	10	10	-	10	-
	Changi Airport	-	-	-	-	-	-	-	-	-	-	-	-	-	-	-	-	-	-	-	-
	Changi Point	50	-	-	10	-	-	-	-	-	-	-	-	10	10	-	-	-	-	-	-
	Changi West	240	10	10	10	10	20	30	20	10	10	10	20	30	30	20	10	10	-	10	-
Changi Bay	Total	-	-	-	-	-	-	-	-	-	-	-	-	-	-	-	-	-	-	-	-
	Changi Bay	-	-	-	-	-	-	-	-	-	-	-	-	-	-	-	-	-	-	-	-
Choa Chu Kang	Total	61,300	1,570	2,090	2,930	4,330	6,380	6,110	3,570	2,920	3,080	4,180	6,010	6,230	4,990	3,150	1,790	850	590	350	180
	Choa Chu Kang Central	7,650	210	320	400	500	720	790	450	380	420	520	650	730	590	440	270	120	90	40	20
	Choa Chu Kang North	19,160	450	630	950	1,550	2,280	1,870	990	830	900	1,360	2,080	2,020	1,420	810	460	230	170	110	50
	Keat Hong	5,550	120	170	290	390	550	580	290	260	290	370	520	590	460	310	170	80	50	40	20
	Peng Siang	7,800	180	270	350	480	710	790	480	400	400	520	690	850	660	480	290	110	70	60	30
	Teck Whye	6,670	220	210	240	370	590	750	490	350	290	410	520	660	620	430	260	150	70	40	30
	Yew Tee	14,470	390	500	710	1,050	1,520	1,320	870	710	790	1,010	1,560	1,380	1,240	690	340	170	140	70	40
Clementi	Total	19,970	690	1,070	1,390	1,360	1,300	1,210	1,030	1,100	1,450	1,710	1,540	1,330	1,240	1,240	1,090	570	380	180	110
	Clementi Central	2,050	80	120	180	120	140	130	90	120	180	170	160	130	110	100	100	60	40	10	10
	Clementi North	2,040	70	90	120	140	140	120	110	100	160	170	130	120	130	150	160	60	60	20	10
	Clementi West	1,130	50	60	90	80	70	60	60	80	90	100	100	70	70	80	40	30	10	-	-
	Clementi Woods	3,630	130	180	260	270	260	210	180	210	260	340	320	250	230	170	190	90	60	20	20
	Faber	2,760	110	190	230	180	160	140	170	170	220	240	170	160	140	160	120	100	50	40	20

Note: Planning areas refer to areas demarcated in the Urban Redevelopment Authority's Master Plan 2019.

Table 91 Resident Population by Planning Area/Subzone of Residence, Age Group and Floor Area of Residence *(cont'd)*

- continued

Number

Planning Area of Residence	Subzone	Total	0 - 4	5 - 9	10 - 14	15 - 19	20 - 24	25 - 29	30 - 34	35 - 39	40 - 44	45 - 49	50 - 54	55 - 59	60 - 64	65 - 69	70 - 74	75 - 79	80 - 84	85 - 89	90 & Over
		> 120 sq m																			
	Pandan	-	-	-	-	-	-	-	-	-	-	-	-	-	-	-	-	-	-	-	-
	Sunset Way	4,160	120	180	230	250	260	280	230	190	260	300	330	320	310	330	270	140	100	60	30
	Toh Tuck	-	-	-	-	-	-	-	-	-	-	-	-	-	-	-	-	-	-	-	-
	West Coast	4,200	140	240	290	320	290	260	200	230	290	390	340	290	250	250	210	100	70	30	20
Downtown Core	Total	860	40	40	30	50	50	70	70	80	80	80	80	70	60	30	30	-	-	-	-
	Anson	-	-	-	-	-	-	-	-	-	-	-	-	-	-	-	-	-	-	-	-
	Bayfront Subzone	-	-	-	-	-	-	-	-	-	-	-	-	-	-	-	-	-	-	-	-
	Bugis	100	-	10	-	10	10	-	10	10	10	10	10	10	10	-	-	-	-	-	-
	Cecil	40	-	-	-	-	-	-	10	10	10	-	-	-	-	-	-	-	-	-	-
	Central Subzone	410	20	20	20	30	20	30	40	30	40	50	30	30	30	20	10	-	-	-	-
	City Hall	-	-	-	-	-	-	-	-	-	-	-	-	-	-	-	-	-	-	-	-
	Clifford Pier	-	-	-	-	-	-	-	-	-	-	-	-	-	-	-	-	-	-	-	-
	Marina Centre	-	-	-	-	-	-	-	-	-	-	-	-	-	-	-	-	-	-	-	-
	Maxwell	-	-	-	-	-	-	-	-	-	-	-	-	-	-	-	-	-	-	-	-
	Nicoll	150	10	-	-	10	10	10	10	10	20	10	10	10	20	10	10	-	-	-	-
	Phillip	-	-	-	-	-	-	-	-	-	-	-	-	-	-	-	-	-	-	-	-
	Raffles Place	-	-	-	-	-	-	-	-	-	-	-	-	-	-	-	-	-	-	-	-
	Tanjong Pagar	130	-	10	-	10	10	20	20	10	10	10	10	10	10	-	10	-	-	-	-
Geylang	Total	21,260	750	940	1,090	1,110	1,370	1,730	1,460	1,280	1,450	1,520	1,460	1,660	1,710	1,440	1,060	500	350	240	160
	Aljunied	6,810	220	290	330	360	450	530	470	410	480	540	480	540	540	450	340	150	110	70	50
	Geylang East	8,310	320	430	490	430	500	630	490	540	620	630	570	550	620	550	450	190	140	100	60
	Kallang Way	-	-	-	-	-	-	-	-	-	-	-	-	-	-	-	-	-	-	-	-
	Kampong Ubi	1,980	80	100	100	90	120	210	180	120	130	100	80	170	190	150	80	40	20	20	10
	Macpherson	4,160	140	130	170	220	310	360	320	210	220	240	330	400	360	280	190	110	90	60	40
Hougang	Total	66,620	2,050	2,750	3,380	4,080	4,940	5,690	4,360	3,560	3,890	4,770	4,870	5,620	5,530	4,360	3,040	1,520	1,190	640	390
	Defu Industrial Park	-	-	-	-	-	-	-	-	-	-	-	-	-	-	-	-	-	-	-	-
	Hougang Central	2,420	60	70	120	170	190	200	160	120	110	180	190	200	210	160	120	60	60	30	20
	Hougang East	5,820	170	210	250	310	410	600	440	330	330	400	350	560	520	420	260	120	80	50	20
	Hougang West	9,570	320	360	430	520	700	880	730	560	520	640	670	840	830	690	420	200	140	70	40
	Kangkar	6,710	180	300	380	440	480	520	430	380	470	500	550	530	530	380	260	160	130	70	30
	Kovan	16,240	530	700	880	1,010	1,200	1,370	1,030	820	940	1,200	1,130	1,310	1,350	1,060	770	370	310	150	120
	Lorong Ah Soo	11,070	330	450	600	710	760	860	690	590	650	830	800	870	860	760	580	290	240	120	80
	Lorong Halus	-	-	-	-	-	-	-	-	-	-	-	-	-	-	-	-	-	-	-	-
	Tai Seng	6,160	210	300	310	330	450	480	360	320	390	410	450	530	480	390	290	180	140	80	50
	Trafalgar	8,640	240	360	420	600	750	770	510	450	490	610	750	780	750	510	320	150	100	60	30

Note: Planning areas refer to areas demarcated in the Urban Redevelopment Authority's Master Plan 2019.

Table 91 Resident Population by Planning Area/Subzone of Residence, Age Group and Floor Area of Residence *(cont'd)*

- continued

Number

Planning Area of Residence	Subzone	Total	0 - 4	5 - 9	10 - 14	15 - 19	20 - 24	25 - 29	30 - 34	35 - 39	40 - 44	45 - 49	50 - 54	55 - 59	60 - 64	65 - 69	70 - 74	75 - 79	80 - 84	85 - 89	90 & Over
		> 120 sq m																			
Jurong East	Total	20,820	580	720	950	1,250	1,430	1,880	1,540	1,140	1,190	1,440	1,470	1,700	1,850	1,620	1,080	450	320	160	70
	International Business Park	-	-	-	-	-	-	-	-	-	-	-	-	-	-	-	-	-	-	-	-
	Jurong Gateway	20	-	-	-	-	-	-	-	-	-	10	-	-	-	-	-	-	-	-	-
	Jurong Port	-	-	-	-	-	-	-	-	-	-	-	-	-	-	-	-	-	-	-	-
	Jurong River	-	-	-	-	-	-	-	-	-	-	-	-	-	-	-	-	-	-	-	-
	Lakeside (Business)	-	-	-	-	-	-	-	-	-	-	-	-	-	-	-	-	-	-	-	-
	Lakeside (Leisure)	740	20	20	20	30	30	50	50	50	50	60	60	50	60	70	60	40	30	10	-
	Penjuru Crescent	-	-	-	-	-	-	-	-	-	-	-	-	-	-	-	-	-	-	-	-
	Teban Gardens	1,450	40	50	80	90	90	110	100	80	110	100	90	80	110	130	100	50	30	10	-
	Toh Guan	7,090	200	240	320	470	530	690	560	400	380	480	530	650	720	480	220	90	70	40	20
	Yuhua East	4,670	130	160	160	230	280	430	370	270	270	260	290	370	400	430	340	140	90	40	10
	Yuhua West	6,840	180	250	360	430	490	600	470	340	380	530	510	550	570	520	370	130	90	60	30
Jurong West	Total	64,550	2,050	2,890	3,650	4,410	5,240	5,660	4,090	3,900	4,370	4,910	5,120	5,210	4,740	3,710	2,370	1,110	630	300	170
	Boon Lay Place	2,900	90	130	140	200	220	230	170	160	190	220	230	230	190	190	160	90	50	20	20
	Chin Bee	-	-	-	-	-	-	-	-	-	-	-	-	-	-	-	-	-	-	-	-
	Hong Kah	10,960	380	490	550	740	780	790	740	720	660	840	760	790	870	760	570	260	160	80	30
	Jurong West Central	10,770	420	740	850	720	640	740	720	830	1,140	920	740	640	630	510	290	100	80	30	20
	Kian Teck	-	-	-	-	-	-	-	-	-	-	-	-	-	-	-	-	-	-	-	-
	Safti	-	-	-	-	-	-	-	-	-	-	-	-	-	-	-	-	-	-	-	-
	Taman Jurong	10,790	310	440	590	750	970	1,020	650	570	640	780	970	980	830	620	360	160	80	50	30
	Wenya	850	60	80	70	40	40	60	60	90	90	80	50	40	40	30	20	10	-	-	-
	Yunnan	28,280	800	1,020	1,450	1,960	2,590	2,830	1,750	1,520	1,650	2,080	2,380	2,540	2,190	1,600	980	490	260	120	80
Kallang	Total	15,380	550	770	890	970	920	950	900	1,020	1,270	1,440	1,250	1,160	1,070	870	630	350	220	90	70
	Bendemeer	4,410	130	190	210	230	280	310	310	310	300	310	300	320	380	310	240	120	80	50	30
	Boon Keng	530	20	10	30	40	40	30	40	20	40	60	50	40	40	30	20	10	10	10	-
	Crawford	410	20	10	20	20	30	30	30	20	10	40	30	50	30	20	20	10	20	-	-
	Geylang Bahru	470	10	20	20	30	20	30	30	30	30	30	50	50	60	30	20	10	10	-	-
	Kallang Bahru	-	-	-	-	-	-	-	-	-	-	-	-	-	-	-	-	-	-	-	-
	Kampong Bugis	200	10	-	-	-	10	30	20	20	20	20	10	20	20	20	10	10	-	-	-
	Kampong Java	1,420	60	80	80	80	80	100	100	100	90	140	110	100	90	80	60	40	30	10	10
	Lavender	1,090	50	60	60	60	60	80	60	80	100	80	100	90	60	50	50	30	20	10	-
	Tanjong Rhu	6,850	260	390	470	510	390	330	330	450	690	780	610	500	380	330	210	120	50	20	30
Lim Chu Kang	Total	-	-	-	-	-	-	-	-	-	-	-	-	-	-	-	-	-	-	-	-
	Lim Chu Kang	-	-	-	-	-	-	-	-	-	-	-	-	-	-	-	-	-	-	-	-

Note: Planning areas refer to areas demarcated in the Urban Redevelopment Authority's Master Plan 2019.

Table 91 Resident Population by Planning Area/Subzone of Residence, Age Group and Floor Area of Residence *(cont'd)*

- continued

Number

Planning Area of Residence	Subzone	Total	0 - 4	5 - 9	10 - 14	15 - 19	20 - 24	25 - 29	30 - 34	35 - 39	40 - 44	45 - 49	50 - 54	55 - 59	60 - 64	65 - 69	70 - 74	75 - 79	80 - 84	85 - 89	90 & Over
		> 120 sq m																			
Mandai	Total	1,490	40	70	90	100	130	130	90	80	90	120	100	130	110	70	60	40	20	20	10
	Mandai East	-	-	-	-	-	-	-	-	-	-	-	-	-	-	-	-	-	-	-	-
	Mandai Estate	1,490	40	70	90	100	130	130	90	80	90	120	100	130	110	70	60	40	20	20	10
	Mandai West	-	-	-	-	-	-	-	-	-	-	-	-	-	-	-	-	-	-	-	-
Marina East	Total	-	-	-	-	-	-	-	-	-	-	-	-	-	-	-	-	-	-	-	-
	Marina East	-	-	-	-	-	-	-	-	-	-	-	-	-	-	-	-	-	-	-	-
Marina South	Total	-	-	-	-	-	-	-	-	-	-	-	-	-	-	-	-	-	-	-	-
	Marina South	-	-	-	-	-	-	-	-	-	-	-	-	-	-	-	-	-	-	-	-
Marine Parade	Total	22,370	960	1,300	1,350	1,340	1,280	1,310	1,140	1,420	1,750	2,070	1,660	1,550	1,410	1,190	1,040	640	480	300	190
	East Coast	-	-	-	-	-	-	-	-	-	-	-	-	-	-	-	-	-	-	-	-
	Katong	6,390	260	350	350	390	390	420	320	360	470	570	470	470	440	390	280	190	140	90	60
	Marina East (Mp)	-	-	-	-	-	-	-	-	-	-	-	-	-	-	-	-	-	-	-	-
	Marine Parade	7,290	350	510	500	450	380	350	340	520	610	750	590	440	380	300	280	220	180	90	50
	Mountbatten	8,690	360	440	500	500	510	540	490	530	670	760	600	650	590	500	480	220	160	110	80
Museum	Total	210	10	10	10	10	10	10	-	20	20	40	20	20	10	10	10	-	-	-	-
	Bras Basah	-	-	-	-	-	-	-	-	-	-	-	-	-	-	-	-	-	-	-	-
	Dhoby Ghaut	40	-	-	-	-	-	-	-	10	10	10	-	-	-	-	-	-	-	-	-
	Fort Canning	170	10	10	10	10	10	10	-	10	20	30	20	20	10	10	10	-	-	-	-
Newton	Total	6,560	280	440	430	330	300	330	350	420	560	650	560	500	410	340	300	130	110	80	40
	Cairnhill	3,060	130	200	190	140	150	150	180	220	260	300	250	220	190	160	140	60	50	40	30
	Goodwood Park	870	50	90	70	50	40	50	50	50	70	100	60	70	50	40	30	10	10	10	-
	Istana Negara	-	-	-	-	-	-	-	-	-	-	-	-	-	-	-	-	-	-	-	-
	Monk's Hill	780	40	60	50	50	40	50	30	50	70	80	60	60	40	30	40	20	20	10	10
	Newton Circus	200	10	20	10	10	10	10	10	20	30	20	20	10	10	10	10	-	-	-	-
	Orange Grove	1,650	60	80	110	80	70	70	80	90	130	160	160	140	120	110	90	40	30	20	10
North-Eastern Islands	Total	-	-	-	-	-	-	-	-	-	-	-	-	-	-	-	-	-	-	-	-
	North-Eastern Islands	-	-	-	-	-	-	-	-	-	-	-	-	-	-	-	-	-	-	-	-
Novena	Total	20,230	800	1,320	1,330	1,120	1,200	1,180	1,010	1,230	1,550	1,750	1,500	1,500	1,280	1,170	930	540	390	260	160
	Balestier	8,090	260	400	450	410	530	570	490	510	590	650	600	630	590	510	400	220	160	90	50
	Dunearn	3,800	130	200	270	250	250	220	160	180	240	320	320	300	240	220	180	130	100	70	40
	Malcolm	2,700	140	200	190	160	130	130	110	150	220	240	170	200	160	150	140	80	50	40	40
	Moulmein	4,960	250	500	380	270	250	210	220	360	490	500	350	300	240	250	170	90	70	50	30
	Mount Pleasant	680	30	30	40	40	50	50	40	40	20	40	50	60	50	50	40	20	10	10	10

Note: Planning areas refer to areas demarcated in the Urban Redevelopment Authority's Master Plan 2019.

CENSUS OF POPULATION 2020

Table 91 Resident Population by Planning Area/Subzone of Residence, Age Group and Floor Area of Residence *(cont'd)*

- continued

Number

Planning Area of Residence	Subzone	Total	0 - 4	5 - 9	10 - 14	15 - 19	20 - 24	25 - 29	30 - 34	35 - 39	40 - 44	45 - 49	50 - 54	55 - 59	60 - 64	65 - 69	70 - 74	75 - 79	80 - 84	85 - 89	90 & Over
		> 120 sq m																			
Orchard	Total	640	40	30	50	30	20	30	40	40	60	70	50	40	40	40	40	20	10	-	-
	Boulevard	260	20	10	20	10	10	10	20	10	20	20	20	10	20	20	20	10	10	-	-
	Somerset	40	-	-	-	-	-	-	-	-	-	10	-	-	-	-	-	-	-	-	-
	Tanglin	350	20	20	30	20	10	10	20	30	40	40	30	20	20	20	20	10	10	-	-
Outram	Total	500	20	10	10	20	30	30	30	60	30	40	40	40	30	30	30	20	20	10	10
	China Square	100	-	-	-	-	10	10	10	10	10	10	10	10	10	10	10	-	-	-	-
	Chinatown	150	10	10	-	10	10	10	10	20	20	10	20	20	-	10	10	10	10	-	-
	Pearl's Hill	220	-	-	-	10	10	10	20	30	10	10	20	10	10	20	20	10	10	10	10
	People's Park	30	-	-	-	-	-	10	-	-	-	-	-	-	-	-	-	-	-	-	-
Pasir Ris	Total	82,780	2,600	3,340	4,500	5,910	7,930	8,060	4,420	3,900	4,620	5,930	7,630	8,220	6,200	4,040	2,490	1,280	910	530	290
	Flora Drive	8,510	240	350	530	650	710	730	440	350	530	710	710	780	670	460	310	160	120	50	30
	Loyang East	2,050	60	60	100	140	160	180	100	100	120	160	170	180	190	150	90	40	30	20	10
	Loyang West	-	-	-	-	-	-	-	-	-	-	-	-	-	-	-	-	-	-	-	-
	Pasir Ris Central	17,490	490	720	990	1,190	1,610	1,730	900	840	990	1,220	1,580	1,800	1,390	890	550	250	180	110	60
	Pasir Ris Drive	30,510	980	1,150	1,530	2,080	3,030	3,260	1,740	1,440	1,500	1,960	2,730	3,160	2,390	1,510	940	480	330	200	110
	Pasir Ris Park	2,780	140	240	210	240	200	150	130	180	310	280	240	180	120	80	50	20	10	10	10
	Pasir Ris Wafer Fab Park	-	-	-	-	-	-	-	-	-	-	-	-	-	-	-	-	-	-	-	-
	Pasir Ris West	21,430	700	840	1,150	1,600	2,220	2,010	1,100	1,010	1,170	1,590	2,210	2,130	1,440	950	550	320	240	140	70
Paya Lebar	Total	-	-	-	-	-	-	-	-	-	-	-	-	-	-	-	-	-	-	-	-
	Airport Road	-	-	-	-	-	-	-	-	-	-	-	-	-	-	-	-	-	-	-	-
	Paya Lebar East	-	-	-	-	-	-	-	-	-	-	-	-	-	-	-	-	-	-	-	-
	Paya Lebar North	-	-	-	-	-	-	-	-	-	-	-	-	-	-	-	-	-	-	-	-
	Paya Lebar West	-	-	-	-	-	-	-	-	-	-	-	-	-	-	-	-	-	-	-	-
	Plab	-	-	-	-	-	-	-	-	-	-	-	-	-	-	-	-	-	-	-	-
Pioneer	Total	-	-	-	-	-	-	-	-	-	-	-	-	-	-	-	-	-	-	-	-
	Benoi Sector	-	-	-	-	-	-	-	-	-	-	-	-	-	-	-	-	-	-	-	-
	Gul Basin	-	-	-	-	-	-	-	-	-	-	-	-	-	-	-	-	-	-	-	-
	Gul Circle	-	-	-	-	-	-	-	-	-	-	-	-	-	-	-	-	-	-	-	-
	Joo Koon	-	-	-	-	-	-	-	-	-	-	-	-	-	-	-	-	-	-	-	-
	Pioneer Sector	-	-	-	-	-	-	-	-	-	-	-	-	-	-	-	-	-	-	-	-
Punggol	Total	10,150	520	910	1,040	830	540	440	430	790	1,070	1,220	650	500	410	310	230	110	90	40	30
	Coney Island	-	-	-	-	-	-	-	-	-	-	-	-	-	-	-	-	-	-	-	-
	Matilda	2,200	140	220	240	210	110	90	80	180	250	280	130	100	50	50	30	10	10	10	-

Note: Planning areas refer to areas demarcated in the Urban Redevelopment Authority's Master Plan 2019.

CENSUS OF POPULATION 2020

Table 91 Resident Population by Planning Area/Subzone of Residence, Age Group and Floor Area of Residence *(cont'd)*

- continued

Number

Planning Area of Residence	Subzone	Total	0 - 4	5 - 9	10 - 14	15 - 19	20 - 24	25 - 29	30 - 34	35 - 39	40 - 44	45 - 49	50 - 54	55 - 59	60 - 64	65 - 69	70 - 74	75 - 79	80 - 84	85 - 89	90 & Over
		> 120 sq m																			
	Northshore	310	10	10	10	20	30	30	20	10	20	30	30	30	30	10	20	10	10	10	-
	Punggol Canal	-	-	-	-	-	-	-	-	-	-	-	-	-	-	-	-	-	-	-	-
	Punggol Field	5,340	220	420	550	420	280	270	220	370	530	660	350	290	270	220	140	70	50	20	20
	Punggol Town Centre	610	50	50	50	50	20	30	50	50	60	70	40	20	20	10	20	10	10	-	-
	Waterway East	1,700	100	220	180	140	100	30	60	180	220	190	90	60	40	20	30	10	20	-	10
Queenstown	Total	15,490	420	650	850	970	1,100	1,240	910	820	960	1,170	1,270	1,320	1,140	1,060	760	370	270	140	70
	Commonwealth	160	-	-	10	10	-	10	10	20	10	20	20	20	10	10	10	10	10	-	-
	Dover	1,960	40	110	130	140	150	140	80	90	130	170	170	160	120	100	110	60	50	20	10
	Ghim Moh	410	10	20	20	30	40	40	10	20	20	40	40	50	20	10	20	20	20	10	-
	Holland Drive	1,120	30	40	50	60	80	110	80	50	50	90	100	90	80	70	60	40	30	10	10
	Kent Ridge	-	-	-	-	-	-	-	-	-	-	-	-	-	-	-	-	-	-	-	-
	Margaret Drive	1,360	20	50	80	90	100	100	80	60	80	100	120	120	110	100	90	30	20	20	10
	Mei Chin	3,900	100	120	210	260	310	360	260	180	180	280	290	360	330	280	180	80	60	30	20
	National University Of S'pore	-	-	-	-	-	-	-	-	-	-	-	-	-	-	-	-	-	-	-	-
	One North	390	20	40	40	20	20	10	10	50	50	40	40	20	10	10	10	-	-	-	-
	Pasir Panjang 1	3,030	120	150	170	200	180	210	180	190	240	240	220	260	220	190	140	60	40	30	10
	Pasir Panjang 2	2,690	70	120	120	140	190	220	160	140	180	180	210	220	210	270	140	70	50	10	10
	Port	90	-	-	-	-	10	10	10	-	10	-	-	10	10	10	10	-	-	-	-
	Queensway	170	-	-	10	10	10	20	10	10	10	20	20	10	20	10	10	10	-	-	-
	Singapore Polytechnic	-	-	-	-	-	-	-	-	-	-	-	-	-	-	-	-	-	-	-	-
	Tanglin Halt	130	10	10	-	-	10	10	10	10	10	10	10	20	10	10	-	10	10	-	-
River Valley	Total	7,580	330	480	460	450	350	370	370	540	730	790	670	510	470	370	330	170	120	50	40
	Institution Hill	2,230	140	210	160	110	90	100	100	210	280	240	160	110	90	100	80	30	20	10	-
	Leonie Hill	2,210	90	120	140	150	110	110	100	140	200	260	210	150	160	100	90	40	30	10	10
	One Tree Hill	1,940	60	80	110	120	110	110	80	110	140	180	200	160	150	110	100	60	40	20	20
	Oxley	990	40	60	50	50	30	50	70	60	90	90	80	70	60	50	60	40	30	10	10
	Paterson	210	10	20	10	10	10	10	20	20	20	20	20	20	10	10	10	-	-	-	-
Rochor	Total	1,300	50	70	60	60	70	70	80	100	140	130	90	80	80	70	60	30	30	20	10
	Bencoolen	80	-	-	-	10	10	10	-	-	-	10	10	10	10	-	-	-	10	-	-
	Farrer Park	50	-	-	-	-	-	-	-	-	-	10	-	10	-	10	-	-	-	-	-
	Kampong Glam	10	-	-	-	-	-	-	-	-	-	-	-	-	-	-	-	-	-	-	-

Note: Planning areas refer to areas demarcated in the Urban Redevelopment Authority's Master Plan 2019.

Table 91 Resident Population by Planning Area/Subzone of Residence, Age Group and Floor Area of Residence *(cont'd)*

- continued

Number

Planning Area of Residence	Subzone	Total	0 - 4	5 - 9	10 - 14	15 - 19	20 - 24	25 - 29	30 - 34	35 - 39	40 - 44	45 - 49	50 - 54	55 - 59	60 - 64	65 - 69	70 - 74	75 - 79	80 - 84	85 - 89	90 & Over
		> 120 sq m																			
	Little India	290	10	10	10	10	20	20	30	10	20	30	20	20	20	20	20	10	10	-	-
	Mackenzie	20	-	-	-	-	-	-	-	-	-	-	-	-	-	-	-	-	-	-	-
	Mount Emily	580	40	40	30	30	20	30	30	70	80	70	40	30	40	10	10	10	10	10	10
	Rochor Canal	-	-	-	-	-	-	-	-	-	-	-	-	-	-	-	-	-	-	-	-
	Selegie	170	-	10	10	10	10	10	10	20	20	10	10	10	10	10	10	10	-	-	-
	Sungei Road	40	-	-	-	-	-	-	-	-	-	-	-	10	-	-	10	-	-	-	-
	Victoria	70	-	-	-	-	10	10	10	-	-	-	10	-	10	10	10	-	-	10	-
Seletar	Total	270	10	10	20	20	20	10	-	10	20	40	40	20	10	10	10	-	10	-	-
	Pulau Punggol Barat	-	-	-	-	-	-	-	-	-	-	-	-	-	-	-	-	-	-	-	-
	Pulau Punggol T imor	-	-	-	-	-	-	-	-	-	-	-	-	-	-	-	-	-	-	-	-
	Seletar	270	10	10	20	20	20	10	-	10	20	40	40	20	10	10	10	-	10	-	-
	Seletar Aerospace Park	-	-	-	-	-	-	-	-	-	-	-	-	-	-	-	-	-	-	-	-
Sembawang	Total	20,230	760	1,220	1,490	1,450	1,500	1,370	1,170	1,360	1,640	1,810	1,610	1,580	1,200	840	540	310	220	110	60
	Admiralty	1,980	100	130	200	130	110	100	100	170	210	220	140	120	80	50	60	30	20	10	-
	Sembawang Central	9,000	370	580	670	620	680	630	560	650	740	760	670	700	560	350	210	110	90	50	20
	Sembawang East	80	-	-	-	-	10	-	-	-	-	10	10	10	10	10	-	10	-	-	-
	Sembawang North	3,760	130	210	220	260	270	290	250	250	270	340	320	310	260	190	90	50	40	10	10
	Sembawang Springs	3,610	110	200	280	310	280	220	180	180	290	330	320	280	190	170	110	70	50	30	20
	Sembawang Straits	1,790	60	100	110	130	150	130	90	100	130	150	150	160	110	70	70	30	20	10	10
	Senoko North	-	-	-	-	-	-	-	-	-	-	-	-	-	-	-	-	-	-	-	-
	Senoko South	-	-	-	-	-	-	-	-	-	-	-	-	-	-	-	-	-	-	-	-
	The Wharves	-	-	-	-	-	-	-	-	-	-	-	-	-	-	-	-	-	-	-	-
Sengkang	Total	34,810	1,350	2,270	2,640	2,490	2,540	2,370	1,860	2,230	2,970	3,070	2,770	2,470	2,220	1,490	960	490	340	180	100
	Anchorvale	5,270	320	610	610	310	210	200	270	460	710	590	270	180	160	160	100	60	40	10	10
	Compassvale	910	50	90	70	80	60	40	30	80	100	110	80	40	40	20	10	20	10	-	-
	Fernvale	2,920	140	220	280	220	190	150	130	200	300	290	220	160	140	100	90	50	30	20	10
	Lorong Halus North	-	-	-	-	-	-	-	-	-	-	-	-	-	-	-	-	-	-	-	-
	Rivervale	13,150	360	620	850	1,050	1,100	1,010	700	660	900	1,130	1,140	1,120	1,030	650	400	190	140	70	40
	Sengkang Town Centre	12,560	480	730	830	830	980	980	740	830	980	960	1,070	970	860	560	360	170	130	70	50
	Sengkang West	-	-	-	-	-	-	-	-	-	-	-	-	-	-	-	-	-	-	-	-

Note: Planning areas refer to areas demarcated in the Urban Redevelopment Authority's Master Plan 2019.

Table 91 Resident Population by Planning Area/Subzone of Residence, Age Group and Floor Area of Residence *(cont'd)*

- continued

Number

Planning Area of Residence	Subzone	Total	0 - 4	5 - 9	10 - 14	15 - 19	20 - 24	25 - 29	30 - 34	35 - 39	40 - 44	45 - 49	50 - 54	55 - 59	60 - 64	65 - 69	70 - 74	75 - 79	80 - 84	85 - 89	90 & Over
		> 120 sq m																			
Serangoon	Total	61,110	1,800	2,450	3,130	3,730	4,470	5,080	3,790	3,030	3,420	4,340	4,460	4,910	5,170	4,130	3,140	1,640	1,280	740	420
	Lorong Chuan	6,830	220	300	400	490	520	540	360	300	380	530	570	600	530	360	290	150	150	80	50
	Seletar Hills	13,810	420	590	710	840	1,070	1,090	800	630	780	1,010	1,030	1,130	1,100	940	730	410	300	160	90
	Serangoon Central	6,700	170	230	280	390	490	620	470	350	320	470	460	520	630	470	360	190	140	80	40
	Serangoon Garden	19,030	550	710	940	1,150	1,360	1,440	1,150	900	1,100	1,380	1,370	1,460	1,560	1,360	1,050	600	470	290	180
	Serangoon North	8,080	240	330	440	510	600	740	510	480	480	520	590	710	720	550	330	150	100	60	20
	Serangoon North Ind Estate	-	-	-	-	-	-	-	-	-	-	-	-	-	-	-	-	-	-	-	-
	Upper Paya Lebar	6,650	190	290	350	340	430	650	500	360	360	420	440	490	630	450	380	140	110	70	40
Simpang	Total	-	-	-	-	-	-	-	-	-	-	-	-	-	-	-	-	-	-	-	-
	Pulau Seletar	-	-	-	-	-	-	-	-	-	-	-	-	-	-	-	-	-	-	-	-
	Simpang North	-	-	-	-	-	-	-	-	-	-	-	-	-	-	-	-	-	-	-	-
	Simpang South	-	-	-	-	-	-	-	-	-	-	-	-	-	-	-	-	-	-	-	-
	Tanjong Irau	-	-	-	-	-	-	-	-	-	-	-	-	-	-	-	-	-	-	-	-
Singapore River	Total	2,150	160	210	140	90	70	80	100	230	270	230	170	120	80	70	50	40	20	10	10
	Boat Quay	50	-	-	-	-	-	10	-	10	-	-	-	-	10	-	-	-	-	-	-
	Clarke Quay	-	-	-	-	-	-	-	-	-	-	-	-	-	-	-	-	-	-	-	-
	Robertson Quay	2,100	160	210	140	90	70	70	100	230	270	230	170	120	80	70	50	40	20	-	-
Southern Islands	Total	1,850	110	140	100	100	90	90	90	150	160	220	200	180	120	70	30	20	10	-	-
	Sentosa	1,850	110	140	100	100	90	90	90	150	160	220	200	180	120	70	30	20	10	-	-
	Southern Group	-	-	-	-	-	-	-	-	-	-	-	-	-	-	-	-	-	-	-	-
Straits View	Total	-	-	-	-	-	-	-	-	-	-	-	-	-	-	-	-	-	-	-	-
	Straits View	-	-	-	-	-	-	-	-	-	-	-	-	-	-	-	-	-	-	-	-
Sungei Kadut	Total	650	20	30	30	30	50	50	30	40	40	40	50	50	50	40	40	20	30	10	10
	Gali Batu	-	-	-	-	-	-	-	-	-	-	-	-	-	-	-	-	-	-	-	-
	Kranji	-	-	-	-	-	-	-	-	-	-	-	-	-	-	-	-	-	-	-	-
	Pang Sua	-	-	-	-	-	-	-	-	-	-	-	-	-	-	-	-	-	-	-	-
	Reservoir View	-	-	-	-	-	-	-	-	-	-	-	-	-	-	-	-	-	-	-	-
	Turf Club	650	20	30	30	30	50	50	30	40	40	40	50	50	50	40	40	20	30	10	10
Tampines	Total	88,050	2,910	3,630	4,410	5,400	7,330	8,220	5,920	4,940	5,060	5,860	6,640	7,790	7,570	5,530	3,410	1,460	1,040	590	340
	Simei	20,350	590	780	1,040	1,250	1,520	1,790	1,300	1,110	1,290	1,480	1,510	1,780	1,730	1,390	930	370	260	140	110
	Tampines East	44,920	1,530	1,830	2,190	2,740	3,960	4,340	2,990	2,520	2,420	2,860	3,500	4,100	3,910	2,660	1,600	750	540	320	170
	Tampines North	-	-	-	-	-	-	-	-	-	-	-	-	-	-	-	-	-	-	-	-
	Tampines West	21,590	770	980	1,140	1,340	1,740	1,960	1,550	1,270	1,300	1,440	1,540	1,780	1,820	1,410	830	320	220	130	60
	Xilin	1,190	20	40	50	70	110	120	80	40	50	80	90	140	120	70	50	20	20	10	-

Note: Planning areas refer to areas demarcated in the Urban Redevelopment Authority's Master Plan 2019.

CENSUS OF POPULATION 2020

Table 91 Resident Population by Planning Area/Subzone of Residence, Age Group and Floor Area of Residence *(cont'd)*

- continued

Number

Planning Area of Residence	Subzone	Total	0 - 4	5 - 9	10 - 14	15 - 19	20 - 24	25 - 29	30 - 34	35 - 39	40 - 44	45 - 49	50 - 54	55 - 59	60 - 64	65 - 69	70 - 74	75 - 79	80 - 84	85 - 89	90 & Over
		> 120 sq m																			
Tanglin	Total	16,780	790	1,220	1,120	930	860	800	800	1,100	1,360	1,610	1,370	1,150	1,030	910	750	420	270	170	130
	Chatsworth	4,740	220	320	330	260	230	190	210	350	420	500	430	310	260	230	200	130	70	40	30
	Nassim	7,520	360	590	500	450	380	350	350	480	610	720	590	500	470	410	350	170	120	70	60
	Ridout	1,400	70	100	80	70	70	80	80	90	110	110	110	100	90	80	80	30	20	20	20
	Tyersall	3,130	140	200	220	150	180	170	150	180	220	290	250	240	210	190	120	90	60	40	20
Tengah	Total	-	-	-	-	-	-	-	-	-	-	-	-	-	-	-	-	-	-	-	-
	Brickland	-	-	-	-	-	-	-	-	-	-	-	-	-	-	-	-	-	-	-	-
	Forest Hill	-	-	-	-	-	-	-	-	-	-	-	-	-	-	-	-	-	-	-	-
	Garden	-	-	-	-	-	-	-	-	-	-	-	-	-	-	-	-	-	-	-	-
	Park	-	-	-	-	-	-	-	-	-	-	-	-	-	-	-	-	-	-	-	-
	Plantation	-	-	-	-	-	-	-	-	-	-	-	-	-	-	-	-	-	-	-	-
	Tengah Industrial Estate	-	-	-	-	-	-	-	-	-	-	-	-	-	-	-	-	-	-	-	-
Toa Payoh	Total	25,480	690	1,070	1,370	1,510	1,770	2,170	1,520	1,200	1,530	1,990	1,760	2,090	2,090	1,680	1,270	760	550	280	170
	Bidadari	-	-	-	-	-	-	-	-	-	-	-	-	-	-	-	-	-	-	-	-
	Boon Teck	2,060	40	70	100	130	180	190	130	80	100	150	140	210	180	140	100	60	30	20	10
	Braddell	2,580	70	120	130	140	180	230	150	120	150	200	170	220	220	180	130	70	50	30	20
	Joo Seng	2,570	80	120	170	140	160	190	160	160	170	190	190	200	190	170	100	70	60	30	20
	Kim Keat	1,970	50	80	100	80	120	200	130	120	120	150	110	130	190	150	120	60	40	20	10
	Lorong 8 Toa Payoh	30	-	-	-	-	10	10	-	-	-	-	-	-	-	-	-	-	-	-	-
	Pei Chun	710	10	40	50	60	40	60	40	20	50	70	70	60	50	30	20	20	10	10	-
	Potong Pasir	1,520	40	90	100	100	100	120	90	70	100	140	100	100	110	110	70	50	30	10	10
	Sennett	4,210	130	170	200	240	260	310	260	190	240	300	270	340	360	290	260	150	120	70	60
	Toa Payoh Central	4,500	120	180	250	290	390	430	240	170	280	390	320	430	360	230	150	120	90	40	30
	Toa Payoh West	4,020	100	160	200	240	260	320	220	190	240	330	290	320	300	290	250	150	110	40	20
	Woodleigh	1,320	40	60	80	80	90	130	90	80	70	90	100	100	120	100	60	20	10	10	-
Tuas	Total	-	-	-	-	-	-	-	-	-	-	-	-	-	-	-	-	-	-	-	-
	Tengeh	-	-	-	-	-	-	-	-	-	-	-	-	-	-	-	-	-	-	-	-
	Tuas Bay	-	-	-	-	-	-	-	-	-	-	-	-	-	-	-	-	-	-	-	-
	Tuas North	-	-	-	-	-	-	-	-	-	-	-	-	-	-	-	-	-	-	-	-
	Tuas Promenade	-	-	-	-	-	-	-	-	-	-	-	-	-	-	-	-	-	-	-	-
	Tuas View	-	-	-	-	-	-	-	-	-	-	-	-	-	-	-	-	-	-	-	-
	Tuas View Extension	-	-	-	-	-	-	-	-	-	-	-	-	-	-	-	-	-	-	-	-

Note: Planning areas refer to areas demarcated in the Urban Redevelopment Authority's Master Plan 2019.

CENSUS OF POPULATION 2020

Table 91 Resident Population by Planning Area/Subzone of Residence, Age Group and Floor Area of Residence *(cont'd)*

- continued

Number

Planning Area of Residence	Subzone	Total	0 - 4	5 - 9	10 - 14	15 - 19	20 - 24	25 - 29	30 - 34	35 - 39	40 - 44	45 - 49	50 - 54	55 - 59	60 - 64	65 - 69	70 - 74	75 - 79	80 - 84	85 - 89	90 & Over
		> 120 sq m																			
Western Islands	Total	-	-	-	-	-	-	-	-	-	-	-	-	-	-	-	-	-	-	-	-
	Jurong Island And Bukom	-	-	-	-	-	-	-	-	-	-	-	-	-	-	-	-	-	-	-	-
	Semakau	-	-	-	-	-	-	-	-	-	-	-	-	-	-	-	-	-	-	-	-
	Sudong	-	-	-	-	-	-	-	-	-	-	-	-	-	-	-	-	-	-	-	-
Western Water Catchment	Total	-	-	-	-	-	-	-	-	-	-	-	-	-	-	-	-	-	-	-	-
	Bahar	-	-	-	-	-	-	-	-	-	-	-	-	-	-	-	-	-	-	-	-
	Cleantech	-	-	-	-	-	-	-	-	-	-	-	-	-	-	-	-	-	-	-	-
	Murai	-	-	-	-	-	-	-	-	-	-	-	-	-	-	-	-	-	-	-	-
Woodlands	Total	75,360	2,470	3,270	4,270	5,880	7,950	6,690	4,600	4,260	4,460	5,820	7,090	6,430	5,040	3,070	1,910	960	670	380	160
	Greenwood Park	-	-	-	-	-	-	-	-	-	-	-	-	-	-	-	-	-	-	-	-
	Midview	13,840	390	540	720	1,160	1,660	1,360	750	710	670	990	1,470	1,280	910	540	320	170	120	60	40
	North Coast	730	20	20	20	40	70	80	40	30	40	50	60	80	60	30	40	20	20	10	10
	Senoko West	-	-	-	-	-	-	-	-	-	-	-	-	-	-	-	-	-	-	-	-
	Woodgrove	14,570	400	570	830	1,110	1,640	1,430	820	680	810	1,090	1,490	1,300	970	600	340	210	150	80	30
	Woodlands East	26,720	970	1,190	1,550	2,130	2,790	2,220	1,700	1,560	1,650	2,200	2,420	2,250	1,800	1,050	630	280	200	110	40
	Woodlands Regional Centre	-	-	-	-	-	-	-	-	-	-	-	-	-	-	-	-	-	-	-	-
	Woodlands South	12,010	480	720	850	960	1,060	810	770	850	940	1,020	960	860	650	460	320	140	90	60	20
	Woodlands West	7,500	220	230	300	480	730	790	520	440	350	470	690	680	650	390	250	140	100	60	20
Yishun	Total	42,570	1,320	1,820	2,230	2,720	3,160	3,830	2,910	2,280	2,660	3,120	3,110	3,830	3,440	2,550	1,770	830	560	290	170
	Khatib	3,570	100	120	160	190	220	360	290	200	230	220	250	320	350	240	170	70	50	20	10
	Lower Seletar	1,560	50	90	140	180	140	90	60	70	120	190	140	120	60	40	40	20	10	10	-
	Nee Soon	610	20	30	30	30	40	40	40	20	40	50	40	70	50	30	30	30	10	10	10
	Northland	4,690	130	210	270	260	360	400	310	260	320	340	360	420	390	280	190	80	50	40	20
	Springleaf	4,250	130	170	240	300	310	400	240	170	250	300	280	360	340	290	240	120	80	30	20
	Yishun Central	670	20	30	30	20	40	70	50	50	30	30	40	60	70	60	30	20	10	10	-
	Yishun East	8,460	320	420	460	530	650	840	570	480	540	610	610	780	660	440	290	120	90	40	30
	Yishun South	12,010	340	430	570	740	870	1,120	880	650	720	840	820	1,110	1,010	800	540	260	180	100	50
	Yishun West	6,770	210	320	350	460	540	530	470	380	430	540	560	590	510	370	230	110	90	40	30

Note: Planning areas refer to areas demarcated in the Urban Redevelopment Authority's Master Plan 2019.

CENSUS OF POPULATION 2020

Table 92 Resident Population Aged 5 Years and Over by Planning Area of Residence and Language Most / Second Most Frequently Spoken at Home

Number

Planning Area of Residence	Total	English							
		Total	English Only	English & Mandarin	English & Chinese Dialect	English & Malay	English & Tamil	English & Other Indian Language	English & Other Language
Total	3,596,284	1,735,242	229,429	973,515	125,507	233,779	88,059	44,949	40,004
Ang Mo Kio	141,273	62,041	9,539	36,610	5,503	4,148	3,920	992	1,329
Bedok	241,597	124,193	21,410	65,469	10,488	16,270	3,281	4,778	2,498
Bishan	79,018	50,219	7,668	31,664	4,638	2,233	2,259	712	1,046
Bukit Batok	143,261	66,118	7,657	36,459	5,416	9,555	3,813	1,824	1,394
Bukit Merah	125,031	59,832	8,007	36,364	5,531	3,475	3,813	1,074	1,569
Bukit Panjang	128,606	59,059	6,491	34,770	3,086	9,066	3,487	1,050	1,109
Bukit Timah	69,091	52,776	13,183	29,593	5,594	958	575	1,126	1,748
Choa Chu Kang	180,975	82,356	7,066	46,256	3,790	15,386	6,117	1,639	2,102
Clementi	80,527	41,176	5,608	25,163	3,892	3,281	1,404	674	1,153
Downtown Core	2,095	1,426	404	675	93	87	14	37	116
Geylang	93,422	39,423	5,107	23,100	3,062	5,113	1,102	1,069	869
Hougang	202,230	94,601	12,200	58,411	7,643	8,175	5,382	1,524	1,268
Jurong East	69,840	26,486	2,467	14,108	2,289	4,091	2,017	907	606
Jurong West	240,910	88,046	8,122	48,562	3,815	17,377	6,144	2,010	2,017
Kallang	83,599	39,825	5,797	22,012	3,043	2,162	2,919	2,860	1,033
Marine Parade	39,284	26,134	5,078	13,609	2,748	1,512	451	1,964	773
Novena	41,255	26,096	5,610	14,350	2,569	1,240	756	621	950
Outram	13,881	5,871	843	3,440	426	664	234	111	154
Pasir Ris	138,727	84,070	10,350	42,988	6,111	18,579	2,397	1,810	1,835
Punggol	155,549	85,910	8,279	53,779	3,829	13,292	2,720	2,286	1,726

Notes:

Planning areas refer to areas demarcated in the Urban Redevelopment Authority's Master Plan 2019.

Data exclude persons who were unable to speak, and those in one-person households and households comprising only unrelated persons.

CENSUS OF POPULATION 2020

Table 92 Resident Population Aged 5 Years and Over by Planning Area of Residence and Language Most / Second Most Frequently Spoken at Home

- continued

Number

Planning Area of Residence	Total	English							
		Total	English Only	English & Mandarin	English & Chinese Dialect	English & Malay	English & Tamil	English & Other Indian Language	English & Other Language
Queenstown	78,815	40,815	6,957	22,797	4,346	3,041	1,394	980	1,301
River Valley	8,567	6,849	1,803	2,707	550	269	120	755	646
Sembawang	95,248	41,380	4,302	22,572	2,073	7,135	3,353	728	1,216
Sengkang	229,914	113,710	10,765	71,585	5,634	13,760	6,180	3,041	2,745
Serangoon	105,831	61,826	11,031	36,060	6,589	3,009	3,464	850	823
Tampines	237,351	110,367	13,860	56,393	7,333	24,038	3,624	3,569	1,550
Tanglin	17,859	14,573	4,235	6,369	1,550	424	167	884	943
Toa Payoh	102,253	51,598	6,967	31,706	5,365	3,894	1,951	659	1,056
Woodlands	228,518	85,752	7,160	38,318	3,545	25,596	7,701	1,797	1,635
Yishun	196,406	77,707	7,501	40,828	3,754	15,140	6,723	1,878	1,883
Others	25,353	15,006	3,961	6,798	1,205	810	578	742	911

Notes:

Planning areas refer to areas demarcated in the Urban Redevelopment Authority's Master Plan 2019.

Data exclude persons who were unable to speak, and those in one-person households and households comprising only unrelated persons.

CENSUS OF POPULATION 2020

Table 92 Resident Population Aged 5 Years and Over by Planning Area of Residence and Language Most / Second Most Frequently Spoken at Home

- continued

Number

Planning Area of Residence	Mandarin				Chinese Dialects				Malay	
	Total[1/]	Mandarin Only	Mandarin & English	Mandarin & Chinese Dialect	Total[1/]	Chinese Dialect Only	Chinese Dialect & English	Chinese Dialect & Mandarin	Total[1/]	Malay Only
Total	1,075,172	239,997	528,934	301,328	313,258	91,759	44,947	163,421	332,256	79,278
Ang Mo Kio	47,748	12,832	19,424	15,200	19,001	6,155	2,161	9,965	6,707	2,271
Bedok	64,065	16,472	28,120	19,206	22,336	7,560	3,155	10,797	24,602	7,811
Bishan	18,464	4,086	8,935	5,363	6,566	1,729	1,278	3,074	1,752	514
Bukit Batok	44,391	9,602	22,282	12,365	10,872	2,972	1,404	6,016	14,521	3,497
Bukit Merah	33,027	6,869	15,334	10,737	19,121	6,780	2,503	9,163	7,237	2,961
Bukit Panjang	42,135	7,943	21,327	12,674	10,074	2,786	1,185	5,749	13,210	2,786
Bukit Timah	11,425	1,922	7,374	2,066	3,064	727	1,036	1,192	354	107
Choa Chu Kang	57,536	11,464	29,879	16,025	11,808	3,204	1,505	6,726	21,393	4,017
Clementi	21,615	4,768	10,740	5,977	8,583	2,525	1,607	4,111	5,861	1,844
Downtown Core	445	127	237	81	169	26	55	88	5	-
Geylang	29,932	7,482	13,001	9,281	10,987	3,491	1,474	5,584	9,497	2,918
Hougang	68,997	16,119	31,768	20,840	19,048	5,853	2,363	10,196	12,485	2,794
Jurong East	22,729	5,522	10,379	6,694	7,818	2,073	887	4,476	8,777	2,565
Jurong West	89,242	23,544	41,370	23,776	19,864	6,087	2,304	10,639	30,676	8,846
Kallang	23,440	5,461	9,972	7,928	11,024	3,341	1,364	5,661	4,025	1,393
Marine Parade	7,374	1,954	3,568	1,780	2,673	774	676	1,119	1,905	554
Novena	8,780	2,058	4,578	2,065	3,785	1,125	744	1,739	849	155
Outram	4,214	1,005	1,775	1,418	2,577	928	231	1,289	781	266
Pasir Ris	30,248	5,553	17,060	7,581	6,674	1,424	1,340	3,537	14,490	2,588
Punggol	45,639	8,255	27,731	9,334	9,391	2,502	1,482	5,071	11,302	2,306

Notes:

Planning areas refer to areas demarcated in the Urban Redevelopment Authority's Master Plan 2019.

Data exclude persons who were unable to speak, and those in one-person households and households comprising only unrelated persons.

[1/] Data include other categories of language second most frequently spoken at home which are not shown.

CENSUS OF POPULATION 2020

Table 92 Resident Population Aged 5 Years and Over by Planning Area of Residence and Language Most / Second Most Frequently Spoken at Home

- continued

Number

Planning Area of Residence	Mandarin				Chinese Dialects				Malay	
	Total[1/]	Mandarin Only	Mandarin & English	Mandarin & Chinese Dialect	Total[1/]	Chinese Dialect Only	Chinese Dialect & English	Chinese Dialect & Mandarin	Total[1/]	Malay Only
Queenstown	19,656	4,345	9,537	5,691	11,328	3,868	1,948	4,981	4,009	952
River Valley	976	123	687	124	308	27	143	127	61	6
Sembawang	33,896	6,911	18,608	8,252	6,561	1,452	907	3,919	9,536	1,628
Sengkang	74,681	16,205	38,460	19,762	16,080	4,327	2,352	8,670	15,962	3,469
Serangoon	27,529	5,367	13,251	8,774	9,673	2,712	1,907	4,736	3,073	806
Tampines	63,129	12,843	31,880	18,082	19,234	4,920	2,718	10,580	38,464	8,611
Tanglin	1,845	327	1,152	302	608	124	270	192	62	-
Toa Payoh	29,550	6,561	14,938	7,844	12,326	3,696	1,946	6,211	5,303	1,365
Woodlands	79,436	17,323	39,702	22,179	12,770	3,668	1,349	7,301	39,565	6,666
Yishun	67,581	15,429	33,359	18,558	16,761	4,289	2,284	9,462	25,185	5,353
Others	5,449	1,527	2,508	1,368	2,172	614	367	1,051	607	230

Notes:

Planning areas refer to areas demarcated in the Urban Redevelopment Authority's Master Plan 2019.

Data exclude persons who were unable to speak, and those in one-person households and households comprising only unrelated persons.

[1/] Data include other categories of language second most frequently spoken at home which are not shown.

CENSUS OF POPULATION 2020

Table 92 Resident Population Aged 5 Years and Over by Planning Area of Residence and Language Most / Second Most Frequently Spoken at Home

- continued

Number

Planning Area of Residence	Malay	Indian Languages						Other Languages	
		Total	Tamil			Other Indian Languages			
	Malay & English		Total[1/]	Tamil Only	Tamil & English	Total[1/]	Other Indian Language & English	Total[1/]	Other Language & English
Total	250,223	113,764	89,946	14,582	72,428	23,818	18,872	26,592	19,945
Ang Mo Kio	4,324	4,806	3,922	796	3,067	885	614	970	608
Bedok	16,584	5,012	3,301	400	2,678	1,711	1,395	1,389	1,148
Bishan	1,154	1,496	1,210	131	1,022	286	163	521	411
Bukit Batok	10,885	6,241	4,860	770	3,980	1,381	924	1,118	645
Bukit Merah	4,065	4,644	4,072	902	3,026	572	509	1,169	797
Bukit Panjang	10,339	3,373	2,781	365	2,315	592	521	755	609
Bukit Timah	211	407	239	31	193	168	168	1,066	771
Choa Chu Kang	17,272	6,712	5,580	1,061	4,292	1,132	852	1,171	927
Clementi	3,921	2,521	1,972	343	1,551	549	507	771	558
Downtown Core	5	13	-	-	-	13	13	36	36
Geylang	6,466	2,922	2,297	450	1,755	625	547	661	434
Hougang	9,605	5,985	5,241	889	4,205	744	503	1,113	827
Jurong East	6,117	3,485	2,961	560	2,305	525	441	545	410
Jurong West	21,689	10,680	9,056	1,652	7,208	1,624	1,236	2,401	1,768
Kallang	2,575	4,590	3,376	581	2,677	1,215	891	694	520
Marine Parade	1,301	906	385	54	317	521	449	292	221
Novena	684	1,274	992	259	698	282	221	470	379
Outram	500	370	318	80	228	52	46	68	40
Pasir Ris	11,857	2,260	1,546	315	1,146	715	616	984	835
Punggol	8,902	2,695	1,840	377	1,410	855	704	611	481

Notes:

Planning areas refer to areas demarcated in the Urban Redevelopment Authority's Master Plan 2019.

Data exclude persons who were unable to speak, and those in one-person households and households comprising only unrelated persons.

[1/] Data include other categories of language second most frequently spoken at home which are not shown.

CENSUS OF POPULATION 2020

Table 92 Resident Population Aged 5 Years and Over by Planning Area of Residence and Language Most / Second Most Frequently Spoken at Home

- continued

Number

Planning Area of Residence	Malay	Indian Languages						Other Languages	
		Total	Tamil			Other Indian Languages			
	Malay & English		Total[1/]	Tamil Only	Tamil & English	Total[1/]	Other Indian Language & English	Total[1/]	Other Language & English
Queenstown	2,992	2,238	1,855	362	1,354	383	295	769	440
River Valley	55	57	23	-	23	34	34	315	201
Sembawang	7,838	2,872	2,312	343	1,856	560	414	1,003	861
Sengkang	12,362	8,161	6,170	778	5,314	1,990	1,629	1,320	1,156
Serangoon	2,221	3,197	2,820	534	2,226	378	312	533	420
Tampines	29,686	5,159	3,180	399	2,721	1,979	1,560	998	828
Tanglin	39	143	26	7	13	117	107	627	477
Toa Payoh	3,844	2,634	2,302	297	1,926	332	247	843	592
Woodlands	32,726	9,668	7,715	853	6,462	1,953	1,533	1,327	1,049
Yishun	19,626	7,829	6,402	776	5,539	1,426	1,255	1,344	1,022
Others	378	1,414	1,193	218	920	220	165	705	474

Notes:

Planning areas refer to areas demarcated in the Urban Redevelopment Authority's Master Plan 2019.

Data exclude persons who were unable to speak, and those in one-person households and households comprising only unrelated persons.

[1/] Data include other categories of language second most frequently spoken at home which are not shown.

CENSUS OF POPULATION 2020

Table 93 Resident Students Aged 5 Years and Over by Planning Area of Residence and Level of Education Attending

Number

Planning Area of Residence	Total	Pre-Primary	Primary	Secondary	Post-Secondary (Non-Tertiary)	Polytechnic Diploma	Professional Qualification and Other Diploma	University
Total	719,839	55,993	245,931	174,298	56,663	72,676	11,593	102,685
Ang Mo Kio	24,714	1,857	8,066	5,628	2,131	2,832	527	3,674
Bedok	43,976	3,290	14,572	10,517	3,309	3,923	580	7,785
Bishan	15,580	840	5,012	3,676	1,431	1,344	223	3,056
Bukit Batok	27,407	2,077	8,485	6,604	2,592	2,686	500	4,464
Bukit Merah	22,195	1,857	8,530	4,992	1,739	1,892	427	2,758
Bukit Panjang	27,475	1,989	8,761	6,588	2,292	3,192	546	4,108
Bukit Timah	17,021	1,232	5,916	4,125	1,582	617	151	3,398
Choa Chu Kang	38,707	2,487	11,760	9,140	3,094	4,839	705	6,683
Clementi	15,910	1,246	5,873	3,671	1,364	1,202	272	2,282
Downtown Core	253	29	61	59	25	18	-	60
Geylang	16,226	1,430	5,301	4,054	1,214	1,620	230	2,377
Hougang	36,858	2,349	11,445	8,843	3,233	4,216	714	6,058
Jurong East	12,449	747	3,670	3,144	1,115	1,474	279	2,021
Jurong West	51,760	3,732	17,935	13,221	4,281	5,928	830	5,833
Kallang	14,208	1,161	4,700	3,806	1,054	1,347	147	1,993
Marine Parade	8,283	625	3,048	2,087	652	458	101	1,313
Novena	8,562	711	3,489	1,995	627	538	93	1,109
Outram	2,284	219	944	492	173	117	52	286
Pasir Ris	29,268	1,661	8,529	6,784	2,273	3,618	566	5,838
Punggol	37,190	4,921	16,275	8,685	1,953	2,699	356	2,302

Note: Planning areas refer to areas demarcated in the Urban Redevelopment Authority's Master Plan 2019.

CENSUS OF POPULATION 2020

Table 93 Resident Students Aged 5 Years and Over by Planning Area of Residence and Level of Education Attending

- continued

Number

Planning Area of Residence	Total	Pre-Primary	Primary	Secondary	Post-Secondary (Non-Tertiary)	Polytechnic Diploma	Professional Qualification and Other Diploma	University
Queenstown	14,353	1,134	5,364	3,477	1,095	1,077	176	2,030
River Valley	1,987	193	767	468	168	62	12	317
Sembawang	21,086	1,726	7,749	5,455	1,388	2,388	273	2,107
Sengkang	53,588	4,974	21,822	12,968	2,996	4,996	648	5,185
Serangoon	19,057	999	5,535	4,678	1,516	1,852	361	4,117
Tampines	43,271	3,312	13,812	10,165	3,658	4,835	584	6,906
Tanglin	4,168	354	1,713	1,038	298	86	53	626
Toa Payoh	19,054	1,585	6,337	4,795	1,476	1,892	299	2,669
Woodlands	49,918	3,201	15,395	12,621	4,312	6,934	1,067	6,388
Yishun	38,377	3,579	13,373	9,396	3,328	3,727	707	4,268
Others	4,653	477	1,693	1,125	295	270	116	677

Note: Planning areas refer to areas demarcated in the Urban Redevelopment Authority's Master Plan 2019.

CENSUS OF POPULATION 2020

Table 94 Resident Students Aged 5 Years and Over by Planning Area of Residence and Usual Mode of Transport to School

Number

Planning Area of Residence	Total	Public Bus Only	MRT/LRT Only	MRT/LRT & Public Bus Only	Other combinations of MRT/LRT or Public Bus	Taxi/Private Hire Car Only	Car Only	Private Chartered Bus/Van Only	Lorry/Pickup Only	Motorcycle/ Scooter Only	Others	No Transport Required
Total	715,209	157,002	50,406	164,678	18,766	4,670	96,498	44,046	964	3,134	6,002	169,044
Ang Mo Kio	24,559	6,740	1,426	5,523	260	95	3,095	1,527	27	111	221	5,535
Bedok	43,667	9,837	2,484	9,419	791	434	8,128	3,615	-	63	596	8,299
Bishan	15,369	2,837	1,345	4,010	174	118	3,073	931	37	19	54	2,771
Bukit Batok	27,271	7,312	1,891	6,463	341	141	3,444	1,800	120	100	93	5,566
Bukit Merah	22,017	5,321	1,765	4,885	306	213	2,867	2,221	-	80	56	4,303
Bukit Panjang	27,319	6,340	1,863	5,458	2,080	102	3,159	1,342	46	129	143	6,659
Bukit Timah	16,698	2,547	998	2,383	155	227	5,697	1,872	-	7	141	2,672
Choa Chu Kang	38,478	6,500	3,090	11,826	1,817	201	3,119	1,982	77	335	170	9,361
Clementi	15,747	4,368	568	2,909	228	128	2,990	1,363	16	52	72	3,054
Downtown Core	223	33	52	54	-	-	25	16	5	-	-	39
Geylang	16,109	3,640	1,897	3,926	186	84	1,916	1,059	10	87	139	3,164
Hougang	36,576	9,819	1,777	9,269	538	292	4,888	1,612	51	153	336	7,841
Jurong East	12,359	4,174	519	3,384	105	53	1,168	724	23	68	58	2,083
Jurong West	51,547	13,306	2,565	12,893	875	161	5,166	2,211	74	351	493	13,449
Kallang	14,090	2,482	1,712	3,785	107	113	1,678	1,515	-	-	99	2,599
Marine Parade	8,159	1,940	229	1,159	68	117	1,937	927	4	-	76	1,701
Novena	8,466	1,679	263	1,486	62	107	2,354	1,047	5	-	44	1,419
Outram	2,270	389	311	472	16	14	236	245	5	5	10	567
Pasir Ris	29,067	6,691	1,157	8,418	438	170	4,399	1,569	10	166	220	5,830
Punggol	37,071	6,066	2,521	4,844	3,502	165	4,992	1,623	85	136	259	12,879

Notes:

Planning areas refer to areas demarcated in the Urban Redevelopment Authority's Master Plan 2019.

Data exclude students who were overseas for more than 6 months.

CENSUS OF POPULATION 2020

Table 94 Resident Students Aged 5 Years and Over by Planning Area of Residence and Usual Mode of Transport to School

- continued

Number

Planning Area of Residence	Total	Public Bus Only	MRT/LRT Only	MRT/LRT & Public Bus Only	Other combinations of MRT/LRT or Public Bus	Taxi/Private Hire Car Only	Car Only	Private Chartered Bus/Van Only	Lorry/Pickup Only	Motorcycle/ Scooter Only	Others	No Transport Required
Queenstown	14,233	3,338	1,351	2,789	121	119	2,091	1,161	9	9	140	3,104
River Valley	1,952	180	63	334	11	41	564	447	-	-	32	281
Sembawang	21,005	2,941	2,933	5,734	282	80	2,239	871	36	104	144	5,642
Sengkang	53,458	11,197	3,760	8,472	3,683	273	5,855	2,506	83	192	487	16,950
Serangoon	18,855	3,423	1,515	5,248	284	184	4,014	1,350	-	53	94	2,690
Tampines	43,175	11,416	2,897	9,549	822	190	4,644	3,205	74	288	500	9,591
Tanglin	4,084	451	179	397	26	85	1,487	728	-	3	43	685
Toa Payoh	18,961	4,215	1,724	4,661	147	191	2,466	1,080	20	100	153	4,203
Woodlands	49,665	9,383	4,143	14,689	778	309	3,428	1,457	99	255	305	14,819
Yishun	38,156	7,903	2,837	9,630	466	200	4,109	1,519	47	244	756	10,444
Others	4,601	531	573	609	98	61	1,270	522	-	24	70	843

Notes:

Planning areas refer to areas demarcated in the Urban Redevelopment Authority's Master Plan 2019.

Data exclude students who were overseas for more than 6 months.

CENSUS OF POPULATION 2020

Table 95 Resident Students Aged 5 Years and Over by Planning Area of Residence and Travelling Time to School

Number

Planning Area of Residence	Total	Up to 15 mins	16 - 30 mins	31 - 45 mins	46 - 60 mins	More than 60 mins
Total	704,383	255,300	203,498	103,269	91,760	50,556
Ang Mo Kio	24,160	8,652	7,693	3,309	3,097	1,409
Bedok	42,613	15,202	13,157	5,603	4,681	3,972
Bishan	15,167	5,149	5,086	2,424	1,805	704
Bukit Batok	26,799	8,497	8,794	4,949	3,327	1,232
Bukit Merah	21,874	7,793	7,026	3,348	2,677	1,030
Bukit Panjang	26,973	9,738	7,538	4,122	4,025	1,550
Bukit Timah	16,164	6,383	6,218	2,235	986	341
Choa Chu Kang	37,902	12,675	9,383	6,879	6,742	2,223
Clementi	15,471	5,844	5,370	2,236	1,569	452
Downtown Core	206	38	81	48	34	4
Geylang	15,962	5,362	4,833	2,793	1,960	1,014
Hougang	35,730	12,121	9,674	5,128	5,482	3,324
Jurong East	12,232	3,464	3,987	2,400	1,729	651
Jurong West	50,734	18,917	14,325	7,949	6,775	2,769
Kallang	13,931	4,292	4,456	2,615	1,978	589
Marine Parade	8,047	3,111	2,478	1,071	890	497
Novena	8,337	2,900	3,106	1,148	936	248
Outram	2,265	800	782	309	257	118
Pasir Ris	28,681	8,432	7,702	3,913	4,136	4,498
Punggol	36,689	16,878	8,282	4,871	4,390	2,267

Notes:

Planning areas refer to areas demarcated in the Urban Redevelopment Authority's Master Plan 2019.

Data exclude students studying from home and students who were overseas for more than 6 months.

CENSUS OF POPULATION 2020

Table 95 Resident Students Aged 5 Years and Over by Planning Area of Residence and Travelling Time to School

- continued

Number

Planning Area of Residence	Total	Up to 15 mins	16 - 30 mins	31 - 45 mins	46 - 60 mins	More than 60 mins
Queenstown	13,967	5,034	5,444	1,816	1,268	405
River Valley	1,900	594	705	390	171	39
Sembawang	20,840	7,822	5,141	2,975	3,143	1,759
Sengkang	52,852	22,275	13,337	6,965	6,778	3,497
Serangoon	18,532	5,154	6,338	3,067	2,524	1,448
Tampines	42,676	15,471	12,123	5,550	4,725	4,807
Tanglin	3,992	1,589	1,624	574	194	11
Toa Payoh	18,843	7,077	5,697	2,792	2,276	1,001
Woodlands	48,741	18,089	11,132	6,527	7,719	5,275
Yishun	37,610	14,409	10,195	4,661	5,029	3,315
Others	4,492	1,537	1,790	602	455	108

Notes:

Planning areas refer to areas demarcated in the Urban Redevelopment Authority's Master Plan 2019.

Data exclude students studying from home and students who were overseas for more than 6 months.

CENSUS OF POPULATION 2020

Table 96 Resident Population Aged 15 Years and Over by Planning Area of Residence, Marital Status and Sex

Number

Planning Area of Residence	Total			Single			Married			Widowed			Divorced/Separated		
	Total	Males	Females	Total	Males	Females	Total	Males	Females	Total	Males	Females	Total	Males	Females
Total	3,459,093	1,663,560	1,795,534	1,090,666	553,216	537,450	2,035,393	1,023,279	1,012,114	183,224	32,207	151,017	149,811	54,858	94,953
Ang Mo Kio	143,616	67,222	76,394	47,808	23,707	24,101	76,596	38,391	38,205	10,730	2,067	8,663	8,483	3,057	5,425
Bedok	238,734	113,639	125,094	78,622	39,664	38,958	133,769	67,245	66,524	15,637	2,766	12,871	10,706	3,964	6,742
Bishan	76,800	36,804	39,996	25,683	13,074	12,609	44,407	22,154	22,252	4,255	751	3,504	2,456	826	1,631
Bukit Batok	139,173	67,475	71,698	43,569	22,214	21,355	83,528	42,217	41,311	6,198	1,174	5,024	5,878	1,871	4,007
Bukit Merah	128,585	60,821	67,764	41,640	20,908	20,733	69,321	34,910	34,410	9,933	1,787	8,147	7,690	3,216	4,474
Bukit Panjang	120,112	58,505	61,607	39,425	20,204	19,221	70,953	35,527	35,426	5,595	967	4,628	4,139	1,807	2,332
Bukit Timah	62,963	29,235	33,728	18,700	8,510	10,190	39,903	19,755	20,148	2,661	419	2,243	1,698	551	1,147
Choa Chu Kang	167,886	82,688	85,197	54,364	28,609	25,755	101,233	50,764	50,469	6,901	1,407	5,495	5,387	1,908	3,479
Clementi	79,300	37,330	41,970	24,737	12,112	12,625	46,117	23,033	23,084	4,909	790	4,119	3,537	1,396	2,142
Downtown Core	2,720	1,303	1,417	1,050	490	560	1,473	739	734	48	13	35	149	62	87
Geylang	96,750	46,083	50,667	33,117	16,545	16,571	51,948	26,402	25,545	6,611	1,099	5,512	5,075	2,036	3,039
Hougang	195,874	94,135	101,739	65,475	33,035	32,440	111,858	56,561	55,297	9,864	1,710	8,155	8,677	2,830	5,848
Jurong East	69,007	33,490	35,517	22,532	11,626	10,905	39,575	20,048	19,526	4,033	772	3,261	2,868	1,044	1,824
Jurong West	225,771	112,457	113,313	70,976	37,736	33,241	136,006	69,229	66,777	10,706	2,187	8,519	8,082	3,305	4,777
Kallang	88,333	42,750	45,583	28,894	15,057	13,837	48,304	24,528	23,776	6,263	1,031	5,233	4,871	2,134	2,737
Marine Parade	38,447	17,408	21,039	11,695	5,193	6,501	22,365	11,161	11,205	2,528	356	2,172	1,858	698	1,161
Novena	40,195	18,960	21,235	12,230	6,058	6,172	23,736	11,827	11,909	2,444	399	2,045	1,785	676	1,109
Outram	15,637	7,833	7,805	5,078	2,847	2,231	7,963	4,111	3,852	1,416	250	1,165	1,180	624	556
Pasir Ris	130,234	63,353	66,881	44,336	22,645	21,691	77,120	38,531	38,589	4,630	737	3,893	4,148	1,440	2,708
Punggol	135,347	64,766	70,581	28,988	14,566	14,422	95,391	47,533	47,858	4,841	834	4,007	6,128	1,832	4,295

Note: Planning areas refer to areas demarcated in the Urban Redevelopment Authority's Master Plan 2019.

CENSUS OF POPULATION 2020

Table 96 Resident Population Aged 15 Years and Over by Planning Area of Residence, Marital Status and Sex

- continued

Number

Planning Area of Residence	Total			Single			Married			Widowed			Divorced/Separated		
	Total	Males	Females	Total	Males	Females	Total	Males	Females	Total	Males	Females	Total	Males	Females
Queenstown	80,302	36,550	43,752	25,269	11,759	13,510	44,387	22,336	22,051	6,285	989	5,295	4,361	1,466	2,895
River Valley	8,420	3,906	4,514	2,374	1,041	1,333	5,367	2,681	2,686	305	39	266	373	145	228
Sembawang	87,951	42,588	45,364	25,119	12,795	12,324	55,803	27,969	27,833	3,296	508	2,788	3,734	1,315	2,419
Sengkang	205,998	99,442	106,555	55,304	27,733	27,571	135,399	67,886	67,513	7,231	1,267	5,964	8,064	2,556	5,508
Serangoon	103,278	48,874	54,404	34,604	17,095	17,510	59,890	29,961	29,929	5,407	836	4,571	3,377	982	2,395
Tampines	226,982	110,085	116,898	73,220	37,984	35,236	133,139	67,101	66,038	12,102	1,933	10,169	8,521	3,067	5,455
Tanglin	16,737	7,740	8,997	4,330	1,924	2,406	11,162	5,464	5,697	572	130	441	674	222	453
Toa Payoh	104,789	47,763	57,026	34,706	16,196	18,510	56,650	28,038	28,613	7,587	1,297	6,289	5,846	2,232	3,614
Woodlands	214,946	106,772	108,173	72,070	38,570	33,500	125,045	62,978	62,066	9,120	1,831	7,289	8,711	3,393	5,318
Yishun	188,451	91,242	97,209	57,209	29,542	27,667	111,469	56,296	55,173	9,740	1,661	8,080	10,033	3,743	6,289
Others	25,756	12,339	13,417	7,543	3,778	3,766	15,517	7,901	7,617	1,376	201	1,175	1,320	460	860

Note: Planning areas refer to areas demarcated in the Urban Redevelopment Authority's Master Plan 2019.

CENSUS OF POPULATION 2020

Table 97 Resident Population Aged 15 Years and Over by Planning Area of Residence, Labour Force Status and Sex

Number

Planning Area of Residence	Total			Labour Force									Outside the Labour Force		
				Total			Employed			Unemployed					
	Total	Males	Females	Total	Males	Females	Total	Males	Females	Total	Males	Females	Total	Males	Females
Total	3,459,093	1,663,560	1,795,534	2,343,485	1,246,136	1,097,349	2,208,358	1,178,431	1,029,927	135,127	67,705	67,422	1,115,608	417,424	698,185
Ang Mo Kio	143,616	67,222	76,394	92,073	47,862	44,210	86,497	45,140	41,357	5,575	2,722	2,853	51,543	19,360	32,183
Bedok	238,734	113,639	125,094	154,433	81,630	72,803	145,214	77,137	68,078	9,218	4,493	4,725	84,301	32,010	52,291
Bishan	76,800	36,804	39,996	50,134	25,995	24,138	47,460	24,535	22,925	2,673	1,460	1,213	26,667	10,809	15,858
Bukit Batok	139,173	67,475	71,698	96,469	51,545	44,924	90,479	48,736	41,742	5,990	2,809	3,181	42,704	15,930	26,774
Bukit Merah	128,585	60,821	67,764	83,633	43,273	40,360	78,703	40,374	38,329	4,930	2,899	2,031	44,951	17,548	27,404
Bukit Panjang	120,112	58,505	61,607	81,951	44,354	37,597	77,492	42,111	35,380	4,459	2,242	2,217	38,161	14,151	24,010
Bukit Timah	62,963	29,235	33,728	38,880	20,438	18,442	37,002	19,534	17,468	1,878	904	974	24,083	8,797	15,286
Choa Chu Kang	167,886	82,688	85,197	117,517	63,651	53,866	111,120	60,416	50,704	6,397	3,235	3,162	50,368	19,037	31,331
Clementi	79,300	37,330	41,970	50,864	26,657	24,208	47,609	25,110	22,499	3,255	1,546	1,709	28,435	10,674	17,762
Downtown Core	2,720	1,303	1,417	2,028	1,059	969	1,962	1,024	938	66	35	31	692	245	447
Geylang	96,750	46,083	50,667	64,487	33,832	30,655	61,059	31,940	29,119	3,428	1,892	1,536	32,263	12,251	20,012
Hougang	195,874	94,135	101,739	134,627	69,373	65,254	127,239	65,672	61,568	7,388	3,701	3,687	61,247	24,763	36,484
Jurong East	69,007	33,490	35,517	44,698	24,016	20,681	41,926	22,730	19,196	2,771	1,286	1,485	24,310	9,474	14,835
Jurong West	225,771	112,457	113,313	156,732	86,686	70,046	148,785	82,560	66,225	7,947	4,126	3,821	69,039	25,772	43,267
Kallang	88,333	42,750	45,583	58,419	30,775	27,645	54,919	29,056	25,863	3,500	1,719	1,782	29,914	11,975	17,938
Marine Parade	38,447	17,408	21,039	23,612	12,142	11,470	22,128	11,406	10,723	1,483	736	747	14,835	5,266	9,569
Novena	40,195	18,960	21,235	26,723	13,949	12,774	25,168	13,153	12,014	1,556	796	760	13,472	5,011	8,461
Outram	15,637	7,833	7,805	9,944	5,337	4,607	9,269	4,938	4,331	675	399	276	5,694	2,496	3,197
Pasir Ris	130,234	63,353	66,881	89,915	47,876	42,039	84,726	45,475	39,252	5,189	2,402	2,787	40,319	15,477	24,843
Punggol	135,347	64,766	70,581	100,781	52,813	47,969	95,536	50,365	45,171	5,245	2,447	2,798	34,565	11,953	22,613

Note: Planning areas refer to areas demarcated in the Urban Redevelopment Authority's Master Plan 2019.

CENSUS OF POPULATION 2020

Table 97 Resident Population Aged 15 Years and Over by Planning Area of Residence, Labour Force Status and Sex

- continued

Number

Planning Area of Residence	Total			Labour Force									Outside the Labour Force		
				Total			Employed			Unemployed					
	Total	Males	Females	Total	Males	Females	Total	Males	Females	Total	Males	Females	Total	Males	Females
Queenstown	80,302	36,550	43,752	51,594	26,048	25,546	48,300	24,501	23,799	3,294	1,547	1,747	28,708	10,502	18,206
River Valley	8,420	3,906	4,514	5,643	3,099	2,544	5,371	2,988	2,383	272	111	162	2,777	807	1,970
Sembawang	87,951	42,588	45,364	63,239	33,753	29,485	59,508	31,880	27,629	3,730	1,874	1,857	24,713	8,834	15,878
Sengkang	205,998	99,442	106,555	148,800	79,944	68,856	141,414	76,243	65,172	7,386	3,701	3,685	57,197	19,498	37,699
Serangoon	103,278	48,874	54,404	67,368	35,032	32,336	63,558	33,147	30,411	3,810	1,885	1,925	35,910	13,841	22,068
Tampines	226,982	110,085	116,898	153,785	83,660	70,126	144,548	78,768	65,780	9,237	4,892	4,345	73,197	26,425	46,772
Tanglin	16,737	7,740	8,997	10,700	5,684	5,016	10,205	5,482	4,723	495	202	293	6,037	2,057	3,981
Toa Payoh	104,789	47,763	57,026	67,941	33,735	34,206	63,554	31,607	31,947	4,387	2,128	2,259	36,848	14,028	22,820
Woodlands	214,946	106,772	108,173	148,257	82,128	66,129	138,703	77,451	61,252	9,554	4,677	4,877	66,689	24,645	42,044
Yishun	188,451	91,242	97,209	130,605	70,476	60,130	122,197	66,105	56,092	8,408	4,371	4,037	57,846	20,767	37,079
Others	25,756	12,339	13,417	17,633	9,317	8,316	16,705	8,847	7,858	928	470	458	8,124	3,023	5,101

Note: Planning areas refer to areas demarcated in the Urban Redevelopment Authority's Master Plan 2019.

CENSUS OF POPULATION 2020

Table 98 Resident Population Aged 15 Years and Over by Planning Area of Residence and Language Literate In

Number

Planning Area of Residence	Total	Not Literate	Literate	One Language Only				
				English Only	Chinese Only	Malay Only	Tamil Only	Non-Official Language Only
Total	3,459,093	99,212	3,359,881	362,469	438,279	45,753	9,600	5,998
Ang Mo Kio	143,616	7,054	136,561	16,464	25,827	1,368	496	339
Bedok	238,734	7,165	231,568	29,023	29,765	4,302	322	386
Bishan	76,800	1,691	75,110	11,916	7,945	346	99	96
Bukit Batok	139,173	3,719	135,453	13,621	16,761	2,418	386	86
Bukit Merah	128,585	5,842	122,742	13,984	20,668	1,938	784	311
Bukit Panjang	120,112	3,526	116,586	10,600	16,146	1,647	241	143
Bukit Timah	62,963	554	62,409	12,529	3,074	72	45	41
Choa Chu Kang	167,886	3,407	164,479	14,065	19,414	2,701	426	204
Clementi	79,300	2,468	76,831	9,096	10,029	1,202	278	141
Downtown Core	2,720	13	2,707	475	176	-	-	8
Geylang	96,750	4,446	92,304	9,511	15,951	1,455	334	262
Hougang	195,874	6,239	189,636	20,860	28,718	1,565	572	382
Jurong East	69,007	2,313	66,694	6,260	10,809	1,516	274	93
Jurong West	225,771	6,756	219,014	16,135	32,921	4,230	802	639
Kallang	88,333	4,299	84,034	10,123	14,858	1,030	531	241
Marine Parade	38,447	843	37,604	6,931	3,444	418	29	113
Novena	40,195	1,046	39,149	6,500	4,028	153	162	94
Outram	15,637	1,106	14,531	1,516	3,374	162	90	19
Pasir Ris	130,234	1,773	128,461	14,560	9,350	1,474	164	128
Punggol	135,347	2,626	132,721	12,411	12,270	1,088	146	345

Note: Planning areas refer to areas demarcated in the Urban Redevelopment Authority's Master Plan 2019.

CENSUS OF POPULATION 2020

Table 98 Resident Population Aged 15 Years and Over by Planning Area of Residence and Language Literate In

- continued

Number

Planning Area of Residence	Total	Not Literate	Literate	One Language Only				
				English Only	Chinese Only	Malay Only	Tamil Only	Non-Official Language Only
Queenstown	80,302	2,994	77,308	11,302	10,761	770	317	192
River Valley	8,420	15	8,405	1,705	248	6	-	24
Sembawang	87,951	1,966	85,985	7,146	10,155	1,062	242	77
Sengkang	205,998	3,753	202,245	17,650	23,238	1,693	407	351
Serangoon	103,278	2,395	100,883	15,186	12,163	431	399	80
Tampines	226,982	5,744	221,239	21,796	24,607	4,438	304	202
Tanglin	16,737	87	16,651	4,101	507	4	3	49
Toa Payoh	104,789	4,354	100,435	13,727	15,197	777	304	226
Woodlands	214,946	4,623	210,322	14,244	25,949	4,417	718	279
Yishun	188,451	5,785	182,666	14,729	27,020	2,945	559	383
Others	25,756	611	25,146	4,304	2,903	126	164	65

Note: Planning areas refer to areas demarcated in the Urban Redevelopment Authority's Master Plan 2019.

CENSUS OF POPULATION 2020

Table 98 Resident Population Aged 15 Years and Over by Planning Area of Residence and Language Literate In

- continued

Number

Planning Area of Residence	Two Languages Only					Three or More Languages		
	English & Chinese Only	English & Malay Only	English & Tamil Only	English & Non-Official Language Only	Other Two Languages Only	English, Chinese & Malay Only	English, Malay & Tamil Only	Other Three or More Languages
Total	1,584,180	465,744	123,308	78,208	8,107	132,424	15,516	90,295
Ang Mo Kio	65,590	9,678	5,580	2,060	204	5,592	835	2,530
Bedok	105,756	35,186	4,274	6,177	616	6,986	569	8,208
Bishan	41,085	4,244	2,610	1,404	103	2,714	309	2,238
Bukit Batok	62,281	19,337	6,268	3,590	400	5,903	789	3,613
Bukit Merah	60,047	9,150	5,216	2,832	272	3,531	775	3,234
Bukit Panjang	57,077	17,411	4,088	2,102	262	3,648	569	2,650
Bukit Timah	35,822	2,626	649	2,490	51	2,071	76	2,863
Choa Chu Kang	75,151	29,086	8,168	3,586	477	6,558	1,022	3,623
Clementi	38,909	7,809	2,282	1,853	154	2,802	334	1,943
Downtown Core	1,424	157	10	208	4	91	-	155
Geylang	42,303	11,870	2,385	2,009	296	3,359	264	2,306
Hougang	97,503	18,114	7,825	2,525	410	5,896	640	4,625
Jurong East	27,955	10,095	3,593	1,390	235	2,898	344	1,233
Jurong West	93,658	37,037	10,141	4,204	793	12,441	1,326	4,688
Kallang	37,734	5,654	4,410	3,497	217	2,648	472	2,617
Marine Parade	17,949	3,404	534	1,899	67	1,059	158	1,600
Novena	20,416	2,224	1,122	1,462	50	1,291	185	1,461
Outram	6,595	1,147	431	268	57	454	44	372
Pasir Ris	60,686	27,902	2,582	3,185	211	3,853	462	3,903
Punggol	72,323	18,652	3,258	2,823	286	5,551	284	3,285

Note: Planning areas refer to areas demarcated in the Urban Redevelopment Authority's Master Plan 2019.

CENSUS OF POPULATION 2020

Table 98 Resident Population Aged 15 Years and Over by Planning Area of Residence and Language Literate In

- continued

Number

Planning Area of Residence	Two Languages Only					Three or More Languages		
	English & Chinese Only	English & Malay Only	English & Tamil Only	English & Non-Official Language Only	Other Two Languages Only	English, Chinese & Malay Only	English, Malay & Tamil Only	Other Three or More Languages
Queenstown	37,407	6,447	2,072	2,075	161	2,865	332	2,608
River Valley	3,608	461	67	1,134	28	357	5	762
Sembawang	39,500	13,873	3,997	1,907	266	5,439	493	1,828
Sengkang	107,922	22,659	8,157	5,205	361	8,461	669	5,473
Serangoon	53,961	6,456	4,449	1,544	196	3,083	571	2,365
Tampines	96,446	50,578	4,964	4,732	325	6,208	496	6,142
Tanglin	7,642	746	133	1,637	69	597	20	1,143
Toa Payoh	50,217	8,219	2,900	1,795	251	4,250	297	2,276
Woodlands	78,857	51,470	10,359	3,410	724	13,029	1,845	5,023
Yishun	77,754	32,512	9,452	3,502	493	7,942	1,235	4,139
Others	10,604	1,540	1,333	1,703	68	843	102	1,389

Note: Planning areas refer to areas demarcated in the Urban Redevelopment Authority's Master Plan 2019.

CENSUS OF POPULATION 2020

Table 99 Resident Population Aged 15 Years and Over by Planning Area of Residence and Religion

Number

Planning Area of Residence	Total	No Religion	Buddhism	Taoism[1/]	Islam	Hinduism	Sikhism	Christianity		Other Religions
								Catholic	Other Christians	
Total	3,459,093	692,528	1,074,159	303,960	539,251	172,963	12,051	242,681	411,674	9,827
Ang Mo Kio	143,616	30,141	49,544	17,279	10,952	6,661	342	12,143	16,339	214
Bedok	238,734	47,193	69,927	18,890	40,660	10,321	1,058	20,874	29,299	511
Bishan	76,800	19,247	21,950	5,304	3,382	3,217	146	8,607	14,759	189
Bukit Batok	139,173	26,343	41,591	12,344	23,059	9,228	377	8,125	17,726	380
Bukit Merah	128,585	29,934	42,224	11,813	12,248	6,308	656	8,167	16,675	560
Bukit Panjang	120,112	22,937	37,693	13,519	20,325	5,239	365	7,077	12,715	242
Bukit Timah	62,963	17,733	11,103	3,015	736	2,063	227	7,950	19,824	312
Choa Chu Kang	167,886	29,826	51,662	17,284	34,825	9,963	319	8,605	15,082	320
Clementi	79,300	18,417	23,091	6,399	9,033	3,398	356	5,608	12,695	303
Downtown Core	2,720	1,011	615	109	93	77	-	347	464	4
Geylang	96,750	20,690	32,411	9,027	15,328	2,892	193	5,033	10,996	180
Hougang	195,874	40,403	66,030	19,523	20,294	8,710	967	17,093	22,185	670
Jurong East	69,007	12,575	21,756	7,343	12,743	4,832	183	2,879	6,552	145
Jurong West	225,771	41,074	78,615	24,184	46,353	12,143	666	7,769	14,345	620
Kallang	88,333	18,470	28,286	8,979	8,591	7,206	631	6,105	9,737	329
Marine Parade	38,447	9,103	8,532	2,087	3,243	2,718	209	4,426	7,791	338
Novena	40,195	10,338	10,574	2,328	2,114	1,822	205	4,598	8,072	142
Outram	15,637	4,139	5,138	1,633	1,470	591	41	681	1,881	63
Pasir Ris	130,234	24,187	33,119	8,777	30,214	4,566	491	9,983	18,383	515
Punggol	135,347	28,518	45,742	10,550	20,960	4,976	280	9,104	14,861	356

Note: Planning areas refer to areas demarcated in the Urban Redevelopment Authority's Master Plan 2019.

[1/] Includes Chinese Traditional Beliefs.

CENSUS OF POPULATION 2020

Table 99 Resident Population Aged 15 Years and Over by Planning Area of Residence and Religion

- continued

Number

Planning Area of Residence	Total	No Religion	Buddhism	Taoism[1/]	Islam	Hinduism	Sikhism	Christianity		Other Religions
								Catholic	Other Christians	
Queenstown	80,302	18,942	22,997	5,856	6,785	3,496	468	6,802	14,755	202
River Valley	8,420	2,565	1,297	175	154	863	27	1,057	2,202	81
Sembawang	87,951	17,136	29,545	7,412	15,532	4,710	219	4,815	8,349	234
Sengkang	205,998	43,436	72,229	17,591	26,557	10,715	639	14,123	20,258	450
Serangoon	103,278	22,647	30,157	9,363	5,316	6,233	340	11,557	17,399	266
Tampines	226,982	36,837	64,965	18,089	59,177	8,351	703	13,594	24,778	488
Tanglin	16,737	4,654	2,550	539	423	1,102	92	2,680	4,567	131
Toa Payoh	104,789	23,483	34,920	9,271	8,521	3,807	245	9,929	14,250	364
Woodlands	214,946	32,251	66,744	15,988	60,365	13,535	683	9,868	14,900	612
Yishun	188,451	32,049	62,216	17,681	38,022	11,466	767	10,364	15,567	318
Others	25,756	6,249	6,936	1,610	1,780	1,751	156	2,719	4,266	290

Note: Planning areas refer to areas demarcated in the Urban Redevelopment Authority's Master Plan 2019.

[1/] Includes Chinese Traditional Beliefs.

CENSUS OF POPULATION 2020

Table 100 Resident Population Aged 15 Years and Over by Planning Area of Residence and Highest Qualification Attained

Number

Planning Area of Residence	Total	No Qualification	Primary	Lower Secondary	Secondary	Post-Secondary (Non-Tertiary)	Polytechnic Diploma	Professional Qualification and Other Diploma	University
Total	3,140,436	333,821	173,912	258,136	505,564	341,886	301,963	217,970	1,007,183
Ang Mo Kio	132,133	20,625	9,551	12,060	21,200	12,397	10,556	8,508	37,234
Bedok	218,749	23,987	13,335	15,887	36,058	22,719	17,306	14,389	75,068
Bishan	69,207	5,379	2,374	4,739	9,997	5,993	5,771	4,458	30,497
Bukit Batok	126,128	12,735	6,954	10,561	20,076	13,684	11,727	8,290	42,101
Bukit Merah	119,760	18,587	8,076	10,320	17,362	10,705	8,964	7,289	38,458
Bukit Panjang	106,984	11,486	6,646	9,501	18,364	12,113	11,745	6,300	30,829
Bukit Timah	55,430	1,895	857	1,587	4,420	3,999	2,662	3,244	36,767
Choa Chu Kang	148,660	14,196	7,722	12,165	25,014	20,267	17,694	10,582	41,019
Clementi	72,644	8,450	3,885	5,929	10,273	6,274	5,491	4,306	28,038
Downtown Core	2,574	91	51	81	153	154	152	176	1,717
Geylang	89,469	12,384	6,278	8,239	14,003	8,891	7,173	5,544	26,956
Hougang	178,099	20,603	10,583	15,905	29,994	18,891	17,296	12,423	52,406
Jurong East	62,724	8,293	4,421	6,172	10,608	6,894	5,767	3,968	16,602
Jurong West	203,165	24,024	13,919	18,912	34,903	26,830	20,837	15,065	48,675
Kallang	82,090	11,979	5,788	7,785	12,015	7,066	5,444	4,831	27,184
Marine Parade	34,960	2,592	1,257	2,266	4,647	3,097	2,032	2,243	16,826
Novena	37,018	3,170	1,432	2,320	4,526	3,082	2,248	2,522	17,717
Outram	14,864	2,892	1,336	1,581	2,041	1,186	940	676	4,213
Pasir Ris	115,103	7,505	4,130	7,488	20,197	13,315	15,053	8,779	38,636
Punggol	124,455	8,601	5,214	8,595	18,752	13,733	15,455	10,632	43,473

Notes:

Planning areas refer to areas demarcated in the Urban Redevelopment Authority's Master Plan 2019.

Data pertain to residents who were not attending educational institutions as full-time students and include those who were upgrading their qualifications through part-time courses.

CENSUS OF POPULATION 2020

Table 100 Resident Population Aged 15 Years and Over by Planning Area of Residence and Highest Qualification Attained

- continued

Number

Planning Area of Residence	Total	No Qualification	Primary	Lower Secondary	Secondary	Post-Secondary (Non-Tertiary)	Polytechnic Diploma	Professional Qualification and Other Diploma	University
Queenstown	74,324	9,717	4,007	6,215	10,389	6,238	5,426	4,573	27,759
River Valley	7,683	97	57	127	444	543	307	457	5,650
Sembawang	79,446	7,036	3,806	6,632	12,253	9,356	9,069	7,039	24,255
Sengkang	186,531	15,853	9,249	14,270	28,377	20,318	20,627	15,252	62,586
Serangoon	93,371	8,673	3,945	7,145	14,107	8,935	7,404	6,085	37,075
Tampines	206,627	20,016	10,453	16,950	38,437	25,158	23,046	14,477	58,090
Tanglin	15,259	275	135	343	981	875	478	915	11,257
Toa Payoh	96,560	12,462	5,576	8,330	15,828	9,654	7,501	6,350	30,858
Woodlands	190,380	17,982	11,809	17,673	36,202	26,313	23,808	14,688	41,904
Yishun	172,099	20,037	10,398	16,967	31,231	21,503	18,416	12,736	40,809
Others	23,939	2,199	667	1,393	2,712	1,702	1,568	1,172	12,527

Notes:

Planning areas refer to areas demarcated in the Urban Redevelopment Authority's Master Plan 2019.

Data pertain to residents who were not attending educational institutions as full-time students and include those who were upgrading their qualifications through part-time courses.

CENSUS OF POPULATION 2020

Table 101 Employed Residents Aged 15 Years and Over by Planning Area of Residence and Industry

Number

Planning Area of Residence	Total	Manufacturing	Construction	Services					
				Total	Wholesale & Retail Trade	Transportation & Storage	Accommodation & Food Services	Information & Communications	Financial & Insurance Services
Total	2,208,358	220,613	91,132	1,876,083	328,010	210,873	133,315	108,248	203,220
Ang Mo Kio	86,497	7,667	4,011	74,006	12,746	6,989	6,312	4,572	7,093
Bedok	145,214	11,396	4,921	127,959	22,211	15,015	9,020	8,343	16,117
Bishan	47,460	3,758	1,412	41,951	6,885	2,929	2,259	3,131	5,739
Bukit Batok	90,479	10,254	4,254	74,847	13,634	8,346	4,966	3,817	6,058
Bukit Merah	78,703	5,096	2,125	70,881	11,562	6,424	6,200	3,985	8,692
Bukit Panjang	77,492	8,656	3,624	64,342	11,488	7,762	4,514	3,442	5,416
Bukit Timah	37,002	2,277	751	33,741	5,438	1,170	939	2,306	5,910
Choa Chu Kang	111,120	14,730	4,937	90,058	16,789	11,872	5,864	4,253	7,198
Clementi	47,609	4,548	1,327	41,273	6,583	3,930	2,341	2,290	4,569
Downtown Core	1,962	57	35	1,861	340	60	76	150	577
Geylang	61,059	4,783	2,703	53,189	9,363	5,182	4,833	3,247	6,301
Hougang	127,239	11,231	5,952	108,865	19,856	12,324	8,254	6,118	11,571
Jurong East	41,926	5,722	1,877	33,681	6,222	4,366	2,522	1,786	2,611
Jurong West	148,785	23,977	7,341	115,330	23,209	16,834	9,478	5,264	8,260
Kallang	54,919	3,903	1,716	49,033	8,735	4,622	4,466	2,983	6,188
Marine Parade	22,128	1,145	554	20,302	3,638	1,437	906	1,425	3,908
Novena	25,168	1,405	617	22,952	3,912	1,592	1,540	1,406	3,704
Outram	9,269	607	232	8,399	1,255	799	1,018	448	1,112
Pasir Ris	84,726	7,860	2,959	73,334	11,389	10,150	3,384	4,320	8,735
Punggol	95,536	8,534	3,793	82,514	14,687	9,459	4,923	5,396	9,420

Note: Planning areas refer to areas demarcated in the Urban Redevelopment Authority's Master Plan 2019.

CENSUS OF POPULATION 2020

Table 101 Employed Residents Aged 15 Years and Over by Planning Area of Residence and Industry

- continued

Number

Planning Area of Residence	Total	Manufacturing	Construction	Services					
				Total	Wholesale & Retail Trade	Transportation & Storage	Accommodation & Food Services	Information & Communications	Financial & Insurance Services
Queenstown	48,300	3,792	1,309	42,838	6,930	3,666	2,756	2,891	5,474
River Valley	5,371	252	66	5,031	769	211	180	364	1,379
Sembawang	59,508	8,165	3,397	47,254	8,671	5,199	3,761	2,757	4,314
Sengkang	141,414	12,683	6,424	121,079	21,859	14,473	7,411	7,884	13,077
Serangoon	63,558	5,040	3,049	55,036	10,210	4,374	3,408	3,628	6,751
Tampines	144,548	13,088	4,431	125,523	19,091	19,154	8,707	7,424	13,712
Tanglin	10,205	465	121	9,571	1,604	321	267	658	2,494
Toa Payoh	63,554	4,514	2,150	56,406	9,638	5,484	4,453	2,862	6,504
Woodlands	138,703	20,793	7,858	108,635	18,793	14,158	8,469	4,901	8,672
Yishun	122,197	13,338	6,604	100,989	17,601	11,589	9,151	5,141	9,088
Others	16,705	875	582	15,203	2,903	986	938	1,057	2,578

Note: Planning areas refer to areas demarcated in the Urban Redevelopment Authority's Master Plan 2019.

CENSUS OF POPULATION 2020

Table 101 Employed Residents Aged 15 Years and Over by Planning Area of Residence and Industry

- continued

Number

Planning Area of Residence	Services							Others[1/]
	Real Estate Services	Professional Services	Administrative & Support Services	Public Administration & Education	Health & Social Services	Arts, Entertainment & Recreation	Other Community, Social & Personal Services	
Total	53,754	177,376	131,139	289,985	141,309	33,934	64,920	20,529
Ang Mo Kio	2,300	6,504	5,955	10,900	6,104	1,327	3,205	814
Bedok	4,079	12,974	8,647	17,137	8,373	1,916	4,130	938
Bishan	1,453	4,837	2,104	7,368	3,208	651	1,386	339
Bukit Batok	2,396	7,084	5,356	12,469	6,467	1,323	2,932	1,123
Bukit Merah	2,242	7,811	5,926	9,137	4,996	1,492	2,415	601
Bukit Panjang	1,883	5,751	4,819	10,889	4,906	1,209	2,263	869
Bukit Timah	1,090	5,526	984	5,782	3,344	411	840	232
Choa Chu Kang	2,081	7,830	6,777	16,056	6,866	1,637	2,835	1,395
Clementi	1,134	4,537	2,695	7,652	3,340	795	1,409	461
Downtown Core	68	287	71	110	73	17	32	9
Geylang	1,431	4,922	4,417	6,634	3,258	1,049	2,553	384
Hougang	2,996	9,241	7,644	16,324	8,352	1,938	4,246	1,191
Jurong East	938	3,017	2,836	4,979	2,644	577	1,184	647
Jurong West	2,966	10,253	9,706	17,171	6,952	1,849	3,390	2,137
Kallang	1,286	5,059	3,921	5,999	3,038	938	1,797	267
Marine Parade	649	2,538	997	2,635	1,249	288	632	127
Novena	681	2,890	1,137	2,939	2,115	313	723	193
Outram	192	822	909	944	423	146	332	31
Pasir Ris	1,978	6,756	4,021	14,088	5,210	1,218	2,086	573
Punggol	2,547	7,762	4,237	13,660	5,827	1,735	2,861	696

Note: Planning areas refer to areas demarcated in the Urban Redevelopment Authority's Master Plan 2019.

[1/] Includes Agriculture, Fishing, Quarrying, Utilities and Sewerage & Waste Management.

CENSUS OF POPULATION 2020

Table 101 Employed Residents Aged 15 Years and Over by Planning Area of Residence and Industry

- continued

Number

Planning Area of Residence	Services							Others[1/]
	Real Estate Services	Professional Services	Administrative & Support Services	Public Administration & Education	Health & Social Services	Arts, Entertainment & Recreation	Other Community, Social & Personal Services	
Queenstown	1,395	4,622	3,007	7,031	3,000	778	1,289	362
River Valley	184	911	149	520	252	59	53	22
Sembawang	1,169	3,951	3,389	7,280	4,099	1,017	1,648	692
Sengkang	3,369	10,549	7,682	19,054	9,275	2,234	4,214	1,227
Serangoon	1,798	6,351	3,150	8,487	4,275	850	1,754	433
Tampines	3,084	9,884	8,710	19,842	9,211	2,404	4,299	1,506
Tanglin	359	1,687	217	876	845	119	125	48
Toa Payoh	1,848	5,251	4,253	8,110	4,559	1,017	2,428	483
Woodlands	2,841	7,657	8,857	19,575	8,987	2,213	3,511	1,417
Yishun	2,838	8,063	7,719	14,614	9,228	2,046	3,911	1,266
Others	483	2,050	844	1,721	836	368	438	45

Note: Planning areas refer to areas demarcated in the Urban Redevelopment Authority's Master Plan 2019.

[1/] Includes Agriculture, Fishing, Quarrying, Utilities and Sewerage & Waste Management.

CENSUS OF POPULATION 2020

Table 102 Employed Residents Aged 15 Years and Over by Planning Area of Residence and Occupation

Number

Planning Area of Residence	Total	Legislators, Senior Officials & Managers	Professionals	Associate Professionals & Technicians	Clerical Support Workers	Service & Sales Workers	Craftsmen & Related Trades Workers	Plant & Machine Operators & Assemblers	Cleaners, Labourers & Related Workers	Others[1/]
Total	2,208,358	355,714	520,204	443,735	215,028	254,990	62,218	148,142	152,056	56,273
Ang Mo Kio	86,497	13,371	18,975	16,365	8,058	10,569	2,498	6,222	8,536	1,903
Bedok	145,214	29,967	34,327	25,895	13,396	15,757	3,604	8,535	10,261	3,473
Bishan	47,460	10,648	15,233	8,355	3,727	3,883	890	1,612	1,816	1,298
Bukit Batok	90,479	13,988	21,414	18,440	8,629	10,036	2,772	6,168	6,792	2,240
Bukit Merah	78,703	14,147	19,252	13,562	6,467	9,938	1,778	4,397	7,541	1,622
Bukit Panjang	77,492	10,919	16,782	15,836	7,806	9,031	2,397	6,707	5,563	2,451
Bukit Timah	37,002	13,875	14,138	4,592	1,272	1,207	206	310	360	1,041
Choa Chu Kang	111,120	13,195	23,559	25,802	12,449	12,368	3,328	9,462	7,448	3,509
Clementi	47,609	8,895	14,231	8,729	3,907	4,331	950	2,384	3,283	899
Downtown Core	1,962	824	720	222	98	59	9	4	9	18
Geylang	61,059	10,028	13,364	10,942	6,136	8,248	1,966	3,782	5,455	1,137
Hougang	127,239	19,776	28,167	25,356	13,253	15,332	4,075	9,322	8,868	3,090
Jurong East	41,926	5,019	8,870	8,788	4,468	4,894	1,542	3,502	3,724	1,120
Jurong West	148,785	16,544	27,999	32,708	16,934	17,604	5,639	14,540	12,817	4,000
Kallang	54,919	10,218	13,024	9,103	4,891	6,661	1,488	3,167	5,340	1,027
Marine Parade	22,128	7,155	6,684	3,153	1,451	1,565	286	578	780	476
Novena	25,168	6,795	7,813	3,504	1,770	2,220	400	985	1,126	556
Outram	9,269	1,589	2,259	1,480	654	1,258	179	484	1,263	102
Pasir Ris	84,726	14,178	20,773	19,221	8,709	9,064	1,931	4,810	3,163	2,878
Punggol	95,536	14,113	24,301	22,004	9,554	11,317	2,091	5,698	4,286	2,174

Note: Planning areas refer to areas demarcated in the Urban Redevelopment Authority's Master Plan 2019.

[1/] Includes Agricultural & Fishery Workers and Workers Not Elsewhere Classified.

CENSUS OF POPULATION 2020

Table 102 Employed Residents Aged 15 Years and Over by Planning Area of Residence and Occupation

- continued

Number

Planning Area of Residence	Total	Legislators, Senior Officials & Managers	Professionals	Associate Professionals & Technicians	Clerical Support Workers	Service & Sales Workers	Craftsmen & Related Trades Workers	Plant & Machine Operators & Assemblers	Cleaners, Labourers & Related Workers	Others[1/]
Queenstown	48,300	8,712	14,474	8,480	4,168	4,769	939	2,254	3,517	988
River Valley	5,371	2,461	1,927	554	151	129	-	21	16	113
Sembawang	59,508	7,619	14,003	13,347	6,152	7,080	1,924	4,226	3,483	1,674
Sengkang	141,414	21,140	34,384	30,435	14,255	16,749	3,837	9,077	8,003	3,534
Serangoon	63,558	14,387	17,752	11,666	5,496	5,647	1,270	2,627	3,150	1,564
Tampines	144,548	18,467	32,185	32,113	15,663	18,581	4,141	10,391	9,271	3,735
Tanglin	10,205	4,794	3,831	884	211	227	17	43	39	159
Toa Payoh	63,554	10,446	16,191	11,509	5,944	7,784	1,705	3,619	4,921	1,435
Woodlands	138,703	13,087	24,902	32,170	15,257	19,309	5,744	12,895	10,832	4,506
Yishun	122,197	13,898	23,861	26,115	13,131	17,945	4,403	9,862	9,752	3,230
Others	16,705	5,459	4,809	2,404	972	1,432	210	459	643	318

Note: Planning areas refer to areas demarcated in the Urban Redevelopment Authority's Master Plan 2019.

[1/] Includes Agricultural & Fishery Workers and Workers Not Elsewhere Classified.

CENSUS OF POPULATION 2020

Table 103 Employed Residents Aged 15 Years and Over by Planning Area of Residence and Gross Monthly Income from Work

Number

Planning Area of Residence	Total	Below $1,000	$1,000 - $1,999	$2,000 - $2,999	$3,000 - $3,999	$4,000 - $4,999	$5,000 - $5,999	$6,000 - $6,999
Total	2,208,358	148,859	288,615	262,234	265,564	222,399	191,127	141,671
Ang Mo Kio	86,497	6,306	14,367	10,414	10,210	8,320	7,022	5,489
Bedok	145,214	10,917	19,697	17,730	16,491	12,361	11,162	7,552
Bishan	47,460	2,910	4,713	3,635	4,386	4,276	3,930	3,308
Bukit Batok	90,479	5,589	12,060	11,316	11,626	9,087	7,371	5,860
Bukit Merah	78,703	5,897	11,943	8,123	7,825	6,249	6,411	4,718
Bukit Panjang	77,492	5,526	10,420	9,520	10,562	8,405	7,140	4,572
Bukit Timah	37,002	1,779	1,979	1,660	2,073	2,116	2,467	1,695
Choa Chu Kang	111,120	7,809	13,627	14,344	14,563	13,038	10,682	7,598
Clementi	47,609	2,962	5,558	4,702	4,203	3,911	3,848	3,182
Downtown Core	1,962	86	61	133	73	129	124	75
Geylang	61,059	4,374	9,738	8,060	7,549	5,681	4,562	3,488
Hougang	127,239	9,273	18,531	15,877	16,688	12,827	10,695	7,873
Jurong East	41,926	2,817	6,424	5,593	5,364	4,532	3,688	2,577
Jurong West	148,785	10,288	20,539	20,398	21,789	17,754	14,433	10,063
Kallang	54,919	4,055	8,341	6,262	5,652	4,849	4,168	2,989
Marine Parade	22,128	1,336	1,867	1,868	1,956	1,507	1,558	1,108
Novena	25,168	1,468	2,621	2,165	2,100	1,852	1,799	1,239
Outram	9,269	833	1,656	1,111	769	711	643	378
Pasir Ris	84,726	5,604	8,239	9,396	10,370	8,790	7,826	5,773
Punggol	95,536	5,146	9,897	9,542	11,021	10,337	9,577	7,009

Notes:

Planning areas refer to areas demarcated in the Urban Redevelopment Authority's Master Plan 2019.

Income from work includes employer CPF contributions.

CENSUS OF POPULATION 2020

Table 103 Employed Residents Aged 15 Years and Over by Planning Area of Residence and Gross Monthly Income from Work

- continued

Number

Planning Area of Residence	Total	Below $1,000	$1,000 - $1,999	$2,000 - $2,999	$3,000 - $3,999	$4,000 - $4,999	$5,000 - $5,999	$6,000 - $6,999
Queenstown	48,300	3,010	6,385	5,076	4,551	4,081	3,796	2,883
River Valley	5,371	208	224	229	272	260	342	219
Sembawang	59,508	3,791	6,653	7,743	8,024	6,915	5,857	4,614
Sengkang	141,414	8,651	17,230	15,393	16,130	15,469	12,751	11,198
Serangoon	63,558	3,740	7,518	6,247	6,299	5,600	5,431	3,878
Tampines	144,548	10,239	19,330	17,248	19,714	16,078	12,917	8,953
Tanglin	10,205	344	335	383	487	383	612	387
Toa Payoh	63,554	4,623	8,866	7,074	7,174	5,873	4,725	4,335
Woodlands	138,703	10,550	20,131	21,026	19,704	16,449	12,758	9,353
Yishun	122,197	7,834	17,867	18,736	16,675	13,441	11,615	8,184
Others	16,705	895	1,800	1,227	1,263	1,114	1,217	1,122

Notes:

Planning areas refer to areas demarcated in the Urban Redevelopment Authority's Master Plan 2019.

Income from work includes employer CPF contributions.

CENSUS OF POPULATION 2020

Table 103 Employed Residents Aged 15 Years and Over by Planning Area of Residence and Gross Monthly Income from Work

- continued

Number

Planning Area of Residence	$7,000 - $7,999	$8,000 - $8,999	$9,000 - $9,999	$10,000 - 10,999	$11,000 - 11,999	$12,000 - $14,999	$15,000 & Over
Total	115,069	99,041	77,911	69,597	53,593	100,120	172,559
Ang Mo Kio	4,291	3,392	2,598	2,637	1,905	3,237	6,309
Bedok	5,855	5,985	4,842	4,301	4,067	7,528	16,726
Bishan	2,651	2,692	1,890	1,835	1,525	3,253	6,458
Bukit Batok	5,152	4,041	3,221	2,636	2,145	4,288	6,088
Bukit Merah	4,132	3,552	2,802	2,806	2,318	4,404	7,522
Bukit Panjang	4,177	3,446	2,398	2,085	1,905	2,994	4,340
Bukit Timah	1,774	1,677	1,359	1,803	1,334	2,661	12,626
Choa Chu Kang	6,128	5,104	3,787	3,255	2,618	3,802	4,766
Clementi	2,648	2,293	2,038	1,925	1,422	3,153	5,764
Downtown Core	75	96	88	77	62	174	707
Geylang	2,561	2,191	2,007	1,953	1,407	2,836	4,653
Hougang	5,989	5,649	4,091	3,577	2,873	5,396	7,902
Jurong East	2,393	1,711	1,374	1,125	843	1,465	2,018
Jurong West	7,255	6,010	4,563	3,428	2,323	4,617	5,326
Kallang	2,753	2,169	2,016	2,141	1,213	2,828	5,483
Marine Parade	817	823	861	976	728	1,473	5,250
Novena	1,138	1,250	867	1,032	594	1,529	5,514
Outram	429	374	306	401	245	566	847
Pasir Ris	4,549	3,966	3,592	3,184	2,385	4,308	6,743
Punggol	6,845	5,632	4,402	3,765	2,587	5,218	4,558

Notes:

Planning areas refer to areas demarcated in the Urban Redevelopment Authority's Master Plan 2019.

Income from work includes employer CPF contributions.

CENSUS OF POPULATION 2020

Table 103 Employed Residents Aged 15 Years and Over by Planning Area of Residence and Gross Monthly Income from Work

- continued

Number

Planning Area of Residence	$7,000 - $7,999	$8,000 - $8,999	$9,000 - $9,999	$10,000 - 10,999	$11,000 - 11,999	$12,000 - $14,999	$15,000 & Over
Queenstown	2,388	2,367	1,896	1,731	1,403	3,292	5,440
River Valley	270	231	148	183	177	337	2,272
Sembawang	3,438	2,850	2,037	1,754	1,435	2,237	2,161
Sengkang	8,471	7,626	5,497	5,482	3,875	6,995	6,648
Serangoon	3,426	3,052	2,427	2,490	1,674	3,627	8,149
Tampines	7,887	6,103	4,864	4,045	3,474	5,856	7,842
Tanglin	427	487	325	501	326	809	4,399
Toa Payoh	3,212	2,964	2,652	2,030	1,689	3,180	5,156
Woodlands	6,842	5,611	4,529	2,660	2,353	3,944	2,794
Yishun	6,424	5,009	3,872	2,973	2,222	3,320	4,025
Others	673	689	562	807	470	794	4,072

Notes:

Planning areas refer to areas demarcated in the Urban Redevelopment Authority's Master Plan 2019.

Income from work includes employer CPF contributions.

CENSUS OF POPULATION 2020

Table 104 Employed Residents Aged 15 Years and Over by Planning Area of Residence and Usual Mode of Transport to Work

Number

Planning Area of Residence	Total	Public Bus Only	MRT/LRT Only	MRT/LRT & Public Bus Only	Other combinations of MRT/LRT or Public Bus	Taxi/Private Hire Car Only	Car Only	Private Chartered Bus/Van Only	Lorry/Pickup Only	Motorcycle/ Scooter Only	Others	No Transport Required
Total	2,177,456	325,779	287,426	559,336	84,893	65,118	459,796	44,883	28,894	73,487	34,937	212,907
Ang Mo Kio	85,489	14,928	10,689	24,760	1,651	2,204	16,343	1,567	1,454	2,095	976	8,822
Bedok	143,227	25,560	16,411	32,836	3,298	4,732	34,792	2,096	1,611	4,152	2,592	15,146
Bishan	46,693	5,498	7,736	12,923	859	1,590	12,651	475	323	620	333	3,685
Bukit Batok	89,052	13,706	10,643	24,856	2,547	2,108	20,004	2,307	1,284	3,224	997	7,376
Bukit Merah	77,749	18,461	9,779	18,881	1,537	3,128	13,312	717	786	1,553	852	8,743
Bukit Panjang	76,315	12,968	6,581	15,625	8,049	1,723	17,337	1,818	1,563	2,855	862	6,935
Bukit Timah	36,394	2,639	5,022	4,918	545	1,501	17,909	237	105	191	244	3,082
Choa Chu Kang	109,435	8,584	13,152	34,694	7,305	2,377	22,300	3,382	1,898	5,163	1,420	9,159
Clementi	46,971	8,641	5,243	12,096	1,199	1,557	11,355	774	375	1,037	631	4,064
Downtown Core	1,914	206	323	176	27	134	254	-	-	5	13	777
Geylang	60,342	9,896	11,445	14,516	1,077	1,651	10,315	723	759	1,630	1,300	7,031
Hougang	125,735	22,743	12,909	35,473	2,608	3,293	26,845	2,116	2,200	3,457	1,867	12,224
Jurong East	41,272	8,472	3,701	11,426	1,057	1,323	6,494	1,709	708	1,586	790	4,006
Jurong West	146,395	22,048	15,284	41,597	5,016	3,302	25,615	6,448	3,056	7,140	3,217	13,670
Kallang	54,249	8,428	10,952	12,323	1,041	2,086	9,496	580	569	1,234	1,010	6,529
Marine Parade	21,845	5,710	433	2,976	279	1,361	8,006	208	79	262	370	2,161
Novena	24,850	4,250	2,034	5,316	276	1,406	7,696	243	138	504	307	2,681
Outram	9,182	1,527	1,873	1,717	155	252	1,005	71	50	110	95	2,326
Pasir Ris	83,362	12,420	8,069	23,973	1,701	3,241	20,933	1,235	644	3,442	1,238	6,466
Punggol	94,531	8,975	13,546	19,443	12,437	2,573	21,884	1,676	999	3,619	1,553	7,826

Notes:

Planning areas refer to areas demarcated in the Urban Redevelopment Authority's Master Plan 2019.

Data exclude employed persons who were overseas for more than 6 months.

CENSUS OF POPULATION 2020

Table 104 Employed Residents Aged 15 Years and Over by Planning Area of Residence and Usual Mode of Transport to Work

- continued

Number

Planning Area of Residence	Total	Public Bus Only	MRT/LRT Only	MRT/LRT & Public Bus Only	Other combinations of MRT/LRT or Public Bus	Taxi/Private Hire Car Only	Car Only	Private Chartered Bus/Van Only	Lorry/Pickup Only	Motorcycle/ Scooter Only	Others	No Transport Required
Queenstown	47,625	8,856	8,542	11,023	944	1,766	9,251	606	353	841	428	5,015
River Valley	5,245	490	692	620	84	651	1,854	31	-	16	65	742
Sembawang	58,654	5,648	13,012	16,804	1,478	1,082	9,981	1,244	891	2,286	1,302	4,925
Sengkang	139,407	18,315	19,110	29,530	16,193	3,734	28,363	2,498	1,615	4,711	2,184	13,155
Serangoon	62,567	7,671	9,066	15,724	1,166	1,955	18,497	784	696	895	422	5,690
Tampines	142,881	25,058	20,843	34,708	3,591	4,357	26,251	2,972	1,351	6,762	3,052	13,937
Tanglin	10,062	930	841	1,077	59	987	5,065	47	3	55	102	897
Toa Payoh	62,767	9,540	12,084	16,847	1,107	2,185	11,207	843	577	1,163	719	6,496
Woodlands	136,267	15,314	18,099	43,754	4,235	3,046	20,453	4,260	2,460	8,076	2,865	13,705
Yishun	120,588	16,601	16,841	36,146	3,158	2,683	19,404	3,059	2,192	4,610	2,823	13,071
Others	16,392	1,697	2,472	2,575	214	1,131	4,922	158	153	195	309	2,565

Notes:

Planning areas refer to areas demarcated in the Urban Redevelopment Authority's Master Plan 2019.

Data exclude employed persons who were overseas for more than 6 months.

CENSUS OF POPULATION 2020

Table 105 Employed Residents Aged 15 Years and Over by Planning Area of Residence and Travelling Time to Work

Number

Planning Area of Residence	Total	Up to 15 mins	16 - 30 mins	31 - 45 mins	46 - 60 mins	More than 60 mins
Total	2,108,482	298,425	692,713	483,819	436,693	196,833
Ang Mo Kio	82,789	10,709	25,897	20,790	18,779	6,614
Bedok	137,096	22,557	51,123	31,399	23,266	8,751
Bishan	45,033	4,797	16,750	13,516	7,768	2,202
Bukit Batok	86,823	10,463	27,801	20,367	20,869	7,323
Bukit Merah	75,343	14,740	33,899	14,535	8,526	3,642
Bukit Panjang	74,388	8,026	21,049	17,208	19,622	8,484
Bukit Timah	34,129	4,537	17,312	7,851	3,481	949
Choa Chu Kang	106,839	11,498	27,601	23,695	29,657	14,388
Clementi	45,571	6,753	17,571	11,021	7,606	2,620
Downtown Core	1,784	879	669	118	88	29
Geylang	58,523	11,042	23,782	12,784	7,819	3,094
Hougang	121,554	15,742	37,494	32,103	25,450	10,765
Jurong East	40,185	5,679	12,504	9,056	9,020	3,925
Jurong West	142,300	21,569	45,550	30,469	29,818	14,894
Kallang	52,708	10,279	23,612	10,542	5,849	2,427
Marine Parade	20,728	4,175	9,110	4,120	2,159	1,164
Novena	23,786	4,570	10,605	4,901	2,713	997
Outram	8,950	2,631	3,557	1,359	1,006	398
Pasir Ris	80,845	9,775	25,188	17,318	18,172	10,392
Punggol	91,580	8,424	23,571	22,391	26,199	10,995

Notes:

Planning areas refer to areas demarcated in the Urban Redevelopment Authority's Master Plan 2019.

Data exclude employed persons working at their place of residence and employed persons who were overseas for more than 6 months.

CENSUS OF POPULATION 2020

Table 105 Employed Residents Aged 15 Years and Over by Planning Area of Residence and Travelling Time to Work

- continued

Number

Planning Area of Residence	Total	Up to 15 mins	16 - 30 mins	31 - 45 mins	46 - 60 mins	More than 60 mins
Queenstown	45,868	7,103	19,705	10,487	6,247	2,326
River Valley	4,788	1,620	2,381	429	251	107
Sembawang	57,124	6,609	12,212	12,412	16,817	9,074
Sengkang	134,408	13,713	37,298	34,560	35,728	13,109
Serangoon	60,003	7,988	22,718	15,410	10,386	3,500
Tampines	139,003	21,958	45,488	31,948	27,598	12,011
Tanglin	9,307	2,403	5,090	1,308	366	140
Toa Payoh	61,057	9,526	23,699	16,195	8,620	3,017
Woodlands	132,933	18,557	33,201	25,802	31,529	23,845
Yishun	117,546	15,957	28,846	27,488	30,061	15,195
Others	15,493	4,146	7,430	2,239	1,225	454

Notes:

Planning areas refer to areas demarcated in the Urban Redevelopment Authority's Master Plan 2019.

Data exclude employed persons working at their place of residence and employed persons who were overseas for more than 6 months.

CENSUS OF POPULATION 2020

Table 106 Resident Households by Planning Area of Residence and Type of Dwelling

Number

Planning Area of Residence	Total	HDB Dwellings					Condominiums and Other Apartments	Landed Properties	Others
		Total	1- and 2-Room Flats[1/]	3-Room Flats	4-Room Flats	5-Room and Executive Flats			
Total	1,372,559	1,080,088	88,814	242,388	434,277	314,609	220,102	68,425	3,944
Ang Mo Kio	60,220	50,647	5,002	24,087	14,894	6,664	4,815	4,433	325
Bedok	97,551	64,565	5,391	22,903	22,045	14,226	20,922	11,545	519
Bishan	29,445	20,547	605	2,334	9,882	7,727	5,786	3,040	72
Bukit Batok	54,297	43,387	3,335	11,517	18,425	10,109	9,338	1,466	106
Bukit Merah	59,700	53,875	10,995	15,708	17,382	9,790	5,429	190	207
Bukit Panjang	43,580	36,120	1,234	3,638	17,144	14,104	6,643	817	-
Bukit Timah	24,612	2,493	147	469	850	1,027	12,827	9,163	129
Choa Chu Kang	58,024	50,018	2,088	2,487	24,202	21,241	7,395	606	5
Clementi	33,609	25,820	1,117	11,461	9,298	3,943	5,988	1,614	186
Downtown Core	1,547	229	-	-	229	-	1,282	-	36
Geylang	42,060	30,971	4,174	11,708	10,424	4,665	8,880	1,864	344
Hougang	75,109	57,979	3,132	10,958	27,963	15,926	10,899	6,073	158
Jurong East	27,213	24,649	1,090	7,162	8,455	7,942	2,477	-	86
Jurong West	83,879	77,166	3,700	12,815	31,404	29,247	5,632	1,019	61
Kallang	40,832	32,257	6,907	10,940	9,674	4,736	7,709	509	357
Marine Parade	17,069	7,993	1,387	2,946	1,826	1,833	6,334	2,603	139
Novena	18,281	8,370	768	3,342	2,822	1,438	7,641	2,193	76
Outram	8,053	7,605	2,889	2,356	1,735	625	420	-	27
Pasir Ris	44,799	30,080	734	356	11,809	17,180	12,814	1,905	-
Punggol	56,166	49,035	4,364	5,404	22,277	16,990	7,061	69	-

Note: Planning areas refer to areas demarcated in the Urban Redevelopment Authority's Master Plan 2019.

[1/] Includes HDB studio apartments.

CENSUS OF POPULATION 2020

Table 106 Resident Households by Planning Area of Residence and Type of Dwelling

- continued

Number

Planning Area of Residence	Total	HDB Dwellings					Condominiums and Other Apartments	Landed Properties	Others
		Total	1- and 2-Room Flats[1/]	3-Room Flats	4-Room Flats	5-Room and Executive Flats			
Queenstown	37,053	31,259	3,814	13,661	9,424	4,360	4,676	1,032	86
River Valley	3,976	-	-	-	-	-	3,721	252	3
Sembawang	33,049	28,584	3,516	1,507	11,908	11,653	3,509	943	13
Sengkang	79,376	68,180	3,950	4,043	31,507	28,680	10,823	372	-
Serangoon	38,086	22,085	664	4,376	10,514	6,531	6,178	9,745	78
Tampines	83,681	72,846	3,215	14,313	31,182	24,136	9,543	1,211	81
Tanglin	7,938	187	-	21	79	86	6,493	1,234	25
Toa Payoh	46,880	39,272	4,793	16,019	11,368	7,092	5,440	1,771	397
Woodlands	78,839	72,965	5,299	7,367	31,978	28,321	5,592	214	68
Yishun	75,403	66,773	4,119	16,531	32,083	14,040	6,902	1,496	232
Others	12,233	4,131	383	1,961	1,492	295	6,933	1,045	124

Note: Planning areas refer to areas demarcated in the Urban Redevelopment Authority's Master Plan 2019.

[1/] Includes HDB studio apartments.

CENSUS OF POPULATION 2020

Table 107 Resident Households by Planning Area of Residence and Tenancy

Number

Planning Area of Residence	Total	Owner-Occupied	Rented	Others
Total	1,372,559	1,206,030	152,123	14,407
Ang Mo Kio	60,220	51,897	7,640	683
Bedok	97,551	85,033	11,127	1,391
Bishan	29,445	25,654	3,410	381
Bukit Batok	54,297	49,487	4,349	461
Bukit Merah	59,700	46,060	13,134	506
Bukit Panjang	43,580	40,434	2,743	402
Bukit Timah	24,612	20,122	3,879	611
Choa Chu Kang	58,024	53,919	3,700	406
Clementi	33,609	30,042	3,231	336
Downtown Core	1,547	855	620	72
Geylang	42,060	33,761	7,647	652
Hougang	75,109	68,603	5,750	757
Jurong East	27,213	24,505	2,442	266
Jurong West	83,879	76,331	7,029	519
Kallang	40,832	30,671	9,625	537
Marine Parade	17,069	13,086	3,615	368
Novena	18,281	14,811	3,113	356
Outram	8,053	4,718	3,250	84
Pasir Ris	44,799	41,101	3,254	443
Punggol	56,166	51,926	3,902	338

Note: Planning areas refer to areas demarcated in the Urban Redevelopment Authority's Master Plan 2019.

CENSUS OF POPULATION 2020

Table 107 Resident Households by Planning Area of Residence and Tenancy

- continued

Number

Planning Area of Residence	Total	Owner-Occupied	Rented	Others
Queenstown	37,053	31,270	5,269	514
River Valley	3,976	2,454	1,303	220
Sembawang	33,049	29,943	2,745	362
Sengkang	79,376	74,600	4,325	451
Serangoon	38,086	34,232	3,394	460
Tampines	83,681	77,953	5,183	546
Tanglin	7,938	5,432	2,248	258
Toa Payoh	46,880	38,826	7,687	366
Woodlands	78,839	71,040	7,178	621
Yishun	75,403	68,814	5,990	599
Others	12,233	8,449	3,341	443

Note: Planning areas refer to areas demarcated in the Urban Redevelopment Authority's Master Plan 2019.

CENSUS OF POPULATION 2020

Table 108 Resident Households by Planning Area of Residence and Household Structure

Number

Planning Area of Residence	Total	No Family Nucleus	One Family Nucleus			Two Family Nuclei		Three or More Family Nuclei
			One Generation	Two Generations	Three or More Generations	One or Two Generations	Three or More Generations	
Total	1,372,559	301,426	209,094	710,701	75,874	16,829	55,631	3,003
Ang Mo Kio	60,220	17,570	9,155	27,722	3,080	578	2,060	54
Bedok	97,551	24,964	14,879	46,928	5,189	1,156	4,142	294
Bishan	29,445	6,289	4,382	15,588	1,582	250	1,292	63
Bukit Batok	54,297	11,040	8,815	29,501	2,547	532	1,742	119
Bukit Merah	59,700	19,906	9,663	25,650	2,354	496	1,559	72
Bukit Panjang	43,580	6,824	6,049	25,750	2,234	627	2,018	78
Bukit Timah	24,612	3,984	3,687	13,794	1,356	246	1,438	108
Choa Chu Kang	58,024	7,081	7,972	35,574	3,806	973	2,519	99
Clementi	33,609	8,963	5,194	16,470	1,424	320	1,197	41
Downtown Core	1,547	807	298	385	9	16	32	-
Geylang	42,060	14,059	6,268	17,881	1,895	330	1,495	132
Hougang	75,109	15,268	11,161	40,156	4,082	1,075	3,144	223
Jurong East	27,213	6,171	4,469	13,594	1,402	329	1,182	67
Jurong West	83,879	15,145	12,509	45,993	4,914	1,423	3,674	221
Kallang	40,832	14,446	6,689	16,528	1,647	326	1,176	21
Marine Parade	17,069	4,768	2,579	7,954	923	171	621	53
Novena	18,281	5,003	2,940	8,726	843	120	583	65
Outram	8,053	3,605	1,227	2,714	251	48	194	14
Pasir Ris	44,799	6,448	6,006	26,324	3,000	843	1,998	180
Punggol	56,166	7,069	9,839	32,832	3,531	522	2,311	61

Note: Planning areas refer to areas demarcated in the Urban Redevelopment Authority's Master Plan 2019.

CENSUS OF POPULATION 2020

Table 108 Resident Households by Planning Area of Residence and Household Structure

- continued

Number

Planning Area of Residence	Total	No Family Nucleus	One Family Nucleus			Two Family Nuclei		Three or More Family Nuclei
			One Generation	Two Generations	Three or More Generations	One or Two Generations	Three or More Generations	
Queenstown	37,053	11,632	6,339	16,310	1,617	196	930	28
River Valley	3,976	1,194	728	1,793	105	17	134	5
Sembawang	33,049	5,513	5,365	17,911	2,185	483	1,493	100
Sengkang	79,376	11,107	12,053	46,691	5,138	816	3,446	124
Serangoon	38,086	7,817	5,584	19,498	2,331	600	2,114	143
Tampines	83,681	14,991	12,649	45,002	5,474	1,333	3,981	250
Tanglin	7,938	1,880	1,488	3,887	284	81	277	42
Toa Payoh	46,880	15,327	7,013	19,995	2,565	443	1,503	33
Woodlands	78,839	13,270	10,292	44,462	5,314	1,422	3,966	113
Yishun	75,403	15,545	11,621	39,819	4,294	949	3,017	158
Others	12,233	3,741	2,181	5,269	498	108	392	44

Note: Planning areas refer to areas demarcated in the Urban Redevelopment Authority's Master Plan 2019.

CENSUS OF POPULATION 2020

Table 109 Resident Households by Planning Area of Residence and Household Size

Number

Planning Area of Residence	Total	1 Person	2 Persons	3 Persons	4 Persons	5 Persons	6 Persons	7 Persons	8 or More Persons
Total	1,372,559	220,270	309,754	280,544	275,594	163,466	74,981	30,527	17,422
Ang Mo Kio	60,220	12,603	15,564	12,172	10,414	5,116	2,834	980	537
Bedok	97,551	17,598	23,486	19,081	17,654	10,727	4,845	2,631	1,530
Bishan	29,445	4,444	6,352	6,184	6,131	3,551	1,686	682	413
Bukit Batok	54,297	8,445	12,574	12,465	10,873	5,868	2,553	917	603
Bukit Merah	59,700	14,151	17,214	11,016	9,477	5,033	1,724	819	266
Bukit Panjang	43,580	4,953	8,955	9,415	10,166	6,055	2,450	1,030	556
Bukit Timah	24,612	2,464	3,889	4,412	5,121	4,515	2,179	1,295	737
Choa Chu Kang	58,024	5,175	10,812	12,942	14,893	8,292	3,752	1,408	749
Clementi	33,609	6,652	7,989	6,733	6,291	3,676	1,443	566	259
Downtown Core	1,547	681	410	173	130	86	29	27	9
Geylang	42,060	10,321	10,529	8,060	6,276	3,823	1,826	732	492
Hougang	75,109	11,031	17,088	14,966	16,106	9,321	3,957	1,688	952
Jurong East	27,213	4,497	6,627	5,995	5,239	2,802	1,329	465	259
Jurong West	83,879	10,971	17,005	17,656	18,524	10,976	5,382	2,016	1,349
Kallang	40,832	10,816	11,217	6,883	5,912	3,684	1,526	485	309
Marine Parade	17,069	3,367	3,863	3,176	2,842	2,110	940	418	354
Novena	18,281	3,630	4,302	3,366	3,217	2,073	994	389	308
Outram	8,053	2,832	2,195	1,296	888	496	203	113	29
Pasir Ris	44,799	4,790	8,146	8,749	10,900	6,883	3,055	1,462	814
Punggol	56,166	5,375	13,023	12,453	12,781	7,856	2,972	1,248	458

Note: Planning areas refer to areas demarcated in the Urban Redevelopment Authority's Master Plan 2019.

CENSUS OF POPULATION 2020

Table 109 Resident Households by Planning Area of Residence and Household Size

- continued

Number

Planning Area of Residence	Total	1 Person	2 Persons	3 Persons	4 Persons	5 Persons	6 Persons	7 Persons	8 or More Persons
Queenstown	37,053	8,278	10,224	7,181	5,959	3,411	1,284	500	215
River Valley	3,976	869	794	571	740	603	223	117	58
Sembawang	33,049	4,310	7,162	6,744	7,466	4,158	2,097	676	437
Sengkang	79,376	8,576	16,046	17,143	18,989	11,208	5,095	1,632	687
Serangoon	38,086	5,384	7,984	7,800	7,687	4,694	2,309	1,178	1,050
Tampines	83,681	10,895	17,995	18,183	17,600	10,400	5,341	2,303	964
Tanglin	7,938	1,240	1,609	1,290	1,410	1,208	594	307	280
Toa Payoh	46,880	11,689	11,432	8,921	7,454	4,221	2,074	680	408
Woodlands	78,839	9,617	15,549	16,625	16,941	10,943	5,533	2,252	1,379
Yishun	75,403	11,791	16,798	16,724	15,535	8,404	4,116	1,244	790
Others	12,233	2,822	2,919	2,167	1,979	1,273	639	264	170

Note: Planning areas refer to areas demarcated in the Urban Redevelopment Authority's Master Plan 2019.

CENSUS OF POPULATION 2020

Table 110 Resident Households by Planning Area of Residence and Monthly Household Income from Work

Number

Planning Area of Residence	Total	No Employed Person	Below $1,000	$1,000 - $1,999	$2,000 - $2,999	$3,000 - $3,999	$4,000 - $4,999	$5,000 - $5,999	$6,000 - $6,999	$7,000 - $7,999
Total	1,372,559	182,445	27,007	70,569	69,341	74,185	70,712	73,493	68,660	66,119
Ang Mo Kio	60,220	11,455	1,563	4,228	3,572	4,020	3,381	3,134	2,943	2,672
Bedok	97,551	16,818	2,203	5,278	5,245	5,521	4,641	5,102	3,868	4,229
Bishan	29,445	4,412	508	983	910	1,252	996	1,225	1,307	1,078
Bukit Batok	54,297	5,983	847	3,328	3,031	3,136	3,200	3,206	2,713	2,731
Bukit Merah	59,700	12,444	1,899	4,583	3,478	3,465	2,339	2,557	2,173	2,255
Bukit Panjang	43,580	4,389	665	1,665	2,411	2,561	2,495	2,635	2,552	2,450
Bukit Timah	24,612	3,846	294	364	455	356	474	559	485	623
Choa Chu Kang	58,024	4,463	904	2,054	2,776	2,884	3,058	3,335	3,337	3,499
Clementi	33,609	5,990	804	1,656	1,508	1,558	1,410	1,626	1,556	1,315
Downtown Core	1,547	175	21	22	32	25	47	48	45	20
Geylang	42,060	6,991	1,030	2,826	2,860	2,661	2,383	2,385	2,127	1,635
Hougang	75,109	8,503	1,475	4,008	4,473	4,275	4,054	4,157	3,956	3,450
Jurong East	27,213	4,256	550	1,642	1,309	1,761	1,636	1,718	1,615	1,422
Jurong West	83,879	8,069	1,399	4,460	4,060	4,636	5,286	5,308	5,368	4,806
Kallang	40,832	8,433	1,355	3,127	2,379	2,051	1,925	1,769	1,554	1,436
Marine Parade	17,069	3,552	339	683	652	736	595	510	500	460
Novena	18,281	2,848	397	792	851	772	726	721	580	581
Outram	8,053	2,194	393	813	504	392	283	336	201	245
Pasir Ris	44,799	3,702	587	1,198	1,408	1,691	1,768	2,318	2,078	2,281
Punggol	56,166	3,531	877	2,397	2,418	3,108	3,060	2,987	2,975	3,280

Notes:

Planning areas refer to areas demarcated in the Urban Redevelopment Authority's Master Plan 2019.

Household income from work includes employer CPF contributions.

CENSUS OF POPULATION 2020

Table 110 Resident Households by Planning Area of Residence and Monthly Household Income from Work

- continued

Number

Planning Area of Residence	Total	No Employed Person	Below $1,000	$1,000 - $1,999	$2,000 - $2,999	$3,000 - $3,999	$4,000 - $4,999	$5,000 - $5,999	$6,000 - $6,999	$7,000 - $7,999
Queenstown	37,053	7,776	774	2,408	1,708	1,924	1,682	1,515	1,355	1,304
River Valley	3,976	574	27	80	75	102	54	80	90	92
Sembawang	33,049	2,716	586	1,395	1,695	2,066	1,979	2,090	1,931	1,925
Sengkang	79,376	5,621	1,276	3,166	3,556	4,024	4,310	4,318	4,693	4,431
Serangoon	38,086	5,318	496	1,444	1,629	1,464	1,425	1,786	1,568	1,803
Tampines	83,681	9,631	1,389	4,043	3,892	4,610	4,472	4,592	4,362	4,646
Tanglin	7,938	1,210	71	84	104	132	127	191	109	155
Toa Payoh	46,880	10,015	1,296	2,987	2,376	2,603	2,504	2,089	2,072	1,791
Woodlands	78,839	7,133	1,293	3,913	4,488	5,132	5,032	5,584	5,249	5,025
Yishun	75,403	8,698	1,551	4,455	4,912	4,869	4,935	5,056	4,736	4,224
Others	12,233	1,698	139	489	576	398	436	555	563	256

Notes:

Planning areas refer to areas demarcated in the Urban Redevelopment Authority's Master Plan 2019.

Household income from work includes employer CPF contributions.

CENSUS OF POPULATION 2020

Table 110 Resident Households by Planning Area of Residence and Monthly Household Income from Work

- continued

Number

Planning Area of Residence	$8,000 - $8,999	$9,000 - $9,999	$10,000 - $10,999	$11,000 - $11,999	$12,000 - $12,999	$13,000 - $13,999	$14,000 - $14,999	$15,000 - $17,499	$17,500 - $19,999	$20,000 & Over
Total	62,812	59,781	55,120	49,210	43,943	41,042	35,595	76,886	55,127	190,514
Ang Mo Kio	2,210	2,386	1,947	1,795	1,363	1,425	1,156	2,661	1,841	6,466
Bedok	3,455	3,641	3,291	2,685	2,620	2,564	1,838	4,080	3,349	17,125
Bishan	1,060	1,014	903	983	900	854	805	1,801	1,589	6,864
Bukit Batok	2,813	2,359	2,003	2,187	1,504	1,640	1,475	2,963	2,037	7,142
Bukit Merah	1,826	1,787	2,012	1,748	1,536	1,337	1,360	3,129	2,025	7,748
Bukit Panjang	2,544	2,011	1,746	1,656	1,710	1,110	1,146	2,583	1,891	5,359
Bukit Timah	575	488	617	553	482	445	471	1,249	1,102	11,174
Choa Chu Kang	3,311	3,082	2,833	2,619	2,115	2,074	2,167	4,026	2,924	6,563
Clementi	1,231	1,099	1,199	993	906	941	702	1,761	1,341	6,013
Downtown Core	49	47	53	47	53	42	16	102	70	632
Geylang	1,622	1,654	1,561	1,397	1,057	954	912	1,755	1,334	4,917
Hougang	4,098	3,518	3,067	2,344	2,534	2,497	2,119	3,973	3,048	9,562
Jurong East	1,188	1,109	997	922	818	706	559	1,416	988	2,602
Jurong West	4,739	4,441	4,077	3,456	3,257	3,037	2,512	5,049	3,007	6,910
Kallang	1,325	1,357	1,394	1,112	1,205	917	768	1,833	1,452	5,442
Marine Parade	573	449	468	426	366	304	253	773	661	4,770
Novena	743	554	551	497	417	389	310	840	704	5,010
Outram	210	213	205	146	218	145	150	326	211	868
Pasir Ris	1,994	2,438	2,230	2,017	2,104	1,608	1,643	3,415	2,434	7,885
Punggol	3,317	3,127	2,952	2,623	2,474	2,252	1,764	4,089	2,858	6,077

Notes:

Planning areas refer to areas demarcated in the Urban Redevelopment Authority's Master Plan 2019.

Household income from work includes employer CPF contributions.

CENSUS OF POPULATION 2020

Table 110 Resident Households by Planning Area of Residence and Monthly Household Income from Work

- continued

Number

Planning Area of Residence	$8,000 - $8,999	$9,000 - $9,999	$10,000 - $10,999	$11,000 - $11,999	$12,000 - $12,999	$13,000 - $13,999	$14,000 - $14,999	$15,000 - $17,499	$17,500 - $19,999	$20,000 & Over
Queenstown	1,277	1,264	1,143	916	1,174	933	787	2,083	1,571	5,460
River Valley	87	75	74	92	79	59	85	195	197	1,860
Sembawang	1,882	1,783	1,645	1,397	1,237	1,310	1,190	1,866	1,511	2,847
Sengkang	4,164	4,359	3,915	3,803	3,016	3,177	2,811	6,068	3,905	8,762
Serangoon	1,521	1,470	1,379	1,255	1,019	1,052	1,008	2,038	1,795	8,616
Tampines	3,802	4,038	3,947	3,380	2,975	2,903	2,311	5,373	3,672	9,644
Tanglin	185	122	186	129	154	146	102	356	397	3,977
Toa Payoh	2,004	1,413	1,484	1,400	1,202	863	912	2,236	1,569	6,064
Woodlands	4,606	4,596	3,379	3,239	2,861	2,903	2,152	4,524	2,669	5,064
Yishun	3,894	3,501	3,458	3,040	2,324	2,349	1,883	3,689	2,429	5,399
Others	510	385	405	352	267	106	230	635	543	3,691

Notes:

Planning areas refer to areas demarcated in the Urban Redevelopment Authority's Master Plan 2019.

Household income from work includes employer CPF contributions.

CENSUS OF POPULATION 2020

Table 111 Employed Residents Aged 15 Years and Over by Planning Area of Workplace, Age Group and Sex

Number

Planning Area of Workplace	Total	Age Group (Years)									
		Below 25	25 - 29	30 - 34	35 - 39	40 - 44	45 - 49	50 - 54	55 - 59	60 - 64	65 & Over
	Total										
Total	2,208,358	140,505	239,835	264,464	258,988	253,633	258,046	228,496	216,057	175,383	172,950
Ang Mo Kio	48,180	2,032	4,779	5,377	5,001	5,100	6,579	5,476	5,184	3,931	4,720
Bedok	59,875	3,066	5,278	5,760	6,441	6,083	6,581	6,748	7,234	6,547	6,136
Bishan	28,932	1,244	2,873	2,924	2,893	2,970	3,498	3,104	3,479	2,683	3,263
Boon Lay	19,300	740	1,651	2,017	2,268	2,301	2,886	2,532	2,297	1,436	1,171
Bukit Batok	33,792	2,593	3,449	3,426	3,500	3,544	3,429	3,303	4,038	3,412	3,097
Bukit Merah	103,575	5,466	12,422	13,233	12,690	11,944	12,123	11,095	9,064	7,877	7,660
Bukit Panjang	9,091	460	840	770	900	866	1,067	995	1,117	839	1,237
Bukit Timah	21,362	2,224	1,783	1,981	2,187	2,157	2,417	2,121	2,191	2,061	2,240
Changi	63,747	4,704	8,038	7,731	7,641	7,084	7,086	7,375	6,154	4,646	3,288
Choa Chu Kang	13,144	1,730	994	1,307	781	1,235	1,490	1,575	1,444	1,249	1,339
Clementi	38,836	2,727	3,269	3,514	4,278	4,169	4,776	4,573	3,994	3,902	3,636
Downtown Core	284,004	11,935	44,186	48,652	44,455	39,109	33,956	23,433	17,102	10,892	10,285
Geylang	116,481	6,044	11,832	12,079	13,547	12,934	13,961	12,272	12,664	10,546	10,600
Hougang	43,772	1,881	4,294	5,108	4,358	4,410	4,388	4,889	5,128	4,432	4,884
Jurong East	62,478	3,000	6,203	7,584	7,630	7,634	7,970	6,900	6,208	4,978	4,371
Jurong West	45,571	4,331	4,285	4,236	4,265	4,972	4,609	4,922	5,278	4,268	4,406
Kallang	63,333	3,112	7,545	7,827	7,372	7,529	7,181	6,505	5,596	4,846	5,819
Marine Parade	12,786	705	941	1,322	1,266	1,390	1,426	1,406	1,306	1,400	1,624
Museum	12,672	922	1,784	1,979	1,962	1,567	1,192	820	1,080	576	790
Newton	13,644	527	2,089	1,876	1,384	1,422	1,442	1,468	1,006	1,254	1,177
Novena	42,829	2,969	5,472	7,123	5,324	4,824	4,339	3,641	3,294	2,874	2,969
Orchard	44,871	3,186	4,834	5,865	5,983	5,170	5,115	4,009	3,968	3,473	3,265
Outram	38,402	2,032	5,329	5,058	4,526	4,027	4,052	3,344	3,068	2,921	4,045

Notes:

Planning areas refer to areas demarcated in the Urban Redevelopment Authority's Master Plan 2019.

Data refers to the usual workplace location and not the temporary arrangements due to COVID-19 measures.

CENSUS OF POPULATION 2020

Table 111 Employed Residents Aged 15 Years and Over by Planning Area of Workplace, Age Group and Sex

- continued

Number

Planning Area of Workplace	Total	Age Group (Years)									
		Below 25	25 - 29	30 - 34	35 - 39	40 - 44	45 - 49	50 - 54	55 - 59	60 - 64	65 & Over
	Total										
Pasir Ris	23,751	2,190	1,794	1,769	2,474	2,908	3,172	2,764	2,728	2,134	1,816
Paya Lebar	13,433	2,391	1,497	1,392	1,284	1,358	1,399	1,372	1,518	743	479
Pioneer	36,801	1,723	2,766	3,530	4,082	4,724	5,048	5,187	4,155	3,448	2,139
Punggol	9,537	818	969	1,047	1,206	1,259	896	934	862	642	904
Queenstown	131,782	6,979	17,092	21,287	19,072	17,091	16,317	11,785	9,510	6,593	6,054
Rochor	31,654	1,564	2,894	3,378	3,440	3,363	3,127	3,454	3,219	3,127	4,089
Seletar	5,329	851	807	707	720	469	516	366	364	246	282
Sembawang	40,152	2,677	2,915	3,168	3,526	4,144	5,335	5,005	5,284	4,375	3,722
Sengkang	17,566	1,247	2,192	2,083	2,159	1,463	2,052	1,828	1,521	1,625	1,397
Serangoon	38,451	1,147	3,132	3,579	4,366	5,245	5,288	4,547	4,196	3,485	3,466
Singapore River	18,341	1,149	2,285	2,748	2,612	2,107	2,094	1,434	1,407	1,234	1,270
Southern Islands	8,009	690	1,198	1,494	1,060	888	813	582	528	415	343
Sungei Kadut	20,753	1,272	1,593	1,603	2,009	2,506	2,665	2,469	2,864	2,116	1,659
Tampines	84,200	4,329	9,871	9,959	10,123	10,561	9,726	9,675	8,090	6,575	5,292
Tanglin	11,742	607	1,664	1,314	1,408	1,361	1,285	891	1,087	993	1,131
Toa Payoh	53,749	1,681	4,927	6,440	6,335	6,125	6,718	5,641	5,961	5,066	4,854
Tuas	42,328	1,472	3,704	4,398	4,971	5,199	6,458	4,851	4,926	3,453	2,897
Western Islands	13,152	359	1,365	1,882	1,758	1,884	2,122	1,265	1,315	865	338
Western Water Catchment	28,079	12,341	2,718	2,166	1,876	2,059	1,756	1,403	1,551	1,184	1,025
Woodlands	43,797	2,736	4,355	4,778	4,299	5,142	5,281	5,317	4,751	3,826	3,313
Yishun	41,952	5,409	4,298	4,457	4,040	4,291	4,537	4,384	3,951	3,286	3,298
Other Planning Areas or Outside Singapore	24,736	6,424	2,879	2,419	2,031	2,050	2,188	1,865	1,886	1,383	1,610
No Fixed Location for Work	177,588	10,070	13,145	14,752	14,677	16,122	18,432	21,154	25,025	21,420	22,792
Works from Home	70,800	2,749	5,603	7,368	8,809	8,872	9,258	7,816	7,464	6,103	6,759

Notes:

Planning areas refer to areas demarcated in the Urban Redevelopment Authority's Master Plan 2019.

Data refers to the usual workplace location and not the temporary arrangements due to COVID-19 measures.

CENSUS OF POPULATION 2020

Table 111 Employed Residents Aged 15 Years and Over by Planning Area of Workplace, Age Group and Sex

- continued

Number

Planning Area of Workplace	Total	Age Group (Years)									
		Below 25	25 - 29	30 - 34	35 - 39	40 - 44	45 - 49	50 - 54	55 - 59	60 - 64	65 & Over
	Males										
Total	1,178,431	78,562	115,745	131,005	130,349	129,820	138,556	125,969	121,669	101,614	105,143
Ang Mo Kio	24,906	945	2,361	2,728	2,571	2,559	3,422	2,964	2,567	2,220	2,570
Bedok	31,334	1,913	2,572	2,759	3,172	3,083	3,613	3,562	3,700	3,453	3,507
Bishan	15,721	564	1,547	1,648	1,551	1,429	1,968	1,822	1,804	1,497	1,891
Boon Lay	12,300	459	1,005	1,113	1,215	1,280	1,880	1,760	1,602	1,164	823
Bukit Batok	18,302	1,849	1,890	1,767	1,835	1,679	1,692	1,720	2,122	1,902	1,847
Bukit Merah	49,481	2,112	4,947	5,757	5,898	5,855	5,815	5,761	4,658	4,399	4,279
Bukit Panjang	2,902	148	240	290	266	233	246	270	374	292	543
Bukit Timah	9,838	1,533	501	764	823	806	1,064	1,076	947	1,086	1,238
Changi	40,922	2,637	4,805	4,908	4,907	4,638	4,889	4,687	4,051	3,038	2,361
Choa Chu Kang	5,105	1,174	334	450	266	384	437	480	463	521	595
Clementi	22,497	1,878	1,806	1,814	2,352	2,272	2,648	2,669	2,381	2,262	2,416
Downtown Core	127,054	3,089	19,347	22,552	19,795	17,686	15,743	10,842	7,771	4,921	5,308
Geylang	63,842	2,897	6,102	6,384	7,429	6,729	7,694	7,052	7,271	5,932	6,353
Hougang	20,771	725	1,821	2,169	1,912	1,864	2,153	2,459	2,588	2,380	2,699
Jurong East	32,217	1,223	2,642	3,613	3,645	4,024	4,196	3,853	3,513	2,813	2,695
Jurong West	24,256	3,236	2,252	1,955	1,799	2,327	2,373	2,405	2,907	2,343	2,659
Kallang	31,673	1,103	3,291	3,781	3,582	3,678	3,871	3,313	3,015	2,646	3,393
Marine Parade	5,743	227	435	532	464	728	487	622	486	823	939
Museum	5,016	250	527	869	672	654	659	401	412	255	317
Newton	6,230	145	787	782	578	710	638	599	530	714	747
Novena	16,272	1,089	1,636	2,580	2,042	1,742	1,732	1,436	1,409	1,048	1,558
Orchard	16,442	709	1,717	2,011	2,239	1,731	1,944	1,565	1,642	1,421	1,462
Outram	17,163	518	2,452	2,228	1,948	1,758	1,545	1,655	1,441	1,395	2,224

Notes:

Planning areas refer to areas demarcated in the Urban Redevelopment Authority's Master Plan 2019.

Data refers to the usual workplace location and not the temporary arrangements due to COVID-19 measures.

CENSUS OF POPULATION 2020

Table 111 Employed Residents Aged 15 Years and Over by Planning Area of Workplace, Age Group and Sex

- continued

Number

Planning Area of Workplace	Total	Age Group (Years)									
		Below 25	25 - 29	30 - 34	35 - 39	40 - 44	45 - 49	50 - 54	55 - 59	60 - 64	65 & Over
	Males										
Pasir Ris	13,471	1,701	1,135	921	1,457	1,546	1,707	1,403	1,315	1,221	1,065
Paya Lebar	10,258	2,150	1,227	1,021	830	1,007	1,031	1,002	1,106	495	389
Pioneer	25,498	1,304	1,738	2,282	2,636	3,096	3,413	3,522	3,042	2,722	1,742
Punggol	2,694	182	243	233	344	277	220	304	251	194	446
Queenstown	66,017	2,286	7,948	10,383	9,642	8,447	8,808	6,339	5,120	3,682	3,362
Rochor	14,673	430	1,317	1,363	1,532	1,515	1,568	1,584	1,662	1,443	2,258
Seletar	4,135	768	563	509	512	335	415	324	261	194	253
Sembawang	22,500	1,765	1,492	1,572	2,010	2,171	2,676	2,877	3,158	2,653	2,124
Sengkang	6,154	397	652	676	671	415	655	691	593	716	687
Serangoon	20,142	479	1,409	1,948	2,263	2,999	3,108	2,508	1,996	1,592	1,840
Singapore River	8,673	364	1,016	1,186	1,342	1,070	1,149	648	775	486	637
Southern Islands	4,506	211	569	781	666	598	472	355	371	269	215
Sungei Kadut	14,066	1,060	1,113	1,078	1,296	1,567	1,660	1,650	1,860	1,554	1,229
Tampines	39,437	1,387	4,444	4,474	4,687	5,351	4,981	4,358	3,694	3,151	2,909
Tanglin	5,129	182	606	471	537	533	695	383	596	379	746
Toa Payoh	25,353	620	1,943	3,032	2,916	2,834	3,258	2,812	2,948	2,424	2,565
Tuas	27,736	745	2,342	2,839	2,964	3,044	4,262	3,382	3,335	2,573	2,251
Western Islands	11,109	244	1,021	1,537	1,500	1,621	1,868	1,098	1,177	724	320
Western Water Catchment	22,213	11,859	1,899	1,517	1,212	1,201	1,098	953	954	745	774
Woodlands	22,601	1,226	2,319	2,587	2,309	2,661	2,738	2,461	2,452	1,977	1,870
Yishun	21,147	4,132	2,041	1,641	1,935	2,075	2,142	2,119	1,811	1,513	1,738
Other Planning Areas or Outside Singapore	18,769	5,970	1,972	1,537	1,450	1,427	1,429	1,380	1,407	1,123	1,073
No Fixed Location for Work	137,931	7,617	9,304	10,580	10,996	12,067	13,952	16,756	20,216	18,011	18,433
Works from Home	34,235	1,057	2,413	3,384	3,681	4,113	4,540	4,088	3,917	3,247	3,795

Notes:

Planning areas refer to areas demarcated in the Urban Redevelopment Authority's Master Plan 2019.

Data refers to the usual workplace location and not the temporary arrangements due to COVID-19 measures.

CENSUS OF POPULATION 2020

Table 111 Employed Residents Aged 15 Years and Over by Planning Area of Workplace, Age Group and Sex

- continued

Number

Planning Area of Workplace	Total	Age Group (Years)									
		Below 25	25 - 29	30 - 34	35 - 39	40 - 44	45 - 49	50 - 54	55 - 59	60 - 64	65 & Over
	Females										
Total	1,029,927	61,943	124,090	133,459	128,639	123,814	119,490	102,527	94,388	73,769	67,807
Ang Mo Kio	23,274	1,087	2,418	2,649	2,431	2,541	3,157	2,512	2,617	1,711	2,151
Bedok	28,541	1,153	2,705	3,001	3,269	3,000	2,969	3,186	3,534	3,094	2,630
Bishan	13,211	681	1,326	1,276	1,342	1,542	1,529	1,282	1,675	1,187	1,372
Boon Lay	7,000	280	646	904	1,054	1,021	1,006	772	695	272	348
Bukit Batok	15,490	744	1,559	1,660	1,665	1,866	1,737	1,584	1,916	1,510	1,250
Bukit Merah	54,094	3,354	7,475	7,477	6,792	6,089	6,308	5,334	4,407	3,478	3,381
Bukit Panjang	6,189	313	600	480	634	633	821	725	743	547	693
Bukit Timah	11,524	691	1,282	1,217	1,364	1,351	1,353	1,045	1,244	975	1,002
Changi	22,825	2,066	3,233	2,822	2,734	2,446	2,197	2,688	2,103	1,608	927
Choa Chu Kang	8,039	557	659	856	515	851	1,053	1,094	982	727	744
Clementi	16,339	849	1,463	1,700	1,926	1,897	2,128	1,904	1,613	1,640	1,220
Downtown Core	156,951	8,846	24,839	26,100	24,659	21,423	18,213	12,591	9,331	5,971	4,977
Geylang	52,639	3,147	5,730	5,695	6,118	6,206	6,267	5,220	5,393	4,614	4,247
Hougang	23,001	1,155	2,473	2,939	2,446	2,546	2,234	2,430	2,540	2,052	2,185
Jurong East	30,261	1,777	3,561	3,971	3,985	3,610	3,774	3,048	2,695	2,165	1,677
Jurong West	21,316	1,096	2,033	2,281	2,466	2,644	2,236	2,517	2,371	1,926	1,747
Kallang	31,660	2,009	4,254	4,046	3,790	3,851	3,310	3,193	2,581	2,200	2,426
Marine Parade	7,043	478	505	789	803	663	939	784	820	577	685
Museum	7,655	672	1,257	1,109	1,290	914	532	419	668	321	473
Newton	7,414	382	1,302	1,093	806	712	804	869	476	540	430
Novena	26,557	1,880	3,836	4,543	3,282	3,082	2,607	2,205	1,884	1,826	1,411
Orchard	28,429	2,477	3,118	3,853	3,744	3,440	3,171	2,444	2,327	2,052	1,803
Outram	21,239	1,514	2,878	2,829	2,579	2,269	2,507	1,689	1,627	1,527	1,821

Notes:

Planning areas refer to areas demarcated in the Urban Redevelopment Authority's Master Plan 2019.

Data refers to the usual workplace location and not the temporary arrangements due to COVID-19 measures.

CENSUS OF POPULATION 2020

Table 111 Employed Residents Aged 15 Years and Over by Planning Area of Workplace, Age Group and Sex

- continued

Number

Planning Area of Workplace	Total	Age Group (Years)									
		Below 25	25 - 29	30 - 34	35 - 39	40 - 44	45 - 49	50 - 54	55 - 59	60 - 64	65 & Over
	Females										
Pasir Ris	10,280	489	659	849	1,017	1,362	1,465	1,361	1,413	914	751
Paya Lebar	3,175	240	270	371	454	351	368	370	412	247	90
Pioneer	11,304	419	1,028	1,248	1,445	1,627	1,635	1,665	1,113	726	397
Punggol	6,842	635	726	814	862	983	676	630	611	449	457
Queenstown	65,765	4,694	9,144	10,904	9,430	8,644	7,509	5,447	4,390	2,912	2,692
Rochor	16,981	1,134	1,577	2,015	1,908	1,847	1,559	1,870	1,557	1,684	1,831
Seletar	1,194	83	244	197	207	134	101	43	104	52	29
Sembawang	17,653	912	1,423	1,596	1,515	1,973	2,660	2,128	2,125	1,723	1,598
Sengkang	11,412	850	1,540	1,407	1,488	1,048	1,397	1,137	928	909	710
Serangoon	18,309	668	1,723	1,632	2,103	2,246	2,180	2,039	2,200	1,893	1,626
Singapore River	9,669	785	1,269	1,563	1,269	1,038	945	786	633	748	633
Southern Islands	3,503	479	629	712	394	290	340	227	157	146	128
Sungei Kadut	6,687	212	481	525	712	938	1,005	819	1,005	562	430
Tampines	44,764	2,942	5,427	5,485	5,436	5,210	4,745	5,317	4,395	3,424	2,383
Tanglin	6,612	425	1,057	843	871	828	589	509	491	614	385
Toa Payoh	28,397	1,061	2,984	3,408	3,419	3,291	3,460	2,828	3,013	2,642	2,290
Tuas	14,592	727	1,362	1,559	2,007	2,155	2,197	1,469	1,591	880	646
Western Islands	2,043	115	344	344	258	263	254	168	138	141	18
Western Water Catchment	5,865	481	819	649	664	858	658	450	596	439	251
Woodlands	21,196	1,509	2,036	2,191	1,990	2,481	2,543	2,855	2,299	1,849	1,443
Yishun	20,804	1,277	2,258	2,816	2,105	2,216	2,395	2,265	2,140	1,773	1,560
Other Planning Areas or Outside Singapore	5,968	454	907	882	582	623	759	485	479	260	537
No Fixed Location for Work	39,657	2,453	3,841	4,173	3,681	4,055	4,479	4,398	4,809	3,409	4,359
Works from Home	36,565	1,692	3,190	3,984	5,128	4,759	4,717	3,728	3,548	2,856	2,964

Notes:

Planning areas refer to areas demarcated in the Urban Redevelopment Authority's Master Plan 2019.

Data refers to the usual workplace location and not the temporary arrangements due to COVID-19 measures.

CENSUS OF POPULATION 2020

Table 112 Employed Residents Aged 15 Years and Over by Planning Area of Workplace, Highest Qualification Attained and Sex

Number

Planning Area of Workplace	Total			No Qualification			Primary			Lower Secondary			Secondary		
	Total	Males	Females	Total	Males	Females	Total	Males	Females	Total	Males	Females	Total	Males	Females
Total	2,208,358	1,178,431	1,029,927	102,706	54,084	48,622	83,056	47,848	35,208	148,185	86,740	61,445	327,638	168,087	159,551
Ang Mo Kio	48,180	24,906	23,274	3,151	1,457	1,694	1,999	884	1,116	3,523	1,852	1,672	6,137	2,860	3,276
Bedok	59,875	31,334	28,541	4,538	2,306	2,231	3,407	1,843	1,565	4,862	2,638	2,224	10,367	5,144	5,223
Bishan	28,932	15,721	13,211	1,436	784	651	1,432	795	638	2,436	1,380	1,056	5,243	2,420	2,823
Boon Lay	19,300	12,300	7,000	944	625	319	782	502	280	1,793	1,077	716	3,168	2,062	1,106
Bukit Batok	33,792	18,302	15,490	2,150	984	1,166	1,505	826	680	2,787	1,586	1,201	5,437	2,532	2,905
Bukit Merah	103,575	49,481	54,094	3,988	1,947	2,041	3,266	1,731	1,535	5,365	2,801	2,564	14,302	6,557	7,745
Bukit Panjang	9,091	2,902	6,189	842	288	553	608	132	476	776	292	484	1,686	527	1,159
Bukit Timah	21,362	9,838	11,524	1,121	531	590	824	360	464	1,548	786	762	2,765	1,325	1,441
Changi	63,747	40,922	22,825	1,599	979	620	1,685	1,067	618	3,942	2,433	1,509	12,258	6,863	5,394
Choa Chu Kang	13,144	5,105	8,039	1,275	449	826	840	388	451	1,120	399	721	2,336	835	1,501
Clementi	38,836	22,497	16,339	2,368	1,285	1,083	1,851	1,089	762	3,316	1,934	1,382	7,199	4,022	3,177
Downtown Core	284,004	127,054	156,951	3,855	1,496	2,359	3,301	1,671	1,630	7,239	3,484	3,755	24,778	8,521	16,257
Geylang	116,481	63,842	52,639	6,278	3,383	2,895	4,797	2,753	2,044	8,703	4,896	3,807	19,060	9,696	9,365
Hougang	43,772	20,771	23,001	3,713	1,887	1,826	2,469	1,238	1,231	3,851	1,932	1,919	7,857	3,635	4,222
Jurong East	62,478	32,217	30,261	3,051	1,759	1,292	2,781	1,510	1,271	4,518	2,615	1,904	9,364	4,793	4,571
Jurong West	45,571	24,256	21,316	3,540	1,836	1,704	2,712	1,361	1,351	4,123	1,993	2,130	7,299	3,729	3,570
Kallang	63,333	31,673	31,660	3,386	1,739	1,647	2,354	1,398	956	3,762	2,090	1,672	8,503	3,722	4,781
Marine Parade	12,786	5,743	7,043	927	427	501	807	343	464	1,199	578	621	2,446	1,098	1,349
Museum	12,672	5,016	7,655	299	61	238	294	193	100	623	274	349	1,166	346	820
Newton	13,644	6,230	7,414	388	205	183	302	209	93	284	211	73	1,330	451	879
Novena	42,829	16,272	26,557	1,254	495	759	987	660	328	2,103	891	1,212	5,306	1,788	3,518
Orchard	44,871	16,442	28,429	1,854	641	1,214	1,905	650	1,255	3,281	1,201	2,080	8,241	2,696	5,545
Outram	38,402	17,163	21,239	1,606	702	904	1,385	751	634	2,384	1,257	1,127	5,486	1,995	3,491

Notes:

Planning areas refer to areas demarcated in the Urban Redevelopment Authority's Master Plan 2019.

Data refers to the usual workplace location and not the temporary arrangements due to COVID-19 measures.

Data pertain to residents who were not attending educational institutions as full-time students and include those who were upgrading their qualifications through part-time courses.

CENSUS OF POPULATION 2020

Table 112 Employed Residents Aged 15 Years and Over by Planning Area of Workplace, Highest Qualification Attained and Sex

- continued

Number

Planning Area of Workplace	Total			No Qualification			Primary			Lower Secondary			Secondary		
	Total	Males	Females	Total	Males	Females	Total	Males	Females	Total	Males	Females	Total	Males	Females
Pasir Ris	23,751	13,471	10,280	1,277	613	664	1,085	438	647	1,673	832	841	3,988	2,039	1,949
Paya Lebar	13,433	10,258	3,175	471	380	91	411	271	141	612	347	265	1,667	1,128	539
Pioneer	36,801	25,498	11,304	1,502	1,076	426	1,525	1,139	386	2,987	2,154	833	6,610	4,135	2,475
Punggol	9,537	2,694	6,842	594	189	405	483	211	272	1,173	376	797	1,469	468	1,000
Queenstown	131,782	66,017	65,765	3,281	1,645	1,636	2,290	1,302	987	4,087	2,194	1,893	11,393	5,414	5,979
Rochor	31,654	14,673	16,981	1,707	635	1,072	1,327	714	613	2,916	1,359	1,557	5,846	2,383	3,464
Seletar	5,329	4,135	1,194	67	50	17	68	56	13	275	212	63	519	403	117
Sembawang	40,152	22,500	17,653	3,421	1,877	1,544	2,613	1,445	1,168	4,566	2,489	2,078	7,703	3,926	3,778
Sengkang	17,566	6,154	11,412	1,224	297	927	972	419	553	1,160	512	649	2,766	1,078	1,688
Serangoon	38,451	20,142	18,309	2,575	1,074	1,501	1,651	812	839	3,468	1,675	1,794	5,761	2,300	3,461
Singapore River	18,341	8,673	9,669	583	192	391	426	225	201	1,153	583	570	2,941	1,251	1,690
Southern Islands	8,009	4,506	3,503	323	172	151	178	132	46	563	341	222	1,544	977	567
Sungei Kadut	20,753	14,066	6,687	1,557	1,047	510	1,312	998	314	1,877	1,422	455	3,791	2,036	1,755
Tampines	84,200	39,437	44,764	3,984	1,833	2,151	3,251	1,510	1,741	4,957	2,286	2,671	11,744	4,776	6,968
Tanglin	11,742	5,129	6,612	350	140	210	274	148	127	618	448	170	1,690	734	956
Toa Payoh	53,749	25,353	28,397	2,678	1,516	1,161	2,026	1,224	802	3,538	1,565	1,974	7,923	3,291	4,632
Tuas	42,328	27,736	14,592	2,172	1,555	617	1,918	1,267	651	2,878	2,117	761	6,423	3,855	2,569
Western Islands	13,152	11,109	2,043	150	91	59	163	100	62	363	354	9	1,728	1,463	265
Western Water Catchment	28,079	22,213	5,865	713	333	380	462	253	209	705	529	175	2,804	2,233	571
Woodlands	43,797	22,601	21,196	3,044	1,517	1,527	2,179	1,205	974	3,391	1,722	1,669	7,423	3,288	4,135
Yishun	41,952	21,147	20,804	2,845	1,279	1,567	2,293	1,077	1,216	3,249	1,444	1,805	6,177	2,918	3,259
Other Planning Areas or Outside Singapore	24,736	18,769	5,968	691	503	188	609	419	190	1,018	659	359	2,532	1,742	789
No Fixed Location for Work	177,588	137,931	39,657	12,518	9,311	3,207	11,749	9,409	2,341	24,286	21,129	3,158	42,167	34,646	7,521
Works from Home	70,800	34,235	36,565	1,418	492	926	1,496	723	773	3,135	1,393	1,742	9,294	3,985	5,309

Notes:

Planning areas refer to areas demarcated in the Urban Redevelopment Authority's Master Plan 2019.

Data refers to the usual workplace location and not the temporary arrangements due to COVID-19 measures.

Data pertain to residents who were not attending educational institutions as full-time students and include those who were upgrading their qualifications through part-time courses.

CENSUS OF POPULATION 2020

Table 112 Employed Residents Aged 15 Years and Over by Planning Area of Workplace, Highest Qualification Attained and Sex

- continued

Number

Planning Area of Workplace	Post-Secondary (Non-Tertiary)			Polytechnic Diploma			Professional Qualification and Other Diploma			University		
	Total	Males	Females	Total	Males	Females	Total	Males	Females	Total	Males	Females
Total	257,474	156,195	101,279	256,389	157,713	98,676	172,248	72,974	99,275	860,663	434,792	425,871
Ang Mo Kio	5,247	2,805	2,442	5,323	3,366	1,957	3,143	1,240	1,903	19,656	10,443	9,213
Bedok	7,519	4,611	2,908	6,480	3,890	2,590	4,729	1,758	2,971	17,973	9,143	8,830
Bishan	4,114	2,505	1,609	3,110	2,028	1,082	2,086	969	1,118	9,074	4,840	4,234
Boon Lay	2,614	1,799	815	2,491	1,699	792	1,689	795	893	5,820	3,741	2,079
Bukit Batok	4,197	2,374	1,822	4,391	3,088	1,304	2,194	1,002	1,193	11,130	5,910	5,219
Bukit Merah	10,827	5,930	4,897	12,585	6,236	6,349	7,313	2,511	4,802	45,929	21,768	24,161
Bukit Panjang	1,074	360	714	742	294	449	768	235	533	2,595	774	1,820
Bukit Timah	2,569	1,503	1,066	2,367	1,355	1,013	1,626	573	1,053	8,541	3,405	5,136
Changi	10,955	7,658	3,297	11,986	8,556	3,430	4,928	3,108	1,820	16,396	10,259	6,137
Choa Chu Kang	1,655	633	1,022	1,554	993	560	1,075	310	764	3,290	1,098	2,193
Clementi	5,174	3,470	1,703	4,482	3,133	1,349	3,265	1,409	1,856	11,182	6,155	5,027
Downtown Core	18,833	7,472	11,361	21,873	9,247	12,626	23,677	7,918	15,759	180,448	87,245	93,203
Geylang	14,473	8,298	6,175	14,611	9,351	5,260	10,563	4,637	5,926	37,995	20,828	17,166
Hougang	4,590	2,487	2,104	4,834	2,654	2,180	3,463	1,217	2,246	12,995	5,720	7,275
Jurong East	7,645	4,166	3,479	6,555	3,448	3,107	5,536	2,237	3,299	23,028	11,690	11,338
Jurong West	7,245	4,545	2,700	5,392	3,569	1,823	3,019	1,194	1,825	12,240	6,027	6,213
Kallang	6,920	3,578	3,342	7,808	4,106	3,702	4,944	2,111	2,833	25,656	12,929	12,727
Marine Parade	1,386	687	698	1,221	646	575	1,100	424	676	3,700	1,540	2,160
Museum	1,092	517	575	1,224	456	768	1,108	380	728	6,867	2,788	4,078
Newton	1,365	697	669	2,003	983	1,019	1,275	336	939	6,698	3,138	3,560
Novena	4,529	1,899	2,630	5,082	2,253	2,829	3,120	793	2,327	20,448	7,495	12,953
Orchard	4,712	1,744	2,968	4,397	1,755	2,642	4,485	1,445	3,040	15,995	6,311	9,684
Outram	3,569	1,772	1,797	3,672	1,715	1,957	3,249	1,246	2,003	17,052	7,725	9,327

Notes:

Planning areas refer to areas demarcated in the Urban Redevelopment Authority's Master Plan 2019.

Data refers to the usual workplace location and not the temporary arrangements due to COVID-19 measures.

Data pertain to residents who were not attending educational institutions as full-time students and include those who were upgrading their qualifications through part-time courses.

CENSUS OF POPULATION 2020

Table 112 Employed Residents Aged 15 Years and Over by Planning Area of Workplace, Highest Qualification Attained and Sex

- continued

Number

Planning Area of Workplace	Post-Secondary (Non-Tertiary)			Polytechnic Diploma			Professional Qualification and Other Diploma			University		
	Total	Males	Females	Total	Males	Females	Total	Males	Females	Total	Males	Females
Pasir Ris	4,149	3,076	1,073	2,878	1,873	1,006	1,907	953	954	6,794	3,648	3,147
Paya Lebar	1,952	1,619	333	3,474	3,044	430	859	564	295	3,986	2,906	1,080
Pioneer	5,238	4,093	1,145	5,054	3,950	1,104	3,084	1,789	1,295	10,801	7,162	3,639
Punggol	1,281	404	876	911	205	706	826	144	682	2,799	696	2,103
Queenstown	10,772	6,075	4,697	13,132	7,184	5,948	8,070	2,841	5,229	78,756	39,362	39,394
Rochor	3,098	1,544	1,554	2,817	1,575	1,242	3,013	1,309	1,704	10,929	5,154	5,775
Seletar	884	825	59	1,169	1,049	119	508	406	103	1,838	1,134	703
Sembawang	4,959	3,034	1,925	5,196	3,537	1,659	3,404	1,500	1,905	8,290	4,693	3,597
Sengkang	2,509	1,114	1,395	1,932	671	1,261	1,432	431	1,001	5,571	1,632	3,938
Serangoon	4,100	2,404	1,695	4,772	3,256	1,516	2,976	1,190	1,785	13,149	7,432	5,718
Singapore River	2,062	906	1,156	1,593	930	664	1,623	634	989	7,960	3,951	4,009
Southern Islands	1,466	946	519	1,115	562	553	1,151	617	534	1,669	759	911
Sungei Kadut	2,481	1,936	545	2,558	1,994	564	1,579	893	687	5,596	3,739	1,857
Tampines	8,405	4,062	4,343	8,650	4,074	4,576	6,165	2,436	3,729	37,045	18,460	18,585
Tanglin	1,455	784	671	1,127	397	729	1,072	412	660	5,156	2,066	3,090
Toa Payoh	5,960	2,973	2,987	6,315	3,244	3,072	4,245	1,691	2,554	21,064	9,848	11,216
Tuas	5,759	4,355	1,404	5,413	3,724	1,688	3,571	1,753	1,818	14,193	9,110	5,083
Western Islands	2,252	2,138	114	2,848	2,497	351	1,052	822	230	4,596	3,644	953
Western Water Catchment	6,698	6,299	399	7,827	7,206	621	947	610	337	7,923	4,749	3,174
Woodlands	6,082	3,462	2,620	5,383	3,488	1,895	3,138	1,233	1,905	13,157	6,686	6,471
Yishun	5,497	3,412	2,085	6,293	4,235	2,058	3,110	988	2,122	12,488	5,794	6,694
Other Planning Areas or Outside Singapore	5,171	4,654	517	5,696	5,024	673	1,165	854	312	7,854	4,913	2,941
No Fixed Location for Work	26,919	21,936	4,983	18,936	15,218	3,718	11,961	7,944	4,017	29,051	18,339	10,712
Works from Home	6,020	2,633	3,387	7,115	3,952	3,163	7,033	3,111	3,923	35,290	17,946	17,344

Notes:

Planning areas refer to areas demarcated in the Urban Redevelopment Authority's Master Plan 2019.

Data refers to the usual workplace location and not the temporary arrangements due to COVID-19 measures.

Data pertain to residents who were not attending educational institutions as full-time students and include those who were upgrading their qualifications through part-time courses.

CENSUS OF POPULATION 2020

Table 113 Employed Residents Aged 15 Years and Over by Planning Area of Workplace and Industry

Number

Planning Area of Workplace	Total	Manufacturing	Construction	Services					
				Total	Wholesale & Retail Trade	Transportation & Storage	Accommodation & Food Services	Information & Communications	Financial & Insurance Services
Total	2,208,358	220,613	91,132	1,876,083	328,010	210,873	133,315	108,248	203,220
Ang Mo Kio	48,180	6,445	2,633	39,003	8,123	2,301	2,983	4,940	1,536
Bedok	59,875	7,436	4,037	48,294	12,437	1,668	5,072	2,247	1,420
Bishan	28,932	672	1,620	26,448	5,084	3,946	1,656	1,280	1,543
Boon Lay	19,300	7,412	811	10,745	4,592	2,697	196	246	341
Bukit Batok	33,792	2,419	2,349	28,856	5,687	1,408	1,698	742	513
Bukit Merah	103,575	5,418	2,458	94,691	16,289	7,846	6,024	4,794	5,947
Bukit Panjang	9,091	142	137	8,803	1,083	343	1,374	52	160
Bukit Timah	21,362	275	845	20,196	2,390	573	2,032	330	571
Changi	63,747	11,693	1,059	50,642	3,723	27,014	3,303	295	1,847
Choa Chu Kang	13,144	82	258	12,771	1,621	736	1,850	17	249
Clementi	38,836	5,621	2,529	29,456	8,973	4,151	2,282	837	869
Downtown Core	284,004	2,737	3,077	277,614	31,016	11,303	14,031	22,986	98,065
Geylang	116,481	9,475	9,280	96,089	28,209	5,392	5,871	8,898	7,147
Hougang	43,772	3,753	3,278	36,565	8,589	2,710	4,044	1,852	1,970
Jurong East	62,478	6,322	1,513	54,250	13,232	7,287	3,931	2,714	3,679
Jurong West	45,571	8,838	2,121	34,411	6,912	3,544	3,971	253	1,219
Kallang	63,333	5,131	2,707	55,162	14,058	1,752	4,419	3,233	1,855
Marine Parade	12,786	160	644	11,969	1,830	251	1,733	428	706
Museum	12,672	66	50	12,114	1,192	286	866	250	2,373
Newton	13,644	39	112	10,924	581	80	535	195	3,613
Novena	42,829	597	972	41,147	3,288	461	2,789	1,063	3,120
Orchard	44,871	608	165	43,902	11,468	757	7,175	4,539	4,320
Outram	38,402	577	676	37,133	5,236	1,369	5,179	3,538	6,191

Notes:

Planning areas refer to areas demarcated in the Urban Redevelopment Authority's Master Plan 2019.

Data refers to the usual workplace location and not the temporary arrangements due to COVID-19 measures.

CENSUS OF POPULATION 2020

Table 113 Employed Residents Aged 15 Years and Over by Planning Area of Workplace and Industry

- continued

Number

Planning Area of Workplace	Total	Manufacturing	Construction	Services					
				Total	Wholesale & Retail Trade	Transportation & Storage	Accommodation & Food Services	Information & Communications	Financial & Insurance Services
Pasir Ris	23,751	6,247	656	16,757	2,983	1,591	1,530	563	407
Paya Lebar	13,433	3,579	240	9,555	1,001	2,188	62	229	248
Pioneer	36,801	16,030	1,869	18,247	7,397	3,813	415	100	854
Punggol	9,537	121	257	9,104	1,429	255	1,226	100	183
Queenstown	131,782	7,774	1,239	121,835	19,924	10,512	4,085	14,859	8,530
Rochor	31,654	750	617	30,239	7,381	637	4,691	1,291	1,219
Seletar	5,329	2,236	114	2,908	692	329	143	78	17
Sembawang	40,152	14,145	3,355	21,849	7,181	1,040	3,069	190	1,484
Sengkang	17,566	107	364	17,044	1,692	1,331	2,129	144	168
Serangoon	38,451	10,089	2,650	25,594	8,138	998	2,111	3,337	1,203
Singapore River	18,341	215	68	18,058	2,640	1,164	3,404	1,113	1,820
Southern Islands	8,009	19	42	7,948	192	179	1,706	16	227
Sungei Kadut	20,753	6,564	4,188	9,676	3,264	1,558	405	91	305
Tampines	84,200	5,636	2,950	75,220	12,032	7,399	5,393	4,330	17,299
Tanglin	11,742	16	79	11,647	841	134	1,688	117	344
Toa Payoh	53,749	4,618	2,159	46,339	7,828	2,206	3,307	3,164	2,649
Tuas	42,328	21,406	2,868	16,676	7,082	2,731	703	93	1,099
Western Islands	13,152	8,345	414	3,656	417	1,386	112	-	200
Western Water Catchment	28,079	441	439	26,699	358	460	470	122	146
Woodlands	43,797	7,832	3,970	31,798	6,902	1,971	3,198	532	1,042
Yishun	41,952	6,115	2,194	33,547	4,930	772	3,604	446	997
Other Planning Areas or Outside Singapore	24,736	1,630	525	21,632	1,221	1,143	917	473	1,453
No Fixed Location for Work	177,588	5,660	12,966	157,151	12,826	76,369	4,521	4,087	6,673
Works from Home	70,800	5,119	3,574	61,723	14,045	2,831	1,412	7,044	5,402

Notes:

Planning areas refer to areas demarcated in the Urban Redevelopment Authority's Master Plan 2019.

Data refers to the usual workplace location and not the temporary arrangements due to COVID-19 measures.

CENSUS OF POPULATION 2020

Table 113 Employed Residents Aged 15 Years and Over by Planning Area of Workplace and Industry

- continued

Number

Planning Area of Workplace	Services							Others[1/]
	Real Estate Services	Professional Services	Administrative & Support Services	Public Administration & Education	Health & Social Services	Arts, Entertainment & Recreation	Other Community, Social & Personal Services	
Total	53,754	177,376	131,139	289,985	141,309	33,934	64,920	20,529
Ang Mo Kio	569	2,185	2,352	8,183	3,811	281	1,739	99
Bedok	1,383	3,220	4,019	8,118	4,210	466	4,035	108
Bishan	1,032	1,711	2,167	4,057	1,405	214	2,354	191
Boon Lay	114	1,405	832	16	-	86	221	332
Bukit Batok	555	1,531	2,532	10,906	2,258	285	742	169
Bukit Merah	2,322	8,082	6,782	14,626	18,840	651	2,488	1,008
Bukit Panjang	227	112	562	2,774	1,387	282	449	9
Bukit Timah	490	715	1,454	8,924	1,454	298	965	45
Changi	184	1,200	4,614	7,379	551	152	380	352
Choa Chu Kang	273	85	700	4,911	1,933	21	373	33
Clementi	467	1,997	3,139	4,020	1,395	86	1,241	1,229
Downtown Core	5,637	51,416	14,930	12,135	3,182	8,395	4,517	577
Geylang	3,840	9,441	10,630	7,749	4,017	679	4,217	1,637
Hougang	358	1,482	2,644	4,930	5,828	190	1,968	176
Jurong East	2,326	5,176	3,507	4,009	5,710	480	2,198	393
Jurong West	300	1,623	2,961	8,950	2,844	299	1,537	201
Kallang	818	7,087	3,727	7,593	6,879	1,427	2,314	333
Marine Parade	629	696	668	2,393	1,129	509	998	13
Museum	104	1,730	784	2,670	337	504	1,017	442
Newton	338	1,193	738	1,021	2,156	409	64	2,569
Novena	646	1,608	2,089	10,657	13,725	446	1,254	114
Orchard	1,557	2,614	2,731	2,108	2,926	623	3,084	196
Outram	715	6,660	3,080	2,103	997	382	1,683	17

Notes:

Planning areas refer to areas demarcated in the Urban Redevelopment Authority's Master Plan 2019.

Data refers to the usual workplace location and not the temporary arrangements due to COVID-19 measures.

[1/] Includes Agriculture, Fishing, Quarrying, Utilities and Sewerage & Waste Management.

CENSUS OF POPULATION 2020

Table 113 Employed Residents Aged 15 Years and Over by Planning Area of Workplace and Industry

- continued

Number

Planning Area of Workplace	Services							Others[1/]
	Real Estate Services	Professional Services	Administrative & Support Services	Public Administration & Education	Health & Social Services	Arts, Entertainment & Recreation	Other Community, Social & Personal Services	
Pasir Ris	264	916	1,537	4,600	1,286	317	762	92
Paya Lebar	23	986	602	4,084	57	-	75	58
Pioneer	64	1,100	1,641	2,439	35	73	315	657
Punggol	174	126	516	2,837	1,844	110	304	54
Queenstown	1,985	16,140	4,977	27,291	10,878	561	2,093	934
Rochor	496	4,385	2,198	3,062	1,441	1,507	1,931	48
Seletar	12	520	105	927	-	57	27	70
Sembawang	331	1,072	1,868	2,906	1,568	165	975	803
Sengkang	393	269	1,143	3,981	5,230	67	499	51
Serangoon	430	1,373	1,930	2,442	1,693	298	1,641	118
Singapore River	485	2,898	1,280	1,787	344	647	478	-
Southern Islands	228	465	460	189	12	4,258	16	-
Sungei Kadut	107	547	1,064	1,106	-	744	485	324
Tampines	1,080	3,215	3,980	8,387	9,239	964	1,900	395
Tanglin	604	340	822	2,477	2,110	1,127	1,042	-
Toa Payoh	8,968	3,326	3,596	5,518	3,451	329	1,996	633
Tuas	250	1,584	1,866	951	26	82	208	1,377
Western Islands	46	955	375	152	-	-	12	737
Western Water Catchment	64	690	1,013	22,800	95	233	246	500
Woodlands	444	1,550	2,676	9,138	2,793	166	1,387	197
Yishun	502	844	1,881	10,345	7,403	544	1,280	96
Other Planning Areas or Outside Singapore	667	1,668	1,136	10,194	598	1,733	427	949
No Fixed Location for Work	7,540	6,752	14,178	15,586	2,666	1,784	4,170	1,811
Works from Home	3,711	12,689	2,653	6,555	1,567	1,004	2,812	383

Notes:

Planning areas refer to areas demarcated in the Urban Redevelopment Authority's Master Plan 2019.

Data refers to the usual workplace location and not the temporary arrangements due to COVID-19 measures.

[1/] Includes Agriculture, Fishing, Quarrying, Utilities and Sewerage & Waste Management.

CENSUS OF POPULATION 2020

Table 114 Employed Residents Aged 15 Years and Over by Planning Area of Workplace and Occupation

Number

Planning Area of Workplace	Total	Legislators, Senior Officials & Managers	Professionals	Associate Professionals & Technicians	Clerical Support Workers	Service & Sales Workers	Craftsmen & Related Trades Workers	Plant & Machine Operators & Assemblers	Cleaners, Labourers & Related Workers	Others[1/]
Total	2,208,358	355,714	520,204	443,735	215,028	254,990	62,218	148,142	152,056	56,273
Ang Mo Kio	48,180	6,980	13,481	8,763	3,961	6,875	1,278	2,425	4,074	344
Bedok	59,875	9,214	11,323	11,532	6,751	8,067	2,808	3,129	5,952	1,100
Bishan	28,932	4,587	4,871	6,527	3,795	3,629	1,119	1,910	2,413	82
Boon Lay	19,300	3,206	3,231	4,655	2,371	716	1,027	1,990	2,104	-
Bukit Batok	33,792	5,370	6,303	4,801	3,650	4,189	1,124	1,366	3,364	3,624
Bukit Merah	103,575	16,550	29,752	21,228	11,502	12,450	2,225	2,776	6,395	696
Bukit Panjang	9,091	644	2,020	1,496	663	2,448	138	316	1,360	7
Bukit Timah	21,362	2,534	5,710	3,703	1,851	3,804	341	595	1,744	1,080
Changi	63,747	5,138	9,678	15,681	7,972	14,436	1,978	2,207	4,729	1,927
Choa Chu Kang	13,144	704	2,851	1,841	804	3,240	119	579	1,839	1,167
Clementi	38,836	6,763	6,060	7,764	4,738	4,439	1,477	2,276	4,188	1,130
Downtown Core	284,004	70,061	105,873	52,316	26,305	17,378	1,492	2,256	8,229	94
Geylang	116,481	22,856	20,964	26,033	15,391	14,761	4,210	4,842	7,138	286
Hougang	43,772	6,584	8,321	8,236	4,844	6,672	1,797	2,354	4,861	102
Jurong East	62,478	10,131	14,180	12,831	7,557	6,880	1,705	3,704	5,400	89
Jurong West	45,571	5,559	7,195	7,853	4,174	8,085	1,475	3,141	4,868	3,220
Kallang	63,333	10,732	16,819	12,850	7,418	8,060	1,529	1,853	4,010	63
Marine Parade	12,786	1,689	2,349	2,560	1,172	3,074	314	302	1,315	10
Museum	12,672	2,462	3,731	2,554	1,245	1,790	58	149	681	-
Newton	13,644	1,943	4,923	3,117	1,523	1,220	128	159	610	21
Novena	42,829	5,564	13,440	9,235	5,783	5,166	551	527	2,294	269
Orchard	44,871	8,725	8,174	7,548	5,011	11,246	660	469	3,036	-
Outram	38,402	7,460	9,804	7,130	4,709	6,051	594	560	2,016	77

Notes:

Planning areas refer to areas demarcated in the Urban Redevelopment Authority's Master Plan 2019.

Data refers to the usual workplace location and not the temporary arrangements due to COVID-19 measures.

[1/] Includes Agricultural & Fishery Workers and Workers Not Elsewhere Classified.

CENSUS OF POPULATION 2020

Table 114 Employed Residents Aged 15 Years and Over by Planning Area of Workplace and Occupation

- continued

Number

Planning Area of Workplace	Total	Legislators, Senior Officials & Managers	Professionals	Associate Professionals & Technicians	Clerical Support Workers	Service & Sales Workers	Craftsmen & Related Trades Workers	Plant & Machine Operators & Assemblers	Cleaners, Labourers & Related Workers	Others[1/]
Pasir Ris	23,751	2,434	4,947	4,988	1,782	3,110	1,118	1,575	2,117	1,681
Paya Lebar	13,433	1,147	2,568	2,548	1,457	710	384	718	912	2,988
Pioneer	36,801	6,026	6,228	8,989	4,209	1,402	2,167	3,979	1,896	1,906
Punggol	9,537	552	1,855	1,622	615	3,128	135	271	1,347	12
Queenstown	131,782	25,264	50,678	26,660	10,026	8,333	1,292	3,813	5,412	303
Rochor	31,654	6,568	5,853	5,472	4,192	6,011	654	558	2,332	14
Seletar	5,329	618	1,119	1,720	326	192	285	103	217	748
Sembawang	40,152	5,423	5,209	8,548	4,706	3,755	2,289	4,162	4,623	1,437
Sengkang	17,566	961	5,027	2,917	1,294	4,340	261	442	2,276	47
Serangoon	38,451	6,717	8,389	7,959	3,930	4,151	1,782	1,989	3,477	57
Singapore River	18,341	3,724	4,560	3,355	2,593	2,509	104	419	1,062	16
Southern Islands	8,009	1,024	667	1,819	600	2,725	230	190	704	50
Sungei Kadut	20,753	3,553	3,647	3,843	2,409	1,528	1,711	1,944	1,228	889
Tampines	84,200	13,760	23,966	15,889	9,144	9,944	1,925	2,849	6,586	137
Tanglin	11,742	1,742	2,929	2,332	1,445	1,831	266	241	871	84
Toa Payoh	53,749	7,932	12,551	13,777	6,510	5,237	1,695	1,728	4,193	125
Tuas	42,328	6,977	8,728	11,862	4,597	1,652	2,252	3,724	2,480	56
Western Islands	13,152	1,528	3,939	5,508	515	402	319	707	235	-
Western Water Catchment	28,079	1,256	5,424	3,157	967	2,789	245	237	1,189	12,814
Woodlands	43,797	5,548	8,600	9,403	3,883	7,281	1,878	2,578	4,453	173
Yishun	41,952	4,217	9,101	6,399	3,599	7,081	927	1,452	4,146	5,030
Other Planning Areas or Outside Singapore	24,736	3,798	3,620	4,099	1,128	1,817	426	588	1,121	8,139
No Fixed Location for Work	177,588	10,452	11,306	31,879	3,923	17,104	9,578	73,504	15,789	4,052
Works from Home	70,800	19,034	18,236	18,736	7,986	3,282	2,146	485	767	128

Notes:

Planning areas refer to areas demarcated in the Urban Redevelopment Authority's Master Plan 2019.

Data refers to the usual workplace location and not the temporary arrangements due to COVID-19 measures.

[1/] Includes Agricultural & Fishery Workers and Workers Not Elsewhere Classified.

CENSUS OF POPULATION 2020

Table 115 Employed Residents Aged 15 Years and Over by Planning Area of Workplace and Gross Monthly Income from Work

Number

Planning Area of Workplace	Total	Below $1,000	$1,000 - $1,999	$2,000 - $2,999	$3,000 - $3,999	$4,000 - $4,999	$5,000 - $5,999	$6,000 - $6,999
Total	2,208,358	148,859	288,615	262,234	265,564	222,399	191,127	141,671
Ang Mo Kio	48,180	2,765	6,680	5,404	5,256	5,002	4,473	3,126
Bedok	59,875	4,282	10,526	8,675	8,158	6,188	4,770	3,450
Bishan	28,932	1,720	5,119	4,377	3,708	3,252	2,830	1,693
Boon Lay	19,300	271	1,906	2,391	2,833	2,357	1,945	1,364
Bukit Batok	33,792	2,603	5,031	4,498	4,070	3,343	2,644	1,964
Bukit Merah	103,575	4,201	9,591	10,507	11,793	10,837	10,218	8,262
Bukit Panjang	9,091	1,134	1,871	1,564	955	745	744	365
Bukit Timah	21,362	1,907	3,460	3,010	2,681	1,610	1,554	1,041
Changi	63,747	2,131	5,262	6,929	9,524	9,746	7,412	4,749
Choa Chu Kang	13,144	2,048	2,531	2,088	1,544	1,156	716	451
Clementi	38,836	2,631	5,502	5,270	5,071	4,525	3,623	2,535
Downtown Core	284,004	5,495	13,238	17,867	24,506	25,458	24,404	20,798
Geylang	116,481	6,431	16,500	16,126	17,850	13,160	10,608	7,714
Hougang	43,772	2,890	7,683	5,674	7,168	5,047	3,735	2,392
Jurong East	62,478	2,269	7,093	7,558	8,396	7,071	6,249	4,295
Jurong West	45,571	4,768	7,825	6,419	6,045	4,973	3,641	2,760
Kallang	63,333	2,888	8,086	7,419	8,704	6,756	5,602	3,844
Marine Parade	12,786	918	2,225	2,332	1,948	1,365	933	535
Museum	12,672	720	1,139	1,309	1,398	1,213	894	708
Newton	13,644	265	1,021	1,519	1,751	1,571	1,354	1,096
Novena	42,829	1,952	3,827	4,039	5,083	4,719	4,178	3,348
Orchard	44,871	2,241	5,593	6,427	6,744	5,085	3,916	2,640
Outram	38,402	2,098	5,286	4,409	5,465	3,847	3,333	2,631

Notes:

Planning areas refer to areas demarcated in the Urban Redevelopment Authority's Master Plan 2019.

Data refers to the usual workplace location and not the temporary arrangements due to COVID-19 measures.

Income from work includes employer CPF contributions.

CENSUS OF POPULATION 2020

Table 115 Employed Residents Aged 15 Years and Over by Planning Area of Workplace and Gross Monthly Income from Work

- continued

Number

Planning Area of Workplace	Total	Below $1,000	$1,000 - $1,999	$2,000 - $2,999	$3,000 - $3,999	$4,000 - $4,999	$5,000 - $5,999	$6,000 - $6,999
Pasir Ris	23,751	2,275	3,154	2,997	3,004	2,446	2,142	1,490
Paya Lebar	13,433	1,571	988	1,398	1,336	1,470	1,112	911
Pioneer	36,801	920	2,391	4,018	4,831	4,980	4,177	3,501
Punggol	9,537	1,016	2,224	1,831	1,312	679	352	330
Queenstown	131,782	3,818	8,044	8,172	10,776	12,866	12,431	11,164
Rochor	31,654	1,996	6,208	4,781	4,739	3,211	2,796	1,687
Seletar	5,329	563	263	292	873	568	521	492
Sembawang	40,152	2,573	6,917	6,282	6,290	4,363	3,820	2,495
Sengkang	17,566	1,290	3,068	2,664	2,339	1,641	1,638	1,143
Serangoon	38,451	1,703	5,680	5,195	4,760	3,947	3,347	2,723
Singapore River	18,341	663	1,856	2,601	2,191	2,244	1,687	1,168
Southern Islands	8,009	262	620	1,245	1,500	1,596	931	585
Sungei Kadut	20,753	1,014	2,824	2,878	2,532	2,628	2,030	1,620
Tampines	84,200	4,214	9,870	10,109	9,241	7,944	7,141	5,364
Tanglin	11,742	384	1,106	1,569	1,978	1,197	1,195	737
Toa Payoh	53,749	2,802	6,812	6,785	6,903	6,391	5,203	3,467
Tuas	42,328	471	3,109	4,474	5,907	5,244	4,495	3,565
Western Islands	13,152	41	154	416	768	1,035	1,387	1,091
Western Water Catchment	28,079	10,016	2,899	1,055	1,978	2,112	1,683	1,620
Woodlands	43,797	2,549	7,389	6,392	5,738	4,176	3,889	2,764
Yishun	41,952	4,609	7,276	5,549	5,057	3,777	3,344	2,388
Other Planning Areas or Outside Singapore	24,736	5,119	2,698	1,892	2,235	2,323	2,122	1,658
No Fixed Location for Work	177,588	30,846	53,484	34,168	20,966	10,645	8,208	4,513
Works from Home	70,800	9,517	12,587	9,662	7,657	5,890	5,702	3,437

Notes:

Planning areas refer to areas demarcated in the Urban Redevelopment Authority's Master Plan 2019.

Data refers to the usual workplace location and not the temporary arrangements due to COVID-19 measures.

Income from work includes employer CPF contributions.

CENSUS OF POPULATION 2020

Table 115 Employed Residents Aged 15 Years and Over by Planning Area of Workplace and Gross Monthly Income from Work

- continued

Number

Planning Area of Workplace	$7,000 - $7,999	$8,000 - $8,999	$9,000 - $9,999	$10,000 - $10,999	$11,000 - $11,999	$12,000 - $14,999	$15,000 & Over
Total	115,069	99,041	77,911	69,597	53,593	100,120	172,559
Ang Mo Kio	2,597	2,283	1,944	1,998	1,306	2,767	2,579
Bedok	2,690	2,074	1,683	1,735	1,020	2,484	2,139
Bishan	1,069	1,093	794	689	610	892	1,087
Boon Lay	1,215	841	843	560	382	1,124	1,268
Bukit Batok	1,594	1,353	1,088	1,199	921	1,518	1,966
Bukit Merah	6,569	5,588	4,137	3,611	3,106	5,569	9,584
Bukit Panjang	388	190	345	184	219	278	110
Bukit Timah	828	956	845	678	520	1,379	893
Changi	3,403	3,218	2,292	1,737	1,187	2,347	3,810
Choa Chu Kang	483	413	353	321	461	442	136
Clementi	2,157	1,624	1,186	1,067	660	1,226	1,760
Downtown Core	18,548	16,554	13,771	12,678	11,062	21,423	58,203
Geylang	5,739	4,679	3,291	3,140	2,345	3,653	5,246
Hougang	1,959	1,723	995	954	766	1,408	1,378
Jurong East	3,622	2,998	2,351	2,080	1,544	2,720	4,233
Jurong West	1,864	1,538	1,406	1,065	554	1,207	1,507
Kallang	3,695	3,391	2,570	2,114	1,300	2,987	3,978
Marine Parade	629	372	336	247	198	475	273
Museum	833	802	578	435	415	626	1,602
Newton	779	720	521	386	387	731	1,543
Novena	2,523	2,439	2,015	1,501	1,460	2,544	3,202
Orchard	2,109	1,496	1,264	1,103	873	1,692	3,689
Outram	1,935	1,508	1,116	1,255	870	1,190	3,458

Notes:

Planning areas refer to areas demarcated in the Urban Redevelopment Authority's Master Plan 2019.

Data refers to the usual workplace location and not the temporary arrangements due to COVID-19 measures.

Income from work includes employer CPF contributions.

CENSUS OF POPULATION 2020

Table 115 Employed Residents Aged 15 Years and Over by Planning Area of Workplace and Gross Monthly Income from Work

- continued

Number

Planning Area of Workplace	$7,000 - $7,999	$8,000 - $8,999	$9,000 - $9,999	$10,000 - $10,999	$11,000 - $11,999	$12,000 - $14,999	$15,000 & Over
Pasir Ris	1,086	644	948	801	795	994	974
Paya Lebar	1,145	850	570	500	350	418	812
Pioneer	2,505	2,323	1,648	1,217	828	1,414	2,048
Punggol	334	345	267	245	284	179	137
Queenstown	8,964	8,110	7,334	5,880	4,889	10,960	18,376
Rochor	1,172	1,022	803	754	390	807	1,288
Seletar	387	378	180	136	119	232	325
Sembawang	1,636	1,398	942	806	478	976	1,176
Sengkang	789	627	510	564	387	462	444
Serangoon	2,216	1,980	1,334	1,132	1,047	1,479	1,910
Singapore River	1,020	1,018	647	525	410	705	1,606
Southern Islands	371	203	165	187	103	135	107
Sungei Kadut	1,355	1,067	657	444	278	566	861
Tampines	4,183	3,729	3,691	3,187	2,389	4,929	8,212
Tanglin	522	531	385	356	361	557	864
Toa Payoh	3,083	2,094	1,880	1,903	1,361	2,117	2,948
Tuas	2,691	2,713	1,887	1,840	1,267	2,033	2,632
Western Islands	1,245	1,157	1,022	932	869	1,470	1,567
Western Water Catchment	1,390	1,365	860	541	471	896	1,192
Woodlands	2,632	1,776	1,151	1,390	996	1,587	1,368
Yishun	1,943	1,785	1,246	1,037	632	1,445	1,865
Other Planning Areas or Outside Singapore	1,142	962	792	796	556	934	1,507
No Fixed Location for Work	3,514	2,827	1,492	1,751	954	1,788	2,433
Works from Home	2,516	2,281	1,778	1,938	1,216	2,358	4,262

Notes:

Planning areas refer to areas demarcated in the Urban Redevelopment Authority's Master Plan 2019.

Data refers to the usual workplace location and not the temporary arrangements due to COVID-19 measures.

Income from work includes employer CPF contributions.

CENSUS OF POPULATION 2020

Table 116 Employed Residents Aged 15 Years and Over by Planning Area of Workplace and Usual Mode of Transport to Work

Number

Planning Area of Workplace	Total	Public Bus Only	MRT/LRT Only	MRT/LRT & Public Bus Only	Other combinations of MRT/LRT or Public Bus	Taxi/Private Hire Car Only	Car Only	Private Chartered Bus/Van Only	Lorry/Pickup Only	Motorcycle/ Scooter Only	Others	No Transport Required
Total	2,177,456	325,779	287,426	559,336	84,893	65,118	459,796	44,883	28,894	73,487	34,937	212,907
Ang Mo Kio	47,633	11,221	3,301	12,011	969	1,338	11,997	666	670	1,607	572	3,281
Bedok	59,224	14,571	3,791	12,613	1,346	1,580	15,084	1,025	1,148	2,270	1,657	4,137
Bishan	28,514	5,684	2,781	6,904	868	717	7,334	368	356	1,117	365	2,020
Boon Lay	19,238	2,736	891	4,520	1,624	264	5,610	1,495	398	1,134	470	98
Bukit Batok	33,475	6,098	2,028	7,417	1,088	783	10,328	629	718	1,047	535	2,805
Bukit Merah	102,606	13,864	15,208	32,479	4,110	2,617	24,769	957	716	3,051	797	4,038
Bukit Panjang	8,881	2,256	547	1,567	455	233	1,403	61	64	159	221	1,917
Bukit Timah	20,951	4,655	1,406	5,704	794	652	5,769	197	172	653	113	835
Changi	63,053	18,348	2,881	11,477	2,046	6,037	12,570	2,744	300	5,756	719	174
Choa Chu Kang	12,888	2,426	1,327	3,075	430	313	1,776	71	114	356	363	2,637
Clementi	38,244	7,163	2,310	10,349	1,220	887	10,840	852	780	1,744	504	1,594
Downtown Core	280,589	19,667	91,443	92,442	11,794	10,410	46,013	1,147	289	3,855	1,279	2,249
Geylang	115,101	18,838	14,031	30,641	3,441	2,948	31,251	2,149	1,669	4,542	1,766	3,823
Hougang	43,240	10,689	3,483	8,811	1,276	1,042	10,078	911	1,029	1,402	928	3,591
Jurong East	61,478	9,334	8,488	17,152	2,960	1,713	14,186	1,383	1,138	2,378	913	1,832
Jurong West	44,909	9,705	2,939	10,352	1,581	1,214	10,103	856	864	1,536	1,488	4,272
Kallang	62,510	8,129	9,953	19,828	2,338	1,473	14,173	578	695	1,495	816	3,032
Marine Parade	12,621	4,249	460	2,903	318	438	2,637	131	151	444	173	718
Museum	12,329	1,440	3,163	4,426	436	476	1,946	33	13	243	25	128
Newton	13,496	1,562	2,923	4,600	468	433	2,943	3	-	329	118	118
Novena	42,172	4,826	8,618	14,436	1,252	1,269	8,916	144	258	1,071	250	1,133
Orchard	43,874	6,649	10,346	14,979	1,616	1,511	7,235	80	95	777	125	460
Outram	37,784	3,878	10,434	11,916	1,600	1,336	6,194	163	204	555	235	1,270

Notes:

Planning areas refer to areas demarcated in the Urban Redevelopment Authority's Master Plan 2019.

Data refers to the usual workplace location and not the temporary arrangements due to COVID-19 measures.

Data exclude employed persons who were overseas for at least 6 months.

CENSUS OF POPULATION 2020

Table 116 Employed Residents Aged 15 Years and Over by Planning Area of Workplace and Usual Mode of Transport to Work

- continued

Number

Planning Area of Workplace	Total	Public Bus Only	MRT/LRT Only	MRT/LRT & Public Bus Only	Other combinations of MRT/LRT or Public Bus	Taxi/Private Hire Car Only	Car Only	Private Chartered Bus/Van Only	Lorry/Pickup Only	Motorcycle/ Scooter Only	Others	No Transport Required
Pasir Ris	23,628	7,491	766	3,402	849	693	5,238	1,105	306	1,331	883	1,566
Paya Lebar	13,212	3,679	347	2,755	514	371	3,784	383	212	859	223	83
Pioneer	36,579	2,686	2,651	9,650	2,212	769	10,216	4,644	965	2,023	643	123
Punggol	9,186	2,026	847	1,701	742	363	1,091	141	46	149	430	1,650
Queenstown	129,905	14,166	25,614	40,876	5,662	4,192	29,776	1,125	664	4,353	1,213	2,263
Rochor	31,152	4,752	5,836	9,671	888	818	6,856	222	209	609	288	1,003
Seletar	5,265	1,453	86	1,014	225	220	1,375	162	42	610	80	-
Sembawang	39,772	8,851	1,887	9,374	977	589	9,916	1,257	1,212	1,739	1,838	2,134
Sengkang	17,301	4,508	1,674	2,690	953	405	2,366	95	163	645	800	3,003
Serangoon	38,008	9,822	2,208	8,658	1,100	1,010	9,785	859	587	959	788	2,232
Singapore River	17,889	2,110	3,722	6,523	829	743	3,181	56	35	399	81	210
Southern Islands	7,884	887	1,555	2,658	1,175	146	827	69	14	390	125	37
Sungei Kadut	20,577	2,708	1,185	5,181	899	367	6,600	732	1,125	1,202	377	199
Tampines	83,159	20,471	8,543	17,606	2,777	2,859	18,292	2,088	1,000	2,085	2,301	5,137
Tanglin	11,517	2,121	984	4,406	373	348	2,652	52	9	353	97	122
Toa Payoh	53,392	8,975	6,795	14,289	1,804	1,430	13,866	678	757	1,448	610	2,741
Tuas	41,999	2,032	2,448	8,551	4,827	804	11,762	6,763	1,250	2,791	621	150
Western Islands	13,125	409	502	1,610	2,777	119	4,067	1,222	152	1,407	848	12
Western Water Catchment	27,900	4,266	1,950	9,943	1,096	906	6,775	819	217	1,294	264	370
Woodlands	43,383	8,126	2,970	10,150	1,384	858	9,830	876	1,058	1,817	1,233	5,080
Yishun	41,337	9,753	2,493	8,319	1,234	1,255	8,647	746	489	1,286	1,765	5,349
Other Planning Areas or Outside Singapore	22,721	3,068	1,442	4,461	3,628	1,644	5,261	346	200	1,243	1,070	358
No Fixed Location for Work	174,780	13,434	8,169	35,249	3,938	4,524	24,479	3,796	6,343	6,972	3,927	63,950
Works from Home	68,974	-	-	-	-	-	-	-	-	-	-	68,974

Notes:

Planning areas refer to areas demarcated in the Urban Redevelopment Authority's Master Plan 2019.

Data refers to the usual workplace location and not the temporary arrangements due to COVID-19 measures.

Data exclude employed persons who were overseas for at least 6 months.

CENSUS OF POPULATION 2020

Table 117 Employed Residents Aged 15 Years and Over by Planning Area of Workplace and Travelling Time to Work

Number

Planning Area of Workplace	Total	Up to 15 mins	16 - 30 mins	31 - 45 mins	46 - 60 mins	More than 60 mins
Total	2,108,482	298,425	692,713	483,819	436,693	196,833
Ang Mo Kio	47,633	8,000	18,082	9,723	8,341	3,487
Bedok	59,224	10,654	22,627	11,283	9,540	5,120
Bishan	28,514	4,686	10,853	5,874	5,457	1,644
Boon Lay	19,238	1,853	5,525	4,692	4,300	2,868
Bukit Batok	33,475	7,083	12,020	6,246	5,377	2,749
Bukit Merah	102,606	9,856	28,578	23,337	27,184	13,652
Bukit Panjang	8,881	3,004	3,164	1,186	1,019	508
Bukit Timah	20,951	2,593	7,318	4,808	4,185	2,048
Changi	63,053	4,979	21,064	14,855	12,081	10,075
Choa Chu Kang	12,888	3,912	4,576	2,161	1,481	758
Clementi	38,244	5,133	13,058	8,769	7,073	4,212
Downtown Core	280,589	12,937	84,782	85,316	79,357	18,196
Geylang	115,101	14,697	43,512	27,649	21,166	8,076
Hougang	43,240	9,253	17,098	8,312	5,994	2,583
Jurong East	61,478	6,605	20,711	15,226	11,685	7,251
Jurong West	44,909	9,514	14,733	8,459	6,643	5,560
Kallang	62,510	6,900	20,941	16,114	13,991	4,564
Marine Parade	12,621	2,077	4,138	2,450	2,532	1,425
Museum	12,329	622	3,936	4,400	2,725	645
Newton	13,496	851	4,488	3,928	3,466	764
Novena	42,172	3,509	14,558	10,870	10,248	2,986
Orchard	43,874	2,374	13,873	12,824	11,762	3,041
Outram	37,784	2,853	11,465	10,508	10,280	2,678

Notes:

Planning areas refer to areas demarcated in the Urban Redevelopment Authority's Master Plan 2019.

Data refers to the usual workplace location and not the temporary arrangements due to COVID-19 measures.

Data exclude employed persons working at their place of residence and employed persons who were overseas for at least 6 months.

CENSUS OF POPULATION 2020

Table 117 Employed Residents Aged 15 Years and Over by Planning Area of Workplace and Travelling Time to Work

- continued

Number

Planning Area of Workplace	Total	Up to 15 mins	16 - 30 mins	31 - 45 mins	46 - 60 mins	More than 60 mins
Pasir Ris	23,628	4,142	9,093	4,672	3,249	2,472
Paya Lebar	13,212	1,209	5,007	3,003	2,364	1,630
Pioneer	36,579	2,193	10,754	8,672	9,331	5,629
Punggol	9,186	2,879	3,856	1,141	928	382
Queenstown	129,905	8,249	35,293	33,222	34,707	18,434
Rochor	31,152	2,978	11,047	8,422	6,553	2,153
Seletar	5,265	646	1,876	994	1,218	532
Sembawang	39,772	6,398	15,155	8,100	6,699	3,420
Sengkang	17,301	5,049	7,436	2,577	1,585	654
Serangoon	38,008	6,536	16,205	7,046	5,889	2,332
Singapore River	17,889	1,088	5,246	4,790	5,170	1,595
Southern Islands	7,884	203	1,323	1,566	2,325	2,467
Sungei Kadut	20,577	2,457	8,531	4,684	3,206	1,697
Tampines	83,159	14,556	29,945	17,118	13,182	8,359
Tanglin	11,517	870	3,331	2,758	2,985	1,573
Toa Payoh	53,392	7,134	20,680	12,653	10,041	2,884
Tuas	41,999	1,177	11,762	10,592	10,491	7,977
Western Islands	13,125	209	2,474	3,601	4,045	2,796
Western Water Catchment	27,900	1,790	7,293	6,010	5,807	7,000
Woodlands	43,383	9,870	15,997	7,826	6,262	3,427
Yishun	41,337	9,726	15,740	7,147	6,037	2,687
Other Planning Areas or Outside Singapore	22,721	1,616	6,180	4,714	5,411	4,800
No Fixed Location for Work	174,780	73,507	47,389	23,521	23,322	7,041

Notes:

Planning areas refer to areas demarcated in the Urban Redevelopment Authority's Master Plan 2019.

Data refers to the usual workplace location and not the temporary arrangements due to COVID-19 measures.

Data exclude employed persons working at their place of residence and employed persons who were overseas for at least 6 months.

CENSUS OF POPULATION 2020

Table 118 Employed Residents Aged 15 Years and Over by Planning Area of Workplace, Usual Mode of Transport to Work and Planning Region of Residence

Number

Planning Area of Workplace	Total	Mode of Transport			
		Combinations of MRT/LRT or Public Bus	Car/Taxi/Private Hire Car Only	Other Modes	No Transport Required
	Total				
Total	2,177,456	1,257,434	524,915	182,202	212,907
Ang Mo Kio	47,633	27,503	13,335	3,515	3,281
Bedok	59,224	32,322	16,665	6,100	4,137
Bishan	28,514	16,237	8,051	2,207	2,020
Boon Lay	19,238	9,770	5,874	3,497	98
Bukit Batok	33,475	16,631	11,111	2,929	2,805
Bukit Merah	102,606	65,661	27,386	5,521	4,038
Bukit Panjang	8,881	4,824	1,636	504	1,917
Bukit Timah	20,951	12,559	6,422	1,135	835
Changi	63,053	34,752	18,607	9,519	174
Choa Chu Kang	12,888	7,258	2,088	904	2,637
Clementi	38,244	21,042	11,727	3,881	1,594
Downtown Core	280,589	215,346	56,423	6,570	2,249
Geylang	115,101	66,951	34,199	10,127	3,823
Hougang	43,240	24,258	11,120	4,270	3,591
Jurong East	61,478	37,934	15,899	5,813	1,832
Jurong West	44,909	24,577	11,317	4,743	4,272
Kallang	62,510	40,248	15,646	3,585	3,032
Marine Parade	12,621	7,930	3,075	899	718
Museum	12,329	9,463	2,422	315	128
Newton	13,496	9,553	3,375	450	118
Novena	42,172	29,131	10,184	1,723	1,133
Orchard	43,874	33,591	8,745	1,078	460
Outram	37,784	27,827	7,530	1,157	1,270

Notes:

Planning areas refer to areas demarcated in the Urban Redevelopment Authority's Master Plan 2019.

Data refers to the usual workplace location and not the temporary arrangements due to COVID-19 measures.

Data exclude employed persons who were overseas for at least 6 months.

Table 118 Employed Residents Aged 15 Years and Over by Planning Area of Workplace, Usual Mode of Transport to Work and Planning Region of Residence

- continued

Number

Planning Area of Workplace	Total	Mode of Transport			
		Combinations of MRT/LRT or Public Bus	Car/Taxi/Private Hire Car Only	Other Modes	No Transport Required
	Total				
Pasir Ris	23,628	12,507	5,931	3,625	1,566
Paya Lebar	13,212	7,296	4,156	1,678	83
Pioneer	36,579	17,198	10,984	8,274	123
Punggol	9,186	5,316	1,454	767	1,650
Queenstown	129,905	86,318	33,969	7,355	2,263
Rochor	31,152	21,147	7,674	1,328	1,003
Seletar	5,265	2,777	1,594	894	-
Sembawang	39,772	21,088	10,505	6,045	2,134
Sengkang	17,301	9,825	2,771	1,703	3,003
Serangoon	38,008	21,788	10,795	3,193	2,232
Singapore River	17,889	13,184	3,923	572	210
Southern Islands	7,884	6,275	973	599	37
Sungei Kadut	20,577	9,974	6,968	3,436	199
Tampines	83,159	49,398	21,151	7,474	5,137
Tanglin	11,517	7,884	3,000	511	122
Toa Payoh	53,392	31,864	15,295	3,492	2,741
Tuas	41,999	17,858	12,566	11,425	150
Western Islands	13,125	5,297	4,187	3,629	12
Western Water Catchment	27,900	17,255	7,681	2,594	370
Woodlands	43,383	22,630	10,689	4,984	5,080
Yishun	41,337	21,799	9,902	4,287	5,349
Other Planning Areas or Outside Singapore	22,721	12,599	6,905	2,859	358
No Fixed Location for Work	174,780	60,789	29,003	21,038	63,950
Works from Home	68,974	-	-	-	68,974

Notes:

Planning areas refer to areas demarcated in the Urban Redevelopment Authority's Master Plan 2019.

Data refers to the usual workplace location and not the temporary arrangements due to COVID-19 measures.

Data exclude employed persons who were overseas for at least 6 months.

CENSUS OF POPULATION 2020

Table 118 Employed Residents Aged 15 Years and Over by Planning Area of Workplace, Usual Mode of Transport to Work and Planning Region of Residence

- continued

Number

Planning Area of Workplace	Total	Mode of Transport			
		Combinations of MRT/LRT or Public Bus	Car/Taxi/Private Hire Car Only	Other Modes	No Transport Required
	Central Region				
Total	472,830	265,695	131,437	23,203	52,495
Ang Mo Kio	7,393	4,385	2,583	314	112
Bedok	9,637	5,774	3,027	703	132
Bishan	7,252	3,553	1,974	443	1,282
Boon Lay	2,252	975	1,041	231	6
Bukit Batok	4,954	2,456	2,155	250	93
Bukit Merah	32,285	18,016	9,035	1,421	3,813
Bukit Panjang	626	398	213	7	9
Bukit Timah	5,287	2,750	1,788	172	577
Changi	9,153	4,896	3,499	731	27
Choa Chu Kang	848	486	332	29	-
Clementi	6,463	3,470	2,291	632	71
Downtown Core	90,786	63,969	23,265	1,547	2,005
Geylang	29,056	14,827	8,486	2,349	3,393
Hougang	6,258	3,821	1,905	470	62
Jurong East	9,237	5,306	3,263	592	76
Jurong West	4,657	2,395	1,996	239	26
Kallang	18,440	9,868	4,617	1,060	2,895
Marine Parade	3,915	2,136	844	257	678
Museum	3,645	2,581	916	56	91
Newton	3,950	2,422	1,296	133	99
Novena	12,705	7,551	3,684	424	1,045
Orchard	13,189	9,052	3,431	287	418
Outram	12,859	8,344	2,961	384	1,169

Notes:

Planning areas refer to areas demarcated in the Urban Redevelopment Authority's Master Plan 2019.

Data refers to the usual workplace location and not the temporary arrangements due to COVID-19 measures.

Data exclude employed persons who were overseas for at least 6 months.

CENSUS OF POPULATION 2020

Table 118 Employed Residents Aged 15 Years and Over by Planning Area of Workplace, Usual Mode of Transport to Work and Planning Region of Residence

- continued

Number

Planning Area of Workplace	Total	Mode of Transport			
		Combinations of MRT/LRT or Public Bus	Car/Taxi/Private Hire Car Only	Other Modes	No Transport Required
	Central Region				
Pasir Ris	2,439	1,303	849	260	27
Paya Lebar	1,765	951	691	115	9
Pioneer	3,925	1,638	1,657	604	26
Punggol	499	286	169	33	10
Queenstown	35,551	21,783	10,641	1,150	1,977
Rochor	10,177	6,334	2,460	484	900
Seletar	681	251	324	107	-
Sembawang	3,307	1,699	1,239	338	31
Sengkang	1,346	882	366	82	16
Serangoon	5,611	3,331	1,970	283	26
Singapore River	5,608	3,723	1,541	198	146
Southern Islands	1,920	1,522	269	104	24
Sungei Kadut	2,310	1,073	935	302	-
Tampines	11,726	7,224	3,891	541	70
Tanglin	3,600	2,185	1,233	98	83
Toa Payoh	16,081	8,046	4,521	967	2,548
Tuas	4,462	1,897	1,847	718	-
Western Islands	1,754	688	702	364	-
Western Water Catchment	4,280	2,524	1,498	258	-
Woodlands	3,608	1,848	1,521	187	53
Yishun	4,081	2,555	1,329	184	13
Other Planning Areas or Outside Singapore	4,801	2,364	2,023	310	105
No Fixed Location for Work	30,759	12,158	5,159	2,785	10,656
Works from Home	17,695	-	-	-	17,695

Notes:

Planning areas refer to areas demarcated in the Urban Redevelopment Authority's Master Plan 2019.

Data refers to the usual workplace location and not the temporary arrangements due to COVID-19 measures.

Data exclude employed persons who were overseas for at least 6 months.

CENSUS OF POPULATION 2020

Table 118 Employed Residents Aged 15 Years and Over by Planning Area of Workplace, Usual Mode of Transport to Work and Planning Region of Residence

- continued

Number

Planning Area of Workplace	Total	Mode of Transport			
		Combinations of MRT/LRT or Public Bus	Car/Taxi/Private Hire Car Only	Other Modes	No Transport Required
	East Region				
Total	369,922	208,662	94,486	31,158	35,616
Ang Mo Kio	4,438	2,249	1,767	358	64
Bedok	26,406	12,988	6,747	2,793	3,878
Bishan	2,873	1,381	1,215	216	60
Boon Lay	1,018	367	486	165	-
Bukit Batok	2,165	1,000	894	201	71
Bukit Merah	13,763	8,687	4,292	748	36
Bukit Panjang	226	110	116	-	-
Bukit Timah	1,546	809	609	64	64
Changi	25,746	15,389	6,332	3,938	86
Choa Chu Kang	414	234	140	-	40
Clementi	2,566	1,143	1,172	251	-
Downtown Core	50,621	37,820	11,170	1,547	84
Geylang	27,112	16,391	8,002	2,609	110
Hougang	6,068	3,483	1,851	667	67
Jurong East	4,151	2,062	1,712	377	-
Jurong West	1,928	927	784	133	84
Kallang	10,524	7,085	2,859	536	44
Marine Parade	4,347	2,758	1,200	366	24
Museum	1,850	1,445	322	83	-
Newton	2,392	1,659	656	77	-
Novena	5,182	3,196	1,672	295	19
Orchard	6,336	4,833	1,278	225	-
Outram	5,686	4,057	1,349	280	-

Notes:

Planning areas refer to areas demarcated in the Urban Redevelopment Authority's Master Plan 2019.

Data refers to the usual workplace location and not the temporary arrangements due to COVID-19 measures.

Data exclude employed persons who were overseas for at least 6 months.

CENSUS OF POPULATION 2020

Table 118 Employed Residents Aged 15 Years and Over by Planning Area of Workplace, Usual Mode of Transport to Work and Planning Region of Residence

- continued

Number

Planning Area of Workplace	Total	Mode of Transport			
		Combinations of MRT/LRT or Public Bus	Car/Taxi/Private Hire Car Only	Other Modes	No Transport Required
	East Region				
Pasir Ris	11,839	6,148	2,229	1,985	1,477
Paya Lebar	3,939	2,311	1,034	556	38
Pioneer	2,694	1,079	1,043	573	-
Punggol	1,053	674	336	43	-
Queenstown	15,664	9,196	5,439	1,018	11
Rochor	5,210	3,108	1,840	242	20
Seletar	1,225	666	383	176	-
Sembawang	2,593	1,129	1,218	228	18
Sengkang	1,738	1,145	416	177	-
Serangoon	3,837	2,229	1,359	231	18
Singapore River	2,765	1,962	744	37	22
Southern Islands	935	707	163	65	-
Sungei Kadut	1,140	390	593	157	-
Tampines	38,829	22,998	7,704	3,318	4,808
Tanglin	1,545	1,092	373	69	10
Toa Payoh	7,553	4,663	2,421	468	-
Tuas	2,736	878	1,165	652	41
Western Islands	1,279	465	401	414	-
Western Water Catchment	3,177	1,974	1,004	177	22
Woodlands	2,209	1,152	710	326	22
Yishun	2,593	1,400	1,022	161	11
Other Planning Areas or Outside Singapore	3,771	2,211	1,129	353	78
No Fixed Location for Work	31,701	11,016	5,133	3,800	11,752
Works from Home	12,537	-	-	-	12,537

Notes:

Planning areas refer to areas demarcated in the Urban Redevelopment Authority's Master Plan 2019.

Data refers to the usual workplace location and not the temporary arrangements due to COVID-19 measures.

Data exclude employed persons who were overseas for at least 6 months.

CENSUS OF POPULATION 2020

Table 118 Employed Residents Aged 15 Years and Over by Planning Area of Workplace, Usual Mode of Transport to Work and Planning Region of Residence

- continued

Number

Planning Area of Workplace	Total	Mode of Transport			
		Combinations of MRT/LRT or Public Bus	Car/Taxi/Private Hire Car Only	Other Modes	No Transport Required
	North Region				
Total	317,372	191,635	57,712	36,203	31,822
Ang Mo Kio	10,377	7,090	2,137	1,103	47
Bedok	4,541	2,817	1,145	547	33
Bishan	4,626	3,044	964	492	125
Boon Lay	2,423	1,334	527	561	-
Bukit Batok	4,060	2,326	1,217	467	50
Bukit Merah	10,331	7,187	2,197	875	73
Bukit Panjang	1,050	725	237	65	23
Bukit Timah	2,094	1,343	449	252	50
Changi	6,757	3,690	1,704	1,347	17
Choa Chu Kang	2,107	1,717	265	124	-
Clementi	4,535	3,004	981	535	16
Downtown Core	27,436	23,827	2,770	788	51
Geylang	12,455	7,614	3,246	1,545	50
Hougang	4,338	2,897	930	487	25
Jurong East	7,940	5,557	1,577	782	25
Jurong West	4,757	2,985	1,269	423	80
Kallang	7,470	5,531	1,412	504	23
Marine Parade	755	631	92	33	-
Museum	1,421	1,147	233	41	-
Newton	1,768	1,529	160	78	-
Novena	6,934	5,726	923	266	20
Orchard	6,196	5,495	564	117	20
Outram	3,405	2,848	451	90	17

Notes:

Planning areas refer to areas demarcated in the Urban Redevelopment Authority's Master Plan 2019.

Data refers to the usual workplace location and not the temporary arrangements due to COVID-19 measures.

Data exclude employed persons who were overseas for at least 6 months.

CENSUS OF POPULATION 2020

Table 118 Employed Residents Aged 15 Years and Over by Planning Area of Workplace, Usual Mode of Transport to Work and Planning Region of Residence

- continued

Number

Planning Area of Workplace	Total	Mode of Transport			
		Combinations of MRT/LRT or Public Bus	Car/Taxi/Private Hire Car Only	Other Modes	No Transport Required
	North Region				
Pasir Ris	2,073	998	548	527	-
Paya Lebar	1,774	944	562	261	8
Pioneer	4,914	2,576	1,366	972	-
Punggol	732	458	208	50	17
Queenstown	13,900	9,648	2,978	1,234	40
Rochor	3,563	2,818	595	125	24
Seletar	1,101	607	275	219	-
Sembawang	20,458	11,133	3,571	3,800	1,953
Sengkang	1,580	1,058	314	184	24
Serangoon	6,120	3,711	1,524	885	-
Singapore River	1,911	1,646	158	91	16
Southern Islands	1,296	1,141	55	100	-
Sungei Kadut	6,686	3,825	1,502	1,283	77
Tampines	6,109	3,847	1,460	738	65
Tanglin	1,382	1,150	144	89	-
Toa Payoh	7,028	5,116	1,391	479	42
Tuas	6,487	3,051	1,586	1,850	-
Western Islands	1,630	691	549	390	-
Western Water Catchment	4,552	2,903	1,057	577	16
Woodlands	23,060	11,492	3,816	2,883	4,869
Yishun	22,042	10,508	3,229	3,035	5,271
Other Planning Areas or Outside Singapore	3,992	2,163	954	801	75
No Fixed Location for Work	29,226	10,090	4,421	4,111	10,604
Works from Home	7,978	-	-	-	7,978

Notes:

Planning areas refer to areas demarcated in the Urban Redevelopment Authority's Master Plan 2019.

Data refers to the usual workplace location and not the temporary arrangements due to COVID-19 measures.

Data exclude employed persons who were overseas for at least 6 months.

Table 118 Employed Residents Aged 15 Years and Over by Planning Area of Workplace, Usual Mode of Transport to Work and Planning Region of Residence

- continued

Number

Planning Area of Workplace	Total	Mode of Transport			
		Combinations of MRT/LRT or Public Bus	Car/Taxi/Private Hire Car Only	Other Modes	No Transport Required
	North-East Region				
Total	507,892	296,950	125,783	37,396	47,764
Ang Mo Kio	19,195	9,977	4,883	1,391	2,944
Bedok	13,660	7,880	4,349	1,371	60
Bishan	9,187	5,626	2,578	645	337
Boon Lay	1,695	701	612	369	13
Bukit Batok	3,860	1,778	1,701	346	35
Bukit Merah	21,322	14,823	5,706	768	25
Bukit Panjang	422	316	106	-	-
Bukit Timah	3,471	2,150	1,153	151	18
Changi	15,970	8,367	4,892	2,700	12
Choa Chu Kang	901	479	296	112	14
Clementi	4,326	2,089	1,738	490	9
Downtown Core	64,987	51,430	11,951	1,524	83
Geylang	32,371	19,847	10,179	2,167	178
Hougang	22,834	11,947	5,282	2,167	3,438
Jurong East	7,348	4,205	2,571	524	49
Jurong West	3,657	1,960	1,384	313	-
Kallang	16,714	11,428	4,480	756	50
Marine Parade	2,544	1,726	648	154	16
Museum	3,417	2,657	673	87	-
Newton	2,843	2,076	662	85	19
Novena	11,052	8,164	2,438	400	50
Orchard	10,399	8,094	2,070	223	13
Outram	8,634	6,808	1,624	163	39

Notes:

Planning areas refer to areas demarcated in the Urban Redevelopment Authority's Master Plan 2019.

Data refers to the usual workplace location and not the temporary arrangements due to COVID-19 measures.

Data exclude employed persons who were overseas for at least 6 months.

CENSUS OF POPULATION 2020

Table 118 Employed Residents Aged 15 Years and Over by Planning Area of Workplace, Usual Mode of Transport to Work and Planning Region of Residence

- continued

Number

Planning Area of Workplace	Total	Mode of Transport			
		Combinations of MRT/LRT or Public Bus	Car/Taxi/Private Hire Car Only	Other Modes	No Transport Required
	North-East Region				
Pasir Ris	5,698	3,305	1,728	631	34
Paya Lebar	4,126	2,287	1,273	550	16
Pioneer	4,182	1,512	1,929	741	-
Punggol	6,651	3,750	711	568	1,623
Queenstown	25,114	17,900	5,984	1,193	36
Rochor	7,096	5,050	1,763	249	34
Seletar	1,636	880	501	254	-
Sembawang	6,083	2,895	2,393	725	70
Sengkang	12,108	6,489	1,501	1,155	2,963
Serangoon	18,824	10,361	4,868	1,445	2,149
Singapore River	4,033	3,164	768	100	-
Southern Islands	1,862	1,492	252	118	-
Sungei Kadut	3,266	1,177	1,534	523	32
Tampines	20,070	11,715	5,949	2,263	143
Tanglin	2,211	1,593	534	70	13
Toa Payoh	15,563	9,796	4,705	976	86
Tuas	4,663	1,732	1,855	1,060	17
Western Islands	1,450	429	590	431	-
Western Water Catchment	4,156	2,477	1,271	408	-
Woodlands	5,782	3,186	1,922	634	40
Yishun	7,709	4,539	2,689	452	30
Other Planning Areas or Outside Singapore	4,789	2,885	1,338	557	9
No Fixed Location for Work	42,583	13,810	7,751	5,384	15,638
Works from Home	17,429	-	-	-	17,429

Notes:

Planning areas refer to areas demarcated in the Urban Redevelopment Authority's Master Plan 2019.

Data refers to the usual workplace location and not the temporary arrangements due to COVID-19 measures.

Data exclude employed persons who were overseas for at least 6 months.

Table 118 Employed Residents Aged 15 Years and Over by Planning Area of Workplace, Usual Mode of Transport to Work and Planning Region of Residence

- continued

Number

Planning Area of Workplace	Total	Mode of Transport			
		Combinations of MRT/LRT or Public Bus	Car/Taxi/Private Hire Car Only	Other Modes	No Transport Required
	West Region				
Total	509,440	294,491	115,496	54,243	45,210
Ang Mo Kio	6,230	3,801	1,965	349	114
Bedok	4,981	2,863	1,397	685	35
Bishan	4,578	2,633	1,319	410	216
Boon Lay	11,850	6,392	3,209	2,171	79
Bukit Batok	18,437	9,072	5,143	1,666	2,556
Bukit Merah	24,905	16,949	6,156	1,709	91
Bukit Panjang	6,556	3,276	964	432	1,885
Bukit Timah	8,552	5,507	2,423	496	126
Changi	5,427	2,411	2,181	803	32
Choa Chu Kang	8,619	4,343	1,055	639	2,583
Clementi	20,354	11,337	5,545	1,973	1,499
Downtown Core	46,758	38,300	7,267	1,165	26
Geylang	14,107	8,272	4,286	1,456	93
Hougang	3,741	2,111	1,151	479	-
Jurong East	32,802	20,805	6,776	3,538	1,682
Jurong West	29,910	16,310	5,884	3,635	4,081
Kallang	9,362	6,336	2,278	729	19
Marine Parade	1,060	679	292	89	-
Museum	1,996	1,633	278	47	37
Newton	2,543	1,866	600	76	-
Novena	6,299	4,495	1,467	336	-
Orchard	7,753	6,117	1,403	225	8
Outram	7,200	5,770	1,145	240	45

Notes:

Planning areas refer to areas demarcated in the Urban Redevelopment Authority's Master Plan 2019.

Data refers to the usual workplace location and not the temporary arrangements due to COVID-19 measures.

Data exclude employed persons who were overseas for at least 6 months.

Table 118 Employed Residents Aged 15 Years and Over by Planning Area of Workplace, Usual Mode of Transport to Work and Planning Region of Residence

- continued

Number

Planning Area of Workplace	Total	Mode of Transport			
		Combinations of MRT/LRT or Public Bus	Car/Taxi/Private Hire Car Only	Other Modes	No Transport Required
	West Region				
Pasir Ris	1,580	753	578	222	28
Paya Lebar	1,608	804	596	197	12
Pioneer	20,865	10,394	4,990	5,385	96
Punggol	250	147	30	72	-
Queenstown	39,677	27,790	8,927	2,760	200
Rochor	5,107	3,837	1,017	228	25
Seletar	622	374	110	138	-
Sembawang	7,331	4,232	2,083	954	62
Sengkang	529	250	173	105	-
Serangoon	3,617	2,156	1,074	349	38
Singapore River	3,573	2,690	712	146	25
Southern Islands	1,871	1,413	234	212	13
Sungei Kadut	7,174	3,508	2,405	1,171	90
Tampines	6,426	3,613	2,147	614	52
Tanglin	2,779	1,864	716	184	15
Toa Payoh	7,167	4,243	2,257	602	65
Tuas	23,651	10,301	6,113	7,146	92
Western Islands	7,012	3,025	1,946	2,029	12
Western Water Catchment	11,735	7,378	2,852	1,174	331
Woodlands	8,724	4,953	2,721	955	96
Yishun	4,911	2,798	1,633	455	25
Other Planning Areas or Outside Singapore	5,368	2,976	1,462	839	91
No Fixed Location for Work	40,511	13,715	6,539	4,958	15,299
Works from Home	13,335	-	-	-	13,335

Notes:

Planning areas refer to areas demarcated in the Urban Redevelopment Authority's Master Plan 2019.

Data refers to the usual workplace location and not the temporary arrangements due to COVID-19 measures.

Data exclude employed persons who were overseas for at least 6 months.

CENSUS OF POPULATION 2020

Table 119 Resident Students Aged 5 Years and Over by Usual Mode of Transport to School, Age Group and Sex

Number

Mode of Transport	Total			5 - 9 Years			10 - 14 Years			15 - 19 Years			20 Years & Over		
	Total	Males	Females	Total	Males	Females	Total	Males	Females	Total	Males	Females	Total	Males	Females
Total	715,209	361,536	353,673	196,034	100,665	95,369	204,321	103,879	100,442	188,886	92,180	96,707	125,967	64,813	61,154
Public Bus Only	157,002	79,414	77,588	24,063	12,059	12,004	57,642	29,341	28,301	55,189	27,990	27,199	20,109	10,023	10,085
MRT/LRT Only	50,406	26,207	24,199	2,551	1,362	1,189	8,621	4,672	3,948	20,676	10,186	10,489	18,559	9,986	8,572
MRT/LRT & Public Bus Only	164,678	80,553	84,124	3,737	1,913	1,824	24,594	11,993	12,601	72,135	34,634	37,502	64,211	32,014	32,198
Other combinations of MRT/LRT or Public Bus	18,766	9,294	9,471	1,765	969	796	5,154	2,710	2,444	7,421	3,457	3,963	4,426	2,158	2,268
Taxi/Private Hire Car Only	4,670	2,339	2,331	1,596	895	700	1,262	622	640	853	326	527	958	495	463
Car Only	96,498	47,993	48,505	43,165	22,085	21,080	34,673	17,267	17,406	13,571	5,815	7,756	5,089	2,826	2,263
Private Chartered Bus/Van Only	44,046	22,336	21,710	27,502	14,275	13,228	14,093	6,804	7,289	2,047	987	1,060	404	270	134
Lorry/Pickup Only	964	455	509	424	210	214	383	197	186	140	48	92	17	-	17
Motorcycle/Scooter Only	3,134	2,583	551	463	273	190	337	148	189	466	404	62	1,869	1,758	111
Others	6,002	3,219	2,783	3,197	1,507	1,689	1,625	933	692	797	561	236	384	218	165
No Transport Required	169,044	87,143	81,901	87,573	45,116	42,457	55,938	29,192	26,747	15,592	7,771	7,821	9,941	5,064	4,877

Note: Data exclude students who were overseas for at least 6 months.

CENSUS OF POPULATION 2020

Table 120 Resident Students Aged 5 Years and Over by Usual Mode of Transport to School, Level of Education Attending and Sex

Number

Mode of Transport	Total			Pre-Primary			Primary			Secondary		
	Total	Males	Females	Total	Males	Females	Total	Males	Females	Total	Males	Females
Total	715,209	361,536	353,673	55,855	28,872	26,984	245,456	125,817	119,638	173,710	88,302	85,409
Public Bus Only	157,002	79,414	77,588	6,093	3,167	2,926	38,560	19,403	19,157	64,080	32,945	31,136
MRT/LRT Only	50,406	26,207	24,199	664	315	349	3,624	1,999	1,625	12,048	6,591	5,456
MRT/LRT & Public Bus Only	164,678	80,553	84,124	1,032	575	457	7,019	3,518	3,501	38,998	19,519	19,478
Other combinations of MRT/LRT or Public Bus	18,766	9,294	9,471	445	245	200	3,167	1,608	1,560	5,666	3,032	2,633
Taxi/Private Hire Car Only	4,670	2,339	2,331	586	366	220	1,752	864	887	989	410	578
Car Only	96,498	47,993	48,505	12,378	6,340	6,037	51,709	26,411	25,298	21,531	10,128	11,403
Private Chartered Bus/Van Only	44,046	22,336	21,710	5,308	2,739	2,569	33,842	17,184	16,658	4,061	2,007	2,054
Lorry/Pickup Only	964	455	509	132	107	25	542	226	316	242	105	137
Motorcycle/Scooter Only	3,134	2,583	551	69	51	17	561	291	270	228	126	102
Others	6,002	3,219	2,783	1,072	521	552	3,323	1,592	1,731	932	696	236
No Transport Required	169,044	87,143	81,901	28,077	14,446	13,631	101,356	52,721	48,635	24,935	12,741	12,194

Note: Data exclude students who were overseas for at least 6 months.

CENSUS OF POPULATION 2020

Table 120 Resident Students Aged 5 Years and Over by Usual Mode of Transport to School, Level of Education Attending and Sex

- continued

Number

Mode of Transport	Post-Secondary (Non-Tertiary)			Polytechnic Diploma			Professional Qualification and Other Diploma			University		
	Total	Males	Females	Total	Males	Females	Total	Males	Females	Total	Males	Females
Total	56,360	29,919	26,441	72,608	37,780	34,828	11,376	5,242	6,134	99,844	45,605	54,239
Public Bus Only	14,542	8,219	6,323	17,629	8,696	8,933	2,290	1,142	1,148	13,808	5,842	7,966
MRT/LRT Only	6,256	3,287	2,968	11,244	6,207	5,037	1,734	648	1,086	14,837	7,160	7,677
MRT/LRT & Public Bus Only	24,906	13,080	11,826	36,090	18,388	17,702	5,562	2,623	2,939	51,069	22,849	28,220
Other combinations of MRT/LRT or Public Bus	2,874	1,333	1,540	2,514	1,321	1,193	372	200	173	3,728	1,556	2,172
Taxi/Private Hire Car Only	282	200	82	121	55	67	91	23	68	850	421	429
Car Only	4,394	1,848	2,547	1,241	740	501	308	132	176	4,937	2,394	2,543
Private Chartered Bus/Van Only	461	203	258	75	41	34	16	7	9	283	155	128
Lorry/Pickup Only	-	-	-	35	17	17	13	-	13	-	-	-
Motorcycle/Scooter Only	514	503	11	730	627	103	124	110	14	909	875	34
Others	191	128	62	131	90	41	21	12	10	331	181	151
No Transport Required	1,941	1,117	824	2,798	1,599	1,199	845	347	498	9,093	4,173	4,919

Note: Data exclude students who were overseas for at least 6 months.

CENSUS OF POPULATION 2020

Table 121 Resident Students Aged 5 Years and Over by Usual Mode of Transport to School, Monthly Household Income from Work and Sex

Number

Mode of Transport	Total			No Employed Person			Below $1,000			$1,000 - $1,999			$2,000 - $2,999		
	Total	Males	Females	Total	Males	Females	Total	Males	Females	Total	Males	Females	Total	Males	Females
Total	715,209	361,536	353,673	24,597	11,921	12,677	7,415	3,916	3,499	20,465	10,359	10,106	28,559	14,827	13,732
Public Bus Only	157,002	79,414	77,588	6,662	3,176	3,486	2,107	1,025	1,082	6,384	3,126	3,258	9,032	4,535	4,498
MRT/LRT Only	50,406	26,207	24,199	2,001	931	1,070	398	209	189	1,178	641	538	2,141	1,032	1,109
MRT/LRT & Public Bus Only	164,678	80,553	84,124	6,704	3,222	3,482	1,983	1,031	951	5,502	2,733	2,768	6,850	3,531	3,319
Other combinations of MRT/LRT or Public Bus	18,766	9,294	9,471	491	249	242	267	111	156	390	173	217	819	445	374
Taxi/Private Hire Car Only	4,670	2,339	2,331	144	101	44	57	26	31	159	103	57	201	139	62
Car Only	96,498	47,993	48,505	1,953	847	1,106	337	152	185	985	456	529	1,018	590	428
Private Chartered Bus/Van Only	44,046	22,336	21,710	1,070	535	535	291	181	110	915	508	408	1,240	733	507
Lorry/Pickup Only	964	455	509	-	-	-	25	25	-	33	33	-	64	16	48
Motorcycle/Scooter Only	3,134	2,583	551	36	26	10	79	61	18	136	107	29	177	133	45
Others	6,002	3,219	2,783	187	95	92	33	21	12	170	59	112	237	124	113
No Transport Required	169,044	87,143	81,901	5,350	2,739	2,611	1,839	1,074	765	4,611	2,420	2,191	6,780	3,550	3,230

Note: Data exclude students who were overseas for at least 6 months.

Household income from work includes employer CPF contributions.

CENSUS OF POPULATION 2020

Table 121 Resident Students Aged 5 Years and Over by Usual Mode of Transport to School, Monthly Household Income from Work and Sex

- continued

Number

Mode of Transport	$3,000 - $3,999			$4,000 - $4,999			$5,000 - $5,999			$6,000 - $6,999			$7,000 - $7,999		
	Total	Males	Females	Total	Males	Females	Total	Males	Females	Total	Males	Females	Total	Males	Females
Total	34,021	16,980	17,041	35,292	18,259	17,034	37,855	18,898	18,957	37,941	19,218	18,723	37,343	19,484	17,859
Public Bus Only	10,231	5,096	5,135	9,377	4,914	4,463	9,868	4,939	4,929	9,507	5,051	4,456	8,868	4,706	4,161
MRT/LRT Only	2,199	1,096	1,103	2,353	1,164	1,189	2,787	1,289	1,498	2,683	1,289	1,394	3,046	1,682	1,364
MRT/LRT & Public Bus Only	8,453	4,125	4,329	9,466	4,757	4,709	9,469	4,654	4,815	9,782	4,826	4,955	9,217	4,478	4,739
Other combinations of MRT/LRT or Public Bus	1,070	464	605	1,010	495	515	754	296	458	1,136	644	492	1,114	645	470
Taxi/Private Hire Car Only	211	82	128	142	35	107	92	54	39	298	148	149	236	152	84
Car Only	1,401	884	516	1,613	873	740	1,703	880	823	2,471	1,168	1,303	2,299	1,055	1,244
Private Chartered Bus/Van Only	1,315	593	722	1,203	584	620	1,663	767	896	1,643	860	783	1,688	987	700
Lorry/Pickup Only	126	70	55	132	65	67	84	57	27	85	29	57	133	79	54
Motorcycle/Scooter Only	210	152	58	215	167	48	252	194	58	237	194	43	336	269	67
Others	270	162	108	296	102	194	548	246	303	427	275	152	272	165	107
No Transport Required	8,535	4,255	4,281	9,485	5,103	4,382	10,635	5,522	5,112	9,672	4,733	4,939	10,134	5,265	4,869

Note: Data exclude students who were overseas for at least 6 months.

Household income from work includes employer CPF contributions.

CENSUS OF POPULATION 2020

Table 121 Resident Students Aged 5 Years and Over by Usual Mode of Transport to School, Monthly Household Income from Work and Sex

- continued

Number

Mode of Transport	$8,000 - $8,999			$9,000 - $9,999			$10,000 - $10,999			$11,000 - $11,999			$12,000 - $12,999		
	Total	Males	Females	Total	Males	Females	Total	Males	Females	Total	Males	Females	Total	Males	Females
Total	35,346	18,024	17,322	34,822	17,865	16,957	33,633	16,967	16,667	29,381	14,946	14,435	26,676	13,535	13,141
Public Bus Only	8,418	4,338	4,080	7,879	3,954	3,925	7,638	3,592	4,046	6,276	3,122	3,155	5,184	2,499	2,685
MRT/LRT Only	2,193	1,280	913	2,424	1,503	922	2,606	1,168	1,439	2,169	1,163	1,007	1,714	863	851
MRT/LRT & Public Bus Only	8,848	4,124	4,724	8,746	4,239	4,507	7,594	4,042	3,552	7,293	3,649	3,644	6,207	3,054	3,153
Other combinations of MRT/LRT or Public Bus	867	533	334	1,136	519	617	883	453	430	821	417	404	876	338	537
Taxi/Private Hire Car Only	228	111	117	232	96	136	218	101	117	147	39	108	161	60	101
Car Only	3,189	1,575	1,614	2,872	1,487	1,384	3,615	1,837	1,778	3,238	1,520	1,718	3,497	1,926	1,571
Private Chartered Bus/Van Only	1,404	806	598	1,643	952	691	1,459	693	767	1,424	771	653	1,516	816	699
Lorry/Pickup Only	19	7	12	112	28	84	6	6	-	29	-	29	30	7	23
Motorcycle/Scooter Only	236	208	28	174	113	61	245	239	6	141	131	11	112	79	33
Others	304	118	186	342	201	140	375	191	184	302	139	164	150	108	42
No Transport Required	9,640	4,924	4,716	9,262	4,773	4,489	8,993	4,645	4,348	7,540	3,996	3,545	7,230	3,784	3,446

Note: Data exclude students who were overseas for at least 6 months.

Household income from work includes employer CPF contributions.

CENSUS OF POPULATION 2020

Table 121 Resident Students Aged 5 Years and Over by Usual Mode of Transport to School, Monthly Household Income from Work and Sex

- continued

Number

Mode of Transport	$13,000 - $13,999			$14,000 - $14,999			$15,000 - $17,499			$17,500 - $19,999			$20,000 & Over		
	Total	Males	Females	Total	Males	Females	Total	Males	Females	Total	Males	Females	Total	Males	Females
Total	26,514	13,193	13,321	22,773	11,564	11,209	49,825	25,249	24,576	37,416	19,225	18,190	155,334	77,106	78,228
Public Bus Only	5,644	2,758	2,886	4,659	2,508	2,151	9,545	5,033	4,513	6,562	3,718	2,844	23,160	11,326	11,834
MRT/LRT Only	1,906	1,177	729	1,378	635	742	3,537	1,877	1,660	2,737	1,320	1,417	10,954	5,888	5,066
MRT/LRT & Public Bus Only	6,426	2,918	3,508	5,184	2,477	2,706	11,073	5,485	5,589	7,641	3,887	3,754	28,239	13,319	14,920
Other combinations of MRT/LRT or Public Bus	809	376	433	744	404	340	1,395	709	686	1,019	497	522	3,164	1,527	1,638
Taxi/Private Hire Car Only	61	44	17	153	25	128	253	83	170	181	107	75	1,497	833	663
Car Only	3,398	1,546	1,852	3,208	1,616	1,592	8,815	4,542	4,273	7,341	3,598	3,743	43,544	21,440	22,105
Private Chartered Bus/Van Only	1,503	856	648	1,103	542	562	3,068	1,459	1,610	2,855	1,465	1,391	17,042	8,229	8,813
Lorry/Pickup Only	28	19	8	13	9	4	28	5	23	-	-	-	18	-	18
Motorcycle/Scooter Only	49	49	-	117	101	15	103	103	-	62	53	9	217	203	14
Others	119	49	70	185	141	44	378	195	182	250	154	96	1,159	676	482
No Transport Required	6,571	3,401	3,171	6,030	3,106	2,925	11,628	5,759	5,869	8,767	4,428	4,339	26,341	13,665	12,676

Note: Data exclude students who were overseas for at least 6 months.

Household income from work includes employer CPF contributions.

CENSUS OF POPULATION 2020

Table 122 Resident Students Aged 5 Years and Over by Usual Mode of Transport to School, Type of Dwelling and Sex

Number

Mode of Transport	Total	HDB Dwellings					Condominiums and Other Apartments	Landed Properties	Others
		Total	1- and 2-Room Flats[1/]	3-Room Flats	4-Room Flats	5-Room and Executive Flats			
	Total								
Total	715,209	529,959	24,373	75,642	220,936	209,009	136,428	48,183	638
Public Bus Only	157,002	128,265	8,384	23,885	53,306	42,689	21,721	6,903	114
MRT/LRT Only	50,406	37,846	1,249	4,515	15,515	16,568	9,715	2,763	81
MRT/LRT & Public Bus Only	164,678	126,447	5,556	16,508	50,691	53,692	27,573	10,451	207
Other combinations of MRT/LRT or Public Bus	18,766	14,652	521	1,372	5,605	7,155	3,247	867	-
Taxi/Private Hire Car Only	4,670	2,650	60	390	1,151	1,048	1,402	618	-
Car Only	96,498	42,480	314	2,760	15,967	23,439	37,067	16,785	166
Private Chartered Bus/Van Only	44,046	25,512	1,253	3,345	10,984	9,930	14,400	4,134	-
Lorry/Pickup Only	964	910	106	199	465	141	33	21	-
Motorcycle/Scooter Only	3,134	2,961	107	613	1,333	909	142	17	13
Others	6,002	4,606	287	890	1,948	1,481	920	477	-
No Transport Required	169,044	143,630	6,536	21,166	63,971	51,958	20,208	5,148	57

Note: Data exclude students who were overseas for at least 6 months.

[1/] Includes HDB studio apartments.

CENSUS OF POPULATION 2020

Table 122 Resident Students Aged 5 Years and Over by Usual Mode of Transport to School, Type of Dwelling and Sex

- continued

Number

Mode of Transport	Total	HDB Dwellings					Condominiums and Other Apartments	Landed Properties	Others
		Total	1- and 2-Room Flats[1/]	3-Room Flats	4-Room Flats	5-Room and Executive Flats			
	Males								
Total	361,536	270,035	11,949	39,097	112,693	106,297	66,451	24,603	447
Public Bus Only	79,414	65,464	3,971	12,188	27,363	21,942	10,369	3,510	70
MRT/LRT Only	26,207	19,708	642	2,200	8,014	8,852	4,859	1,567	73
MRT/LRT & Public Bus Only	80,553	61,954	2,819	8,218	24,736	26,181	13,393	5,094	112
Other combinations of MRT/LRT or Public Bus	9,294	7,179	212	748	2,757	3,462	1,683	432	-
Taxi/Private Hire Car Only	2,339	1,349	56	201	688	405	573	417	-
Car Only	47,993	21,322	173	1,271	8,098	11,780	17,843	8,707	121
Private Chartered Bus/Van Only	22,336	13,274	684	1,798	5,614	5,178	6,873	2,188	-
Lorry/Pickup Only	455	420	85	83	240	12	19	16	-
Motorcycle/Scooter Only	2,583	2,432	56	502	1,051	823	121	17	13
Others	3,219	2,424	102	414	999	910	529	266	-
No Transport Required	87,143	74,508	3,149	11,473	33,133	26,753	10,188	2,389	57

Note: Data exclude students who were overseas for at least 6 months.

[1/] Includes HDB studio apartments.

CENSUS OF POPULATION 2020

Table 122 Resident Students Aged 5 Years and Over by Usual Mode of Transport to School, Type of Dwelling and Sex

- continued

Number

Mode of Transport	Total	HDB Dwellings					Condominiums and Other Apartments	Landed Properties	Others
		Total	1- and 2-Room Flats[1/]	3-Room Flats	4-Room Flats	5-Room and Executive Flats			
	Females								
Total	353,673	259,924	12,424	36,545	108,243	102,712	69,978	23,580	191
Public Bus Only	77,588	62,801	4,413	11,697	25,943	20,747	11,352	3,392	43
MRT/LRT Only	24,199	18,138	606	2,315	7,501	7,716	4,857	1,196	8
MRT/LRT & Public Bus Only	84,124	64,494	2,737	8,290	25,955	27,511	14,179	5,357	95
Other combinations of MRT/LRT or Public Bus	9,471	7,472	309	624	2,848	3,692	1,564	435	-
Taxi/Private Hire Car Only	2,331	1,301	4	190	463	643	829	202	-
Car Only	48,505	21,158	142	1,489	7,868	11,659	19,224	8,078	45
Private Chartered Bus/Van Only	21,710	12,238	569	1,547	5,370	4,752	7,527	1,946	-
Lorry/Pickup Only	509	491	21	116	225	130	13	4	-
Motorcycle/Scooter Only	551	529	51	110	282	86	22	-	-
Others	2,783	2,181	185	475	950	571	390	211	-
No Transport Required	81,901	69,122	3,386	9,693	30,839	25,204	10,020	2,759	-

Note: Data exclude students who were overseas for at least 6 months.

[1/] Includes HDB studio apartments.

CENSUS OF POPULATION 2020

Table 123 Resident Students Aged 5 Years and Over by Usual Mode of Transport to School, Travelling Time to School and Sex

Number

Mode of Transport	Total			Up to 15 mins			16 - 30 mins		
	Total	Males	Females	Total	Males	Females	Total	Males	Females
Total	704,383	356,382	348,001	255,300	131,408	123,891	203,498	104,572	98,926
Public Bus Only	157,002	79,414	77,588	34,804	17,524	17,281	72,368	37,073	35,296
MRT/LRT Only	50,406	26,207	24,199	3,832	2,178	1,654	15,656	8,632	7,024
MRT/LRT & Public Bus Only	164,678	80,553	84,124	2,264	1,146	1,118	31,171	15,976	15,195
Other combinations of MRT/LRT or Public Bus	18,766	9,294	9,471	1,938	986	952	4,782	2,642	2,140
Taxi/Private Hire Car Only	4,670	2,339	2,331	1,870	963	907	2,086	1,078	1,008
Car Only	96,498	47,993	48,505	52,625	26,288	26,337	37,360	18,316	19,044
Private Chartered Bus/Van Only	44,046	22,336	21,710	10,749	5,419	5,329	20,238	10,309	9,929
Lorry/Pickup Only	964	455	509	640	262	378	287	194	94
Motorcycle/Scooter Only	3,134	2,583	551	1,138	814	324	1,462	1,281	181
Others	6,002	3,219	2,783	4,152	2,169	1,983	1,455	854	601
No Transport Required	158,218	81,989	76,229	141,288	73,659	67,629	16,631	8,217	8,415

Note: Data exclude students studying from home and students who were overseas for at least 6 months.

CENSUS OF POPULATION 2020

Table 123 Resident Students Aged 5 Years and Over by Usual Mode of Transport to School, Travelling Time to School and Sex

- continued

Number

Mode of Transport	31 - 45 mins			46 - 60 mins			More than 60 mins		
	Total	Males	Females	Total	Males	Females	Total	Males	Females
Total	103,269	51,231	52,038	91,760	45,029	46,731	50,556	24,142	26,414
Public Bus Only	28,176	14,228	13,948	16,575	7,954	8,621	5,078	2,635	2,443
MRT/LRT Only	12,847	6,336	6,511	12,697	6,420	6,277	5,375	2,641	2,733
MRT/LRT & Public Bus Only	43,689	21,319	22,371	51,896	25,349	26,547	35,657	16,763	18,894
Other combinations of MRT/LRT or Public Bus	4,255	2,117	2,137	4,592	2,192	2,400	3,199	1,357	1,842
Taxi/Private Hire Car Only	521	207	313	174	90	84	19	-	19
Car Only	5,270	2,796	2,473	1,132	507	625	111	86	26
Private Chartered Bus/Van Only	7,701	3,698	4,003	4,336	2,306	2,029	1,022	603	419
Lorry/Pickup Only	37	-	37	-	-	-	-	-	-
Motorcycle/Scooter Only	420	404	17	113	84	29	-	-	-
Others	239	91	149	126	76	50	30	30	-
No Transport Required	113	35	78	119	51	69	66	27	39

Note: Data exclude students studying from home and students who were overseas for at least 6 months.

CENSUS OF POPULATION 2020

Table 124 Resident Students Aged 5 Years and Over by Travelling Time to School, Level of Education Attending and Sex

Number

Travelling Time (Minutes)	Total			Pre-Primary			Primary			Secondary		
	Total	Males	Females	Total	Males	Females	Total	Males	Females	Total	Males	Females
Total	704,383	356,382	348,001	55,134	28,544	26,590	243,790	125,016	118,773	172,487	87,767	84,720
Up to 15	255,300	131,408	123,891	39,072	20,097	18,974	155,581	80,545	75,037	46,434	23,490	22,944
16 - 30	203,498	104,572	98,926	12,662	6,766	5,896	67,410	33,871	33,540	71,367	36,772	34,595
31 - 45	103,269	51,231	52,038	2,090	1,041	1,049	13,075	6,653	6,422	31,872	16,124	15,749
46 - 60	91,760	45,029	46,731	1,078	530	548	6,108	3,030	3,078	17,246	8,482	8,764
More than 60	50,556	24,142	26,414	233	111	122	1,615	918	697	5,568	2,899	2,669

Note: Data exclude students studying from home and students who were overseas for at least 6 months.

CENSUS OF POPULATION 2020

Table 124 Resident Students Aged 5 Years and Over by Travelling Time to School, Level of Education Attending and Sex

- continued

Number

Travelling Time (Minutes)	Post-Secondary (Non-Tertiary)			Polytechnic Diploma			Professional Qualification and Other Diploma			University		
	Total	Males	Females	Total	Males	Females	Total	Males	Females	Total	Males	Females
Total	55,674	29,536	26,139	71,041	36,849	34,192	10,860	5,049	5,811	95,396	43,620	51,777
Up to 15	3,984	2,176	1,808	3,509	1,909	1,600	592	361	231	6,127	2,829	3,298
16 - 30	16,274	8,999	7,276	16,276	9,105	7,171	2,428	1,143	1,285	17,080	7,916	9,165
31 - 45	14,821	7,820	7,002	18,692	9,314	9,378	2,667	1,247	1,421	20,052	9,034	11,018
46 - 60	14,188	7,474	6,714	22,250	11,519	10,731	3,677	1,639	2,039	27,212	12,356	14,857
More than 60	6,407	3,068	3,339	10,314	5,001	5,313	1,495	660	835	24,925	11,485	13,440

Note: Data exclude students studying from home and students who were overseas for at least 6 months.

CENSUS OF POPULATION 2020

Table 125 Employed Residents Aged 15 Years and Over by Usual Mode of Transport to Work, Age Group and Sex

Number

Mode of Transport	Total			Below 30 Years			30 - 39 Years			40 - 49 Years			50 Years & Over		
	Total	Males	Females	Total	Males	Females	Total	Males	Females	Total	Males	Females	Total	Males	Females
Total	2,177,456	1,163,601	1,013,856	354,833	182,890	171,943	521,403	260,357	261,047	510,076	267,347	242,729	791,144	453,007	338,136
Public Bus Only	325,779	142,175	183,603	57,834	28,631	29,203	63,451	26,220	37,231	63,025	24,294	38,731	141,469	63,030	78,439
MRT/LRT Only	287,426	123,164	164,262	64,499	27,890	36,609	85,264	36,810	48,454	62,517	25,908	36,609	75,146	32,557	42,589
MRT/LRT & Public Bus Only	559,336	258,897	300,440	128,557	62,113	66,444	142,987	63,219	79,767	117,845	52,527	65,317	169,948	81,037	88,911
Other combinations of MRT/LRT or Public Bus	84,893	42,562	42,330	18,082	9,892	8,190	24,627	11,123	13,504	20,613	10,126	10,487	21,571	11,421	10,150
Taxi/Private Hire Car Only	65,118	28,941	36,178	12,055	5,797	6,258	22,062	8,718	13,344	16,634	7,453	9,182	14,367	6,973	7,394
Car Only	459,796	299,847	159,949	29,919	19,111	10,808	109,879	67,144	42,735	142,779	90,119	52,660	177,219	123,473	53,746
Private Chartered Bus/Van Only	44,883	28,361	16,522	4,411	2,445	1,965	8,077	4,827	3,249	11,876	7,676	4,200	20,519	13,413	7,107
Lorry/Pickup Only	28,894	25,879	3,016	1,682	1,455	228	3,149	2,728	421	5,456	4,909	547	18,607	16,787	1,820
Motorcycle/Scooter Only	73,487	67,155	6,332	14,769	12,910	1,859	19,745	17,564	2,181	15,455	14,307	1,148	23,518	22,373	1,145
Others	34,937	24,158	10,779	3,623	2,654	969	5,948	3,648	2,300	8,118	4,877	3,241	17,248	12,979	4,269
No Transport Required	212,907	122,462	90,445	19,402	9,992	9,410	36,216	18,355	17,861	45,758	25,151	20,606	111,531	68,964	42,567

Note: Data exclude employed persons who were overseas for at least 6 months.

CENSUS OF POPULATION 2020

Table 126 Employed Residents Aged 15 Years and Over by Usual Mode of Transport to Work, Highest Qualification Attained and Sex

Number

Mode of Transport	Total			No Qualification			Primary			Lower Secondary			Secondary		
	Total	Males	Females	Total	Males	Females	Total	Males	Females	Total	Males	Females	Total	Males	Females
Total	2,177,456	1,163,601	1,013,856	102,706	54,084	48,622	82,724	47,701	35,024	147,870	86,517	61,353	318,947	163,661	155,286
Public Bus Only	325,779	142,175	183,603	28,955	12,852	16,102	21,113	9,801	11,311	30,202	13,215	16,987	56,781	21,336	35,446
MRT/LRT Only	287,426	123,164	164,262	7,693	2,964	4,729	6,607	2,930	3,677	12,934	5,677	7,257	33,791	12,273	21,518
MRT/LRT & Public Bus Only	559,336	258,897	300,440	19,986	9,291	10,695	16,581	8,340	8,241	31,198	14,930	16,268	79,631	32,161	47,470
Other combinations of MRT/LRT or Public Bus	84,893	42,562	42,330	2,817	1,365	1,453	2,032	1,111	921	4,159	2,036	2,123	10,962	4,777	6,186
Taxi/Private Hire Car Only	65,118	28,941	36,178	1,174	467	707	1,007	533	474	1,986	984	1,003	6,366	2,628	3,738
Car Only	459,796	299,847	159,949	9,219	6,020	3,200	8,803	6,428	2,376	20,089	14,011	6,078	52,172	33,973	18,199
Private Chartered Bus/Van Only	44,883	28,361	16,522	3,145	2,055	1,090	2,694	1,822	872	5,474	3,761	1,713	9,221	5,756	3,465
Lorry/Pickup Only	28,894	25,879	3,016	4,736	4,045	691	3,883	3,550	333	5,346	4,973	373	7,391	6,693	698
Motorcycle/Scooter Only	73,487	67,155	6,332	4,133	3,906	227	3,688	3,417	271	6,227	5,835	391	13,146	12,200	946
Others	34,937	24,158	10,779	4,600	3,376	1,224	3,141	2,312	830	3,974	2,850	1,123	5,613	3,910	1,703
No Transport Required	212,907	122,462	90,445	16,248	7,743	8,505	13,175	7,456	5,719	26,282	18,246	8,036	43,872	27,956	15,917

Note: Data exclude employed persons who were overseas for at least 6 months.

Data pertain to residents who were not attending educational institutions as full-time students and include those who were upgrading their qualifications through part-time courses.

CENSUS OF POPULATION 2020

Table 126 Employed Residents Aged 15 Years and Over by Usual Mode of Transport to Work, Highest Qualification Attained and Sex

- continued

Number

Mode of Transport	Post-Secondary (Non-Tertiary)			Polytechnic Diploma			Professional Qualification and Other Diploma			University		
	Total	Males	Females	Total	Males	Females	Total	Males	Females	Total	Males	Females
Total	248,045	152,298	95,747	250,534	155,003	95,531	170,823	72,386	98,437	855,806	431,951	423,855
Public Bus Only	43,903	23,507	20,396	35,187	18,620	16,567	23,093	7,342	15,751	86,546	35,503	51,044
MRT/LRT Only	25,593	11,892	13,701	29,587	14,307	15,280	24,111	7,697	16,414	147,111	65,424	81,686
MRT/LRT & Public Bus Only	67,615	35,958	31,656	72,006	39,662	32,343	49,293	17,819	31,474	223,027	100,736	122,292
Other combinations of MRT/LRT or Public Bus	10,385	6,710	3,675	11,089	6,530	4,559	7,640	2,852	4,788	35,808	17,182	18,625
Taxi/Private Hire Car Only	5,491	3,095	2,396	8,328	4,489	3,839	5,848	2,363	3,486	34,918	14,383	20,535
Car Only	37,080	27,031	10,049	54,315	41,418	12,898	34,274	19,484	14,790	243,843	151,483	92,360
Private Chartered Bus/Van Only	7,197	5,156	2,042	4,139	2,749	1,390	3,004	1,591	1,412	10,010	5,472	4,537
Lorry/Pickup Only	3,762	3,534	228	1,479	1,372	106	1,267	918	350	1,030	793	237
Motorcycle/Scooter Only	17,242	16,227	1,015	14,101	12,623	1,478	4,595	3,920	675	10,355	9,027	1,328
Others	4,791	3,693	1,097	3,072	2,305	767	2,231	1,308	923	7,515	4,404	3,111
No Transport Required	24,986	15,495	9,491	17,233	10,930	6,303	15,467	7,092	8,375	55,644	27,544	28,099

Note: Data exclude employed persons who were overseas for at least 6 months.

Data pertain to residents who were not attending educational institutions as full-time students and include those who were upgrading their qualifications through part-time courses.

CENSUS OF POPULATION 2020

Table 127 Employed Residents Aged 15 Years and Over by Usual Mode of Transport to Work, Employment Status and Sex

Number

Mode of Transport	Total			Employers			Own Account Workers			Employees			Contributing Family Workers		
	Total	Males	Females	Total	Males	Females	Total	Males	Females	Total	Males	Females	Total	Males	Females
Total	2,177,456	1,163,601	1,013,856	102,155	71,356	30,799	204,192	143,017	61,174	1,864,002	946,664	917,338	7,108	2,563	4,545
Public Bus Only	325,779	142,175	183,603	5,344	2,717	2,627	12,274	6,502	5,772	307,284	132,676	174,608	877	281	596
MRT/LRT Only	287,426	123,164	164,262	4,858	2,828	2,030	9,758	5,230	4,528	272,307	114,928	157,379	503	178	325
MRT/LRT & Public Bus Only	559,336	258,897	300,440	7,406	4,162	3,244	27,144	13,635	13,509	524,066	240,786	283,280	720	314	406
Other combinations of MRT/LRT or Public Bus	84,893	42,562	42,330	1,047	580	467	2,628	1,524	1,104	81,086	40,432	40,654	132	26	106
Taxi/Private Hire Car Only	65,118	28,941	36,178	4,057	2,249	1,808	5,979	2,945	3,034	54,862	23,644	31,218	222	103	118
Car Only	459,796	299,847	159,949	58,488	44,173	14,315	37,492	26,038	11,454	361,978	228,906	133,072	1,838	730	1,108
Private Chartered Bus/Van Only	44,883	28,361	16,522	1,652	1,438	214	2,628	2,199	429	40,358	24,582	15,776	245	143	103
Lorry/Pickup Only	28,894	25,879	3,016	2,808	2,639	169	3,999	3,689	310	21,834	19,442	2,392	253	108	145
Motorcycle/Scooter Only	73,487	67,155	6,332	1,045	1,009	36	3,900	3,524	377	68,433	62,529	5,903	109	93	16
Others	34,937	24,158	10,779	1,472	1,134	337	3,252	2,627	625	29,829	20,213	9,615	385	183	202
No Transport Required	212,907	122,462	90,445	13,979	8,427	5,552	95,138	75,105	20,033	101,966	38,525	63,440	1,824	405	1,420

Note: Data exclude employed persons who were overseas for at least 6 months.

CENSUS OF POPULATION 2020

Table 128 Employed Residents Aged 15 Years and Over by Usual Mode of Transport to Work, Industry and Sex

Number

Mode of Transport	Total	Manufacturing	Construction	Services					
				Total	Wholesale & Retail Trade	Transportation & Storage	Accommodation & Food Services	Information & Communications	Financial & Insurance Services
	Total								
Total	2,177,456	218,283	90,321	1,848,458	322,653	208,414	128,840	105,837	201,202
Public Bus Only	325,779	33,238	9,965	280,018	47,350	25,592	30,508	10,468	18,371
MRT/LRT Only	287,426	14,419	5,878	265,211	38,785	13,736	18,085	20,747	50,270
MRT/LRT & Public Bus Only	559,336	48,261	18,507	487,676	79,231	34,029	33,091	34,184	59,501
Other combinations of MRT/LRT or Public Bus	84,893	12,885	2,333	68,745	10,609	5,808	4,065	4,403	9,008
Taxi/Private Hire Car Only	65,118	3,656	1,171	60,007	8,233	8,622	3,954	4,209	7,444
Car Only	459,796	57,583	31,035	365,744	83,011	25,935	14,970	19,562	41,617
Private Chartered Bus/Van Only	44,883	15,645	2,940	25,866	7,374	6,945	1,046	786	1,849
Lorry/Pickup Only	28,894	4,469	7,330	16,649	7,105	3,798	900	200	130
Motorcycle/Scooter Only	73,487	11,845	4,340	55,200	7,393	11,542	3,501	2,181	3,452
Others	34,937	5,655	1,265	27,424	4,845	4,972	3,259	652	1,779
No Transport Required	212,907	10,625	5,557	195,918	28,719	67,434	15,461	8,445	7,781

Note: Data exclude employed persons who were overseas for at least 6 months.

CENSUS OF POPULATION 2020

Table 128 Employed Residents Aged 15 Years and Over by Usual Mode of Transport to Work, Industry and Sex

- continued

Number

Mode of Transport	Services							Others[1/]
	Real Estate Services	Professional Services	Administrative & Support Services	Public Administration & Education	Health & Social Services	Arts, Entertainment & Recreation	Other Community, Social & Personal Services	
	Total							
Total	53,429	174,509	130,122	286,615	139,697	33,162	63,978	20,394
Public Bus Only	6,546	17,230	31,798	46,494	28,396	4,547	12,718	2,558
MRT/LRT Only	6,953	35,189	16,229	31,123	20,278	6,236	7,581	1,918
MRT/LRT & Public Bus Only	13,693	47,798	36,884	80,542	40,564	11,661	16,498	4,892
Other combinations of MRT/LRT or Public Bus	1,665	7,288	4,367	12,688	5,096	1,861	1,889	930
Taxi/Private Hire Car Only	1,498	6,300	2,323	10,418	4,453	827	1,725	284
Car Only	15,742	38,896	14,844	72,232	22,753	4,297	11,887	5,434
Private Chartered Bus/Van Only	131	1,581	2,679	1,880	538	144	914	432
Lorry/Pickup Only	234	850	2,180	298	137	63	755	446
Motorcycle/Scooter Only	1,579	3,464	5,369	10,866	2,774	1,275	1,803	2,102
Others	492	1,306	3,464	3,382	1,637	502	1,135	592
No Transport Required	4,897	14,608	9,986	16,693	13,070	1,751	7,073	807

Note: Data exclude employed persons who were overseas for at least 6 months.

[1/] Includes Agriculture, Fishing, Quarrying, Utilities and Sewerage & Waste Management.

CENSUS OF POPULATION 2020

Table 128 Employed Residents Aged 15 Years and Over by Usual Mode of Transport to Work, Industry and Sex

- continued

Number

Mode of Transport	Total	Manufacturing	Construction	Services					
				Total	Wholesale & Retail Trade	Transportation & Storage	Accommodation & Food Services	Information & Communications	Financial & Insurance Services
	Males								
Total	1,163,601	137,901	63,077	948,128	160,858	157,302	55,726	61,918	95,229
Public Bus Only	142,175	16,910	4,955	118,798	17,764	16,090	11,306	5,710	7,877
MRT/LRT Only	123,164	7,520	3,160	111,639	15,162	7,758	7,661	11,279	21,739
MRT/LRT & Public Bus Only	258,897	27,365	10,987	217,512	30,981	20,540	13,836	18,963	24,908
Other combinations of MRT/LRT or Public Bus	42,562	7,511	1,382	33,061	4,677	3,401	1,737	2,536	4,114
Taxi/Private Hire Car Only	28,941	1,930	715	26,134	3,751	4,736	1,624	2,056	3,170
Car Only	299,847	42,363	24,213	228,661	54,697	19,379	8,806	13,510	24,197
Private Chartered Bus/Van Only	28,361	9,639	2,380	16,111	4,963	4,700	617	437	755
Lorry/Pickup Only	25,879	3,907	6,941	14,622	6,215	3,596	643	183	117
Motorcycle/Scooter Only	67,155	11,315	4,230	49,524	6,638	11,038	2,944	1,974	3,115
Others	24,158	4,132	1,063	18,460	3,230	4,281	1,583	349	1,041
No Transport Required	122,462	5,309	3,052	113,606	12,780	61,784	4,970	4,922	4,197

Note: Data exclude working persons who were overseas for at least 6 months.

CENSUS OF POPULATION 2020

Table 128 Employed Residents Aged 15 Years and Over by Usual Mode of Transport to Work, Industry and Sex

- continued

Number

Mode of Transport	Services							Others[1/]
	Real Estate Services	Professional Services	Administrative & Support Services	Public Administration & Education	Health & Social Services	Arts, Entertainment & Recreation	Other Community, Social & Personal Services	
	Males							
Total	26,878	89,684	75,534	151,398	30,610	16,859	26,133	14,494
Public Bus Only	2,970	7,303	17,785	21,751	4,061	2,119	4,063	1,513
MRT/LRT Only	2,647	14,842	7,758	13,922	3,921	2,776	2,174	845
MRT/LRT & Public Bus Only	6,295	21,527	19,879	42,355	7,289	5,323	5,616	3,033
Other combinations of MRT/LRT or Public Bus	683	3,411	2,327	7,758	882	944	592	607
Taxi/Private Hire Car Only	549	3,046	1,214	4,362	780	418	430	163
Car Only	9,354	26,000	10,003	43,455	9,364	2,872	7,024	4,610
Private Chartered Bus/Van Only	75	999	1,900	623	256	85	703	231
Lorry/Pickup Only	217	746	1,973	184	80	23	646	409
Motorcycle/Scooter Only	1,531	3,172	5,012	9,700	1,629	1,125	1,647	2,085
Others	349	868	2,885	2,118	540	427	787	504
No Transport Required	2,207	7,770	4,798	5,170	1,809	748	2,451	495

Note: Data exclude working persons who were overseas for at least 6 months.

[1/] Includes Agriculture, Fishing, Quarrying, Utilities and Sewerage & Waste Management.

CENSUS OF POPULATION 2020

Table 128 Employed Residents Aged 15 Years and Over by Usual Mode of Transport to Work, Industry and Sex

- continued

Number

Mode of Transport	Total	Manufacturing	Construction	Services					
				Total	Wholesale & Retail Trade	Transportation & Storage	Accommodation & Food Services	Information & Communications	Financial & Insurance Services
	Females								
Total	1,013,856	80,382	27,244	900,330	161,796	51,112	73,114	43,918	105,974
Public Bus Only	183,603	16,329	5,010	161,220	29,586	9,502	19,202	4,758	10,494
MRT/LRT Only	164,262	6,899	2,718	153,572	23,623	5,978	10,424	9,468	28,531
MRT/LRT & Public Bus Only	300,440	20,896	7,519	270,165	48,249	13,489	19,255	15,221	34,593
Other combinations of MRT/LRT or Public Bus	42,330	5,374	950	35,684	5,933	2,407	2,328	1,867	4,894
Taxi/Private Hire Car Only	36,178	1,727	456	33,874	4,482	3,887	2,331	2,153	4,275
Car Only	159,949	15,220	6,822	137,083	28,314	6,556	6,165	6,051	17,420
Private Chartered Bus/Van Only	16,522	6,006	560	9,755	2,411	2,245	429	349	1,094
Lorry/Pickup Only	3,016	562	390	2,027	890	203	257	17	14
Motorcycle/Scooter Only	6,332	530	110	5,675	755	504	557	207	337
Others	10,779	1,523	203	8,965	1,615	691	1,676	303	737
No Transport Required	90,445	5,316	2,505	82,312	15,939	5,650	10,491	3,523	3,584

Note: Data exclude employed persons who were overseas for at least 6 months.

CENSUS OF POPULATION 2020

Table 128 Employed Residents Aged 15 Years and Over by Usual Mode of Transport to Work, Industry and Sex

- continued

Number

Mode of Transport	Services							Others[1/]
	Real Estate Services	Professional Services	Administrative & Support Services	Public Administration & Education	Health & Social Services	Arts, Entertainment & Recreation	Other Community, Social & Personal Services	
	Females							
Total	26,551	84,826	54,589	135,217	109,087	16,303	37,844	5,900
Public Bus Only	3,576	9,927	14,013	24,743	24,335	2,428	8,655	1,045
MRT/LRT Only	4,306	20,348	8,471	17,201	16,356	3,460	5,407	1,073
MRT/LRT & Public Bus Only	7,397	26,271	17,005	38,188	33,275	6,339	10,882	1,860
Other combinations of MRT/LRT or Public Bus	982	3,876	2,039	4,930	4,214	917	1,296	322
Taxi/Private Hire Car Only	949	3,255	1,109	6,055	3,674	409	1,295	121
Car Only	6,388	12,895	4,841	28,777	13,390	1,424	4,862	824
Private Chartered Bus/Van Only	56	582	779	1,257	282	60	211	201
Lorry/Pickup Only	17	104	207	114	57	40	109	37
Motorcycle/Scooter Only	47	292	357	1,166	1,145	149	156	17
Others	143	437	579	1,263	1,097	75	348	89
No Transport Required	2,691	6,838	5,188	11,523	11,261	1,003	4,622	312

Note: Data exclude employed persons who were overseas for at least 6 months.

[1/] Includes Agriculture, Fishing, Quarrying, Utilities and Sewerage & Waste Management.

CENSUS OF POPULATION 2020

Table 129 Employed Residents Aged 15 Years and Over by Usual Mode of Transport to Work, Occupation and Sex

Number

Mode of Transport	Total	Legislators, Senior Officials & Managers	Professionals	Associate Professionals & Technicians	Clerical Support Workers	Service & Sales Workers	Craftsmen & Related Trades Workers	Plant & Machine Operators & Assemblers	Cleaners, Labourers & Related Workers	Others[1/]
	Total									
Total	2,177,456	353,836	515,591	437,278	208,756	247,501	61,666	147,111	149,575	56,144
Public Bus Only	325,779	22,820	57,389	58,375	43,806	58,173	9,224	16,299	49,425	10,268
MRT/LRT Only	287,426	42,566	93,435	60,963	32,636	30,402	3,759	4,136	15,557	3,971
MRT/LRT & Public Bus Only	559,336	56,102	143,533	133,526	72,539	71,775	12,558	13,954	37,345	18,005
Other combinations of MRT/LRT or Public Bus	84,893	10,537	23,279	19,824	9,361	8,439	2,024	2,711	4,313	4,405
Taxi/Private Hire Car Only	65,118	15,329	20,932	11,507	3,261	9,890	530	633	909	2,128
Car Only	459,796	166,632	127,942	83,642	20,845	22,783	10,990	9,088	5,420	12,452
Private Chartered Bus/Van Only	44,883	4,413	6,557	10,255	4,538	1,926	4,438	8,868	3,681	207
Lorry/Pickup Only	28,894	3,070	777	3,192	1,393	2,310	6,192	9,015	2,606	340
Motorcycle/Scooter Only	73,487	3,550	7,600	22,178	4,542	10,864	6,290	12,259	3,844	2,361
Others	34,937	3,616	4,747	5,116	1,915	5,332	1,588	5,245	6,160	1,219
No Transport Required	212,907	25,201	29,400	28,701	13,919	25,607	4,073	64,902	20,315	788

Note: Data exclude employed persons who were overseas for at least 6 months.

[1/] Includes Agricultural & Fishery Workers and Workers Not Elsewhere Classified.

CENSUS OF POPULATION 2020

Table 129 Employed Residents Aged 15 Years and Over by Usual Mode of Transport to Work, Occupation and Sex

- continued

Number

Mode of Transport	Total	Legislators, Senior Officials & Managers	Professionals	Associate Professionals & Technicians	Clerical Support Workers	Service & Sales Workers	Craftsmen & Related Trades Workers	Plant & Machine Operators & Assemblers	Cleaners, Labourers & Related Workers	Others[1/]
	Males									
Total	1,163,601	216,682	257,111	223,996	46,939	112,209	52,571	131,535	68,353	54,206
Public Bus Only	142,175	11,131	23,893	24,948	9,247	22,913	7,215	12,001	20,721	10,106
MRT/LRT Only	123,164	20,682	41,876	24,799	6,542	13,012	2,991	3,181	6,239	3,841
MRT/LRT & Public Bus Only	258,897	29,215	66,877	60,186	14,632	31,509	10,341	11,282	17,332	17,524
Other combinations of MRT/LRT or Public Bus	42,562	5,306	11,734	9,523	2,047	3,835	1,714	1,964	2,130	4,309
Taxi/Private Hire Car Only	28,941	7,619	8,600	4,761	496	4,022	412	598	375	2,057
Car Only	299,847	116,051	76,404	54,711	5,403	14,530	10,027	8,335	2,734	11,652
Private Chartered Bus/Van Only	28,361	2,936	3,729	6,617	1,157	1,148	3,749	7,271	1,593	162
Lorry/Pickup Only	25,879	2,859	590	2,791	756	1,657	6,067	8,831	1,988	340
Motorcycle/Scooter Only	67,155	3,198	6,560	20,631	3,321	9,545	6,230	12,039	3,334	2,297
Others	24,158	2,508	2,805	3,595	881	2,718	1,494	4,750	4,212	1,194
No Transport Required	122,462	15,177	14,044	11,433	2,459	7,320	2,330	61,283	7,695	723

Note: Data exclude employed persons who were overseas for at least 6 months.

[1/] Includes Agricultural & Fishery Workers and Workers Not Elsewhere Classified.

CENSUS OF POPULATION 2020

Table 129 Employed Residents Aged 15 Years and Over by Usual Mode of Transport to Work, Occupation and Sex

- continued

Number

Mode of Transport	Total	Legislators, Senior Officials & Managers	Professionals	Associate Professionals & Technicians	Clerical Support Workers	Service & Sales Workers	Craftsmen & Related Trades Workers	Plant & Machine Operators & Assemblers	Cleaners, Labourers & Related Workers	Others[1/]
	Females									
Total	1,013,856	137,153	258,480	213,282	161,817	135,292	9,095	15,576	81,222	1,938
Public Bus Only	183,603	11,689	33,497	33,427	34,559	35,260	2,009	4,297	28,703	162
MRT/LRT Only	164,262	21,884	51,559	36,164	26,094	17,389	768	955	9,319	129
MRT/LRT & Public Bus Only	300,440	26,886	76,657	73,339	57,907	40,267	2,217	2,673	20,013	480
Other combinations of MRT/LRT or Public Bus	42,330	5,231	11,545	10,301	7,314	4,604	310	747	2,183	96
Taxi/Private Hire Car Only	36,178	7,709	12,332	6,746	2,765	5,867	118	36	534	71
Car Only	159,949	50,581	51,538	28,931	15,443	8,254	963	753	2,686	800
Private Chartered Bus/Van Only	16,522	1,477	2,828	3,638	3,381	779	689	1,597	2,088	45
Lorry/Pickup Only	3,016	211	187	401	638	653	125	184	617	-
Motorcycle/Scooter Only	6,332	352	1,040	1,546	1,222	1,318	59	220	510	64
Others	10,779	1,108	1,942	1,520	1,035	2,613	94	495	1,948	24
No Transport Required	90,445	10,024	15,357	17,268	11,460	18,288	1,743	3,620	12,621	65

Note: Data exclude employed persons who were overseas for at least 6 months.

[1/] Includes Agricultural & Fishery Workers and Workers Not Elsewhere Classified.

CENSUS OF POPULATION 2020

Table 130 Employed Residents Aged 15 Years and Over by Usual Mode of Transport to Work, Gross Monthly Income from Work and Sex

Number

Mode of Transport	Total			Below $1,000			$1,000 - $1,999			$2,000 - $2,999			$3,000 - $3,999		
	Total	Males	Females	Total	Males	Females	Total	Males	Females	Total	Males	Females	Total	Males	Females
Total	2,177,456	1,163,601	1,013,856	135,078	77,860	57,218	279,875	141,527	138,348	259,586	134,921	124,664	264,168	132,626	131,541
Public Bus Only	325,779	142,175	183,603	30,089	14,676	15,412	66,703	26,935	39,768	53,046	22,575	30,471	46,594	18,920	27,674
MRT/LRT Only	287,426	123,164	164,262	11,844	6,179	5,665	25,559	9,871	15,688	27,799	11,315	16,484	33,591	13,658	19,933
MRT/LRT & Public Bus Only	559,336	258,897	300,440	33,913	20,510	13,403	64,423	27,510	36,913	72,273	31,976	40,297	81,794	34,493	47,301
Other combinations of MRT/LRT or Public Bus	84,893	42,562	42,330	5,103	3,824	1,280	6,823	3,372	3,450	9,127	3,964	5,163	10,752	4,687	6,065
Taxi/Private Hire Car Only	65,118	28,941	36,178	2,715	1,772	944	3,902	1,721	2,181	4,391	1,892	2,499	5,853	2,248	3,605
Car Only	459,796	299,847	159,949	9,547	6,173	3,374	24,449	13,929	10,520	25,100	15,636	9,464	31,878	20,108	11,770
Private Chartered Bus/Van Only	44,883	28,361	16,522	1,831	763	1,068	5,235	3,357	1,878	7,347	4,958	2,389	6,781	4,516	2,265
Lorry/Pickup Only	28,894	25,879	3,016	1,451	1,056	395	5,754	4,585	1,169	7,185	6,737	447	6,478	6,074	405
Motorcycle/Scooter Only	73,487	67,155	6,332	2,705	2,566	139	6,629	5,720	909	10,010	9,120	890	13,809	12,576	1,233
Others	34,937	24,158	10,779	2,873	2,054	818	7,638	5,157	2,481	5,531	3,837	1,694	4,781	3,452	1,329
No Transport Required	212,907	122,462	90,445	33,007	18,286	14,721	62,761	39,369	23,392	37,778	22,912	14,865	21,855	11,894	9,961

Note: Data exclude employed persons who were overseas for at least 6 months.

Income from work includes employer CPF contributions.

CENSUS OF POPULATION 2020

Table 130 Employed Residents Aged 15 Years and Over by Usual Mode of Transport to Work, Gross Monthly Income from Work and Sex

- continued

Number

Mode of Transport	$4,000 - $4,999			$5,000 - $5,999			$6,000 - $6,999			$7,000 - $7,999			$8,000 - $8,999		
	Total	Males	Females	Total	Males	Females	Total	Males	Females	Total	Males	Females	Total	Males	Females
Total	221,449	110,256	111,193	190,390	98,391	92,000	141,270	73,081	68,190	114,721	61,043	53,678	98,875	54,361	44,514
Public Bus Only	32,927	14,048	18,879	24,773	11,088	13,685	16,477	7,381	9,096	12,861	5,832	7,029	9,796	4,498	5,298
MRT/LRT Only	32,821	12,678	20,143	27,212	10,801	16,411	23,270	9,066	14,204	19,082	7,984	11,099	15,395	6,544	8,851
MRT/LRT & Public Bus Only	68,874	28,880	39,994	56,926	24,736	32,190	40,891	18,903	21,988	30,978	14,343	16,636	25,574	12,559	13,015
Other combinations of MRT/LRT or Public Bus	9,640	4,641	4,998	9,305	4,277	5,028	6,192	2,771	3,420	5,650	2,650	2,999	4,770	2,542	2,228
Taxi/Private Hire Car Only	6,396	2,486	3,910	5,788	2,333	3,455	4,476	1,610	2,866	4,396	1,847	2,549	3,459	1,477	1,982
Car Only	32,868	20,686	12,183	37,254	24,919	12,334	31,938	20,996	10,942	28,581	19,128	9,453	30,218	20,121	10,097
Private Chartered Bus/Van Only	6,044	3,698	2,346	4,546	2,779	1,767	3,456	2,108	1,348	2,562	1,654	908	1,925	1,200	725
Lorry/Pickup Only	3,457	3,244	214	2,285	2,078	206	928	823	104	548	548	-	323	294	29
Motorcycle/Scooter Only	12,589	11,648	940	9,694	8,766	928	5,623	5,158	465	3,951	3,722	229	2,599	2,329	271
Others	2,793	2,038	755	2,115	1,557	558	1,692	995	697	1,210	914	297	1,038	720	318
No Transport Required	13,039	6,209	6,830	10,493	5,057	5,436	6,328	3,268	3,060	4,900	2,421	2,479	3,779	2,078	1,701

Note: Data exclude employed persons who were overseas for at least 6 months.

Income from work includes employer CPF contributions.

CENSUS OF POPULATION 2020

Table 130 Employed Residents Aged 15 Years and Over by Usual Mode of Transport to Work, Gross Monthly Income from Work and Sex

- continued

Number

Mode of Transport	$9,000 - $9,999			$10,000 - $10,999			$11,000 - $11,999			$12,000 - $14,999			$15,000 & Over		
	Total	Males	Females	Total	Males	Females	Total	Males	Females	Total	Males	Females	Total	Males	Females
Total	77,690	42,087	35,603	69,394	38,987	30,407	53,350	29,656	23,694	99,835	56,759	43,076	171,775	112,047	59,729
Public Bus Only	6,848	3,060	3,788	6,215	2,817	3,398	4,276	1,974	2,302	6,937	3,236	3,701	8,238	5,137	3,101
MRT/LRT Only	12,426	5,432	6,994	9,912	4,190	5,722	8,737	4,040	4,697	15,495	7,303	8,191	24,282	14,103	10,179
MRT/LRT & Public Bus Only	18,130	8,725	9,405	14,805	7,643	7,162	11,075	5,626	5,449	18,251	9,633	8,619	21,428	13,360	8,068
Other combinations of MRT/LRT or Public Bus	3,747	1,838	1,909	2,762	1,491	1,271	2,323	1,173	1,150	4,117	2,411	1,706	4,583	2,920	1,663
Taxi/Private Hire Car Only	2,869	1,174	1,695	2,891	1,151	1,739	2,390	1,024	1,366	4,791	2,035	2,756	10,800	6,170	4,630
Car Only	26,134	16,799	9,335	26,415	17,595	8,821	20,308	13,142	7,166	43,088	27,705	15,383	92,017	62,910	29,107
Private Chartered Bus/Van Only	1,315	795	520	860	525	335	728	523	205	1,251	804	448	1,002	682	320
Lorry/Pickup Only	144	144	-	201	176	25	46	46	-	49	40	9	45	33	12
Motorcycle/Scooter Only	1,830	1,703	128	1,240	1,170	70	691	667	24	907	865	41	1,211	1,146	65
Others	976	675	301	769	478	291	583	337	246	1,066	627	439	1,873	1,316	557
No Transport Required	3,271	1,743	1,528	3,324	1,750	1,574	2,191	1,103	1,088	3,883	2,100	1,783	6,297	4,270	2,027

Note: Data exclude employed persons who were overseas for at least 6 months.

Income from work includes employer CPF contributions.

CENSUS OF POPULATION 2020

Table 131 Employed Residents Aged 15 Years and Over by Usual Mode of Transport to Work, Monthly Household Income from Work and Sex

Number

Mode of Transport	Total			Below $1,000			$1,000 - $1,999			$2,000 - $2,999			$3,000 - $3,999		
	Total	Males	Females	Total	Males	Females	Total	Males	Females	Total	Males	Females	Total	Males	Females
Total	2,177,456	1,163,601	1,013,856	27,203	14,139	13,064	75,725	42,714	33,012	85,571	48,957	36,614	100,056	55,621	44,435
Public Bus Only	325,779	142,175	183,603	6,469	2,803	3,666	20,162	9,451	10,710	19,947	9,603	10,344	21,550	9,659	11,891
MRT/LRT Only	287,426	123,164	164,262	2,566	1,014	1,552	7,275	3,374	3,901	8,437	3,795	4,642	10,658	4,894	5,764
MRT/LRT & Public Bus Only	559,336	258,897	300,440	5,654	2,637	3,017	16,927	8,176	8,751	21,291	10,703	10,588	28,010	13,880	14,130
Other combinations of MRT/LRT or Public Bus	84,893	42,562	42,330	603	272	331	1,472	732	739	2,584	1,451	1,133	3,135	1,709	1,426
Taxi/Private Hire Car Only	65,118	28,941	36,178	361	196	165	936	370	566	1,102	611	491	1,830	774	1,056
Car Only	459,796	299,847	159,949	1,440	910	531	4,014	2,655	1,360	6,490	4,285	2,205	8,285	5,980	2,305
Private Chartered Bus/Van Only	44,883	28,361	16,522	437	203	234	1,452	988	464	2,208	1,645	564	2,244	1,656	588
Lorry/Pickup Only	28,894	25,879	3,016	331	290	41	1,520	1,377	143	1,864	1,742	122	2,451	2,316	135
Motorcycle/Scooter Only	73,487	67,155	6,332	477	473	5	1,642	1,527	115	2,792	2,598	193	4,045	3,687	359
Others	34,937	24,158	10,779	474	307	168	2,068	1,611	457	2,107	1,526	581	2,672	1,940	732
No Transport Required	212,907	122,462	90,445	8,391	5,035	3,356	18,256	12,451	5,805	16,749	10,998	5,751	15,174	9,125	6,049

Note: Data exclude employed persons who were overseas for at least 6 months.

Household income from work includes employer CPF contributions.

CENSUS OF POPULATION 2020

Table 131 Employed Residents Aged 15 Years and Over by Usual Mode of Transport to Work, Monthly Household Income from Work and Sex

- continued

Number

Mode of Transport	$4,000 - $4,999			$5,000 - $5,999			$6,000 - $6,999			$7,000 - $7,999			$8,000 - $8,999		
	Total	Males	Females	Total	Males	Females	Total	Males	Females	Total	Males	Females	Total	Males	Females
Total	104,126	57,019	47,107	115,691	63,537	52,154	116,525	63,142	53,383	119,565	64,565	54,999	118,512	64,062	54,450
Public Bus Only	20,895	9,047	11,848	21,912	10,185	11,727	21,232	9,458	11,774	20,275	8,691	11,584	19,451	8,313	11,138
MRT/LRT Only	11,865	5,059	6,806	14,165	6,201	7,964	13,741	5,606	8,135	14,957	6,501	8,456	13,759	5,801	7,958
MRT/LRT & Public Bus Only	29,089	14,123	14,966	32,151	15,219	16,931	33,655	15,679	17,976	34,448	15,668	18,780	34,851	16,355	18,496
Other combinations of MRT/LRT or Public Bus	3,706	1,967	1,739	4,492	2,485	2,008	4,944	2,661	2,283	4,677	2,466	2,211	5,034	2,664	2,370
Taxi/Private Hire Car Only	2,636	1,137	1,499	2,579	1,281	1,298	2,319	986	1,333	3,065	1,378	1,687	2,998	1,500	1,498
Car Only	8,826	6,005	2,821	12,800	9,101	3,700	13,227	9,120	4,107	15,905	11,192	4,714	18,339	12,450	5,889
Private Chartered Bus/Van Only	3,466	2,419	1,047	3,399	2,264	1,135	3,201	2,192	1,009	3,034	2,048	987	3,043	1,978	1,064
Lorry/Pickup Only	2,560	2,269	291	2,423	2,131	292	2,222	2,022	200	2,318	2,009	309	2,344	1,982	362
Motorcycle/Scooter Only	5,000	4,552	448	5,338	4,940	397	6,258	5,843	416	6,312	5,857	455	5,327	4,925	401
Others	2,091	1,554	537	2,404	1,711	692	2,805	1,910	895	1,897	1,316	580	2,174	1,631	543
No Transport Required	13,992	8,888	5,104	14,029	8,020	6,009	12,920	7,665	5,255	12,677	7,439	5,238	11,193	6,463	4,731

Note: Data exclude employed persons who were overseas for at least 6 months.

Household income from work includes employer CPF contributions.

CENSUS OF POPULATION 2020

Table 131 Employed Residents Aged 15 Years and Over by Usual Mode of Transport to Work, Monthly Household Income from Work and Sex

- continued

Number

Mode of Transport	$9,000 - $9,999			$10,000 - $10,999			$11,000 - $11,999			$12,000 - $12,999			$13,000 - $13,999		
	Total	Males	Females	Total	Males	Females	Total	Males	Females	Total	Males	Females	Total	Males	Females
Total	117,838	62,725	55,113	109,893	57,920	51,973	101,201	53,530	47,671	92,751	49,355	43,397	88,837	45,696	43,141
Public Bus Only	18,656	7,930	10,726	17,427	7,458	9,969	14,323	6,389	7,933	12,474	5,096	7,378	11,041	4,512	6,529
MRT/LRT Only	15,392	6,546	8,846	14,486	6,039	8,447	14,327	6,174	8,153	13,159	5,598	7,561	12,943	5,345	7,598
MRT/LRT & Public Bus Only	34,263	15,459	18,803	29,060	13,201	15,859	29,146	13,236	15,911	26,072	11,878	14,194	25,530	11,491	14,039
Other combinations of MRT/LRT or Public Bus	4,883	2,447	2,436	4,909	2,429	2,479	4,893	2,432	2,461	4,413	2,323	2,090	3,868	1,776	2,092
Taxi/Private Hire Car Only	3,346	1,541	1,805	3,328	1,363	1,965	2,966	1,336	1,630	3,067	1,264	1,803	3,021	1,267	1,754
Car Only	19,013	13,101	5,912	19,863	13,420	6,443	18,542	12,687	5,855	18,283	12,898	5,384	18,752	12,426	6,326
Private Chartered Bus/Van Only	2,597	1,780	817	2,271	1,501	770	2,202	1,225	977	2,128	1,412	716	2,027	1,154	873
Lorry/Pickup Only	1,754	1,511	243	1,538	1,402	137	1,212	1,089	123	790	756	35	1,131	985	145
Motorcycle/Scooter Only	5,638	5,136	502	4,728	4,240	487	4,183	3,808	375	3,835	3,396	439	3,216	2,966	249
Others	1,822	1,321	501	1,663	1,119	545	1,469	931	538	1,200	899	301	961	657	304
No Transport Required	10,474	5,953	4,522	10,620	5,748	4,873	7,937	4,222	3,716	7,330	3,835	3,496	6,348	3,117	3,231

Note: Data exclude employed persons who were overseas for at least 6 months.

Household income from work includes employer CPF contributions.

CENSUS OF POPULATION 2020

Table 131 Employed Residents Aged 15 Years and Over by Usual Mode of Transport to Work, Monthly Household Income from Work and Sex

- continued

Number

Mode of Transport	$14,000 - $14,999			$15,000 - $17,499			$17,500 - $19,999			$20,000 & Over		
	Total	Males	Females	Total	Males	Females	Total	Males	Females	Total	Males	Females
Total	78,620	41,515	37,104	171,676	90,346	81,330	125,767	66,085	59,683	427,898	222,672	205,226
Public Bus Only	10,341	4,371	5,970	20,587	8,653	11,934	13,760	5,825	7,934	35,277	14,731	20,547
MRT/LRT Only	10,796	4,515	6,281	25,746	10,813	14,933	19,592	8,468	11,124	63,562	27,420	36,142
MRT/LRT & Public Bus Only	21,671	9,594	12,077	45,428	20,668	24,760	30,754	14,166	16,588	81,335	36,762	44,572
Other combinations of MRT/LRT or Public Bus	3,723	1,742	1,981	7,368	3,508	3,860	5,786	2,830	2,956	14,402	6,668	7,734
Taxi/Private Hire Car Only	2,333	1,001	1,332	6,296	2,784	3,512	3,949	1,489	2,460	18,987	8,662	10,325
Car Only	18,653	12,851	5,801	43,091	29,221	13,870	37,112	24,368	12,744	177,161	107,180	69,981
Private Chartered Bus/Van Only	1,501	778	723	3,077	1,773	1,304	2,082	1,003	1,079	4,514	2,342	2,172
Lorry/Pickup Only	922	772	151	1,293	1,214	79	847	807	40	1,372	1,205	167
Motorcycle/Scooter Only	2,578	2,312	266	4,591	4,111	480	2,955	2,638	317	4,572	4,146	426
Others	1,073	762	311	2,585	1,716	869	1,240	745	495	4,233	2,502	1,731
No Transport Required	5,028	2,818	2,210	11,614	5,886	5,728	7,690	3,746	3,944	22,482	11,054	11,428

Note: Data exclude employed persons who were overseas for at least 6 months.

Household income from work includes employer CPF contributions.

CENSUS OF POPULATION 2020

Table 132 Employed Residents Aged 15 Years and Over by Usual Mode of Transport to Work, Type of Dwelling and Sex

Number

Mode of Transport	Total	HDB Dwellings					Condominiums and Other Apartments	Landed Properties	Others
		Total	1- and 2-Room Flats[1/]	3-Room Flats	4-Room Flats	5-Room and Executive Flats			
	Total								
Total	2,177,456	1,707,504	72,453	307,766	744,695	582,590	337,427	126,781	5,744
Public Bus Only	325,779	287,296	19,725	70,427	122,819	74,325	28,773	9,116	593
MRT/LRT Only	287,426	227,001	7,944	39,015	99,745	80,298	48,948	10,969	507
MRT/LRT & Public Bus Only	559,336	476,299	20,897	89,369	211,573	154,460	63,007	19,139	891
Other combinations of MRT/LRT or Public Bus	84,893	72,073	1,792	8,611	33,225	28,445	10,528	2,201	91
Taxi/Private Hire Car Only	65,118	43,318	1,148	6,969	18,135	17,066	16,702	5,004	95
Car Only	459,796	258,914	2,075	23,678	102,507	130,653	132,681	67,048	1,153
Private Chartered Bus/Van Only	44,883	41,027	1,494	7,933	18,929	12,671	3,014	774	67
Lorry/Pickup Only	28,894	27,211	1,225	5,818	13,436	6,733	977	706	-
Motorcycle/Scooter Only	73,487	69,764	3,034	12,515	35,333	18,880	2,829	839	56
Others	34,937	30,038	1,880	6,247	13,917	7,993	3,844	1,044	11
No Transport Required	212,907	174,563	11,238	37,183	75,075	51,066	26,123	9,940	2,281

Note: Data exclude employed persons who were overseas for at least 6 months.

[1/] Includes HDB studio apartments.

CENSUS OF POPULATION 2020

Table 132 Employed Residents Aged 15 Years and Over by Usual Mode of Transport to Work, Type of Dwelling and Sex

- continued

Number

Mode of Transport	Total	HDB Dwellings					Condominiums and Other Apartments	Landed Properties	Others
		Total	1- and 2-Room Flats[1/]	3-Room Flats	4-Room Flats	5-Room and Executive Flats			
	Males								
Total	1,163,601	916,998	42,517	161,198	400,212	313,070	175,860	67,353	3,389
Public Bus Only	142,175	125,632	10,485	31,331	52,977	30,839	12,488	3,804	251
MRT/LRT Only	123,164	96,398	3,783	16,303	42,579	33,732	21,870	4,634	261
MRT/LRT & Public Bus Only	258,897	221,899	11,151	41,171	98,138	71,439	28,082	8,515	401
Other combinations of MRT/LRT or Public Bus	42,562	36,412	1,026	4,704	16,661	14,021	4,873	1,187	91
Taxi/Private Hire Car Only	28,941	18,780	551	2,994	7,809	7,426	7,703	2,400	58
Car Only	299,847	179,667	1,450	16,302	72,190	89,725	80,124	39,206	850
Private Chartered Bus/Van Only	28,361	26,297	1,177	5,420	12,212	7,488	1,576	422	67
Lorry/Pickup Only	25,879	24,437	1,195	5,288	12,057	5,898	873	569	-
Motorcycle/Scooter Only	67,155	63,797	2,745	11,387	32,401	17,265	2,541	768	49
Others	24,158	21,127	1,586	4,624	9,512	5,405	2,302	718	11
No Transport Required	122,462	102,551	7,368	21,675	43,676	29,832	13,429	5,131	1,351

Note: Data exclude employed persons who were overseas for at least 6 months.

[1/] Includes HDB studio apartments.

CENSUS OF POPULATION 2020

Table 132 Employed Residents Aged 15 Years and Over by Usual Mode of Transport to Work, Type of Dwelling and Sex

- continued

Number

Mode of Transport	Total	HDB Dwellings					Condominiums and Other Apartments	Landed Properties	Others
		Total	1- and 2-Room Flats[1/]	3-Room Flats	4-Room Flats	5-Room and Executive Flats			
	Females								
Total	1,013,856	790,506	29,935	146,568	344,483	269,520	161,567	59,428	2,355
Public Bus Only	183,603	161,664	9,240	39,096	69,842	43,487	16,285	5,313	342
MRT/LRT Only	164,262	130,603	4,161	22,711	57,165	46,566	27,078	6,335	246
MRT/LRT & Public Bus Only	300,440	254,400	9,746	48,199	113,434	83,021	34,925	10,624	491
Other combinations of MRT/LRT or Public Bus	42,330	35,662	765	3,908	16,565	14,424	5,655	1,014	-
Taxi/Private Hire Car Only	36,178	24,538	597	3,974	10,327	9,640	8,999	2,604	37
Car Only	159,949	79,247	625	7,376	30,317	40,928	52,557	27,842	303
Private Chartered Bus/Van Only	16,522	14,730	317	2,513	6,717	5,182	1,439	353	-
Lorry/Pickup Only	3,016	2,774	30	531	1,378	835	104	137	-
Motorcycle/Scooter Only	6,332	5,966	289	1,129	2,933	1,616	288	71	7
Others	10,779	8,911	294	1,623	4,405	2,588	1,543	326	-
No Transport Required	90,445	72,012	3,870	15,508	31,399	21,234	12,693	4,809	930

Note: Data exclude employed persons who were overseas for at least 6 months.

[1/] Includes HDB studio apartments.

CENSUS OF POPULATION 2020

Table 133 Employed Residents Aged 15 Years and Over by Usual Mode of Transport to Work, Travelling Time to Work and Sex

Number

Mode of Transport	Total			Up to 15 mins			16 - 30 mins		
	Total	Males	Females	Total	Males	Females	Total	Males	Females
Total	2,108,482	1,130,265	978,218	298,425	180,380	118,045	692,713	385,063	307,650
Public Bus Only	325,779	142,175	183,603	30,921	12,170	18,751	123,229	50,264	72,964
MRT/LRT Only	287,426	123,164	164,262	8,621	3,720	4,902	73,267	30,855	42,412
MRT/LRT & Public Bus Only	559,336	258,897	300,440	3,878	1,808	2,070	83,752	37,487	46,265
Other combinations of MRT/LRT or Public Bus	84,893	42,562	42,330	1,461	612	850	12,979	5,776	7,203
Taxi/Private Hire Car Only	65,118	28,941	36,178	13,302	5,782	7,520	37,695	16,605	21,090
Car Only	459,796	299,847	159,949	79,100	46,570	32,530	253,522	163,233	90,289
Private Chartered Bus/Van Only	44,883	28,361	16,522	5,152	3,506	1,645	18,790	12,331	6,459
Lorry/Pickup Only	28,894	25,879	3,016	4,919	4,050	869	14,233	12,722	1,511
Motorcycle/Scooter Only	73,487	67,155	6,332	14,380	12,876	1,504	41,759	38,083	3,676
Others	34,937	24,158	10,779	12,362	8,054	4,309	14,765	10,360	4,405
No Transport Required	143,932	89,126	54,807	124,328	81,231	43,096	18,722	7,346	11,376

Note: Data exclude employed persons working at their place of residence and employed persons who were overseas for at least 6 months.

CENSUS OF POPULATION 2020

Table 133 Employed Residents Aged 15 Years and Over by Usual Mode of Transport to Work, Travelling Time to Work and Sex

- continued

Number

Mode of Transport	31 - 45 mins			46 - 60 mins			More than 60 mins		
	Total	Males	Females	Total	Males	Females	Total	Males	Females
Total	483,819	248,275	235,544	436,693	213,739	222,953	196,833	102,807	94,025
Public Bus Only	80,521	34,815	45,706	64,865	31,026	33,839	26,243	13,900	12,343
MRT/LRT Only	93,956	39,364	54,592	84,910	36,550	48,360	26,672	12,675	13,997
MRT/LRT & Public Bus Only	150,818	66,352	84,465	205,298	94,526	110,773	115,590	58,724	56,866
Other combinations of MRT/LRT or Public Bus	20,374	10,031	10,342	30,872	14,976	15,897	19,206	11,167	8,039
Taxi/Private Hire Car Only	11,037	5,002	6,035	2,865	1,413	1,452	219	139	80
Car Only	91,559	63,949	27,610	30,746	22,700	8,046	4,868	3,394	1,474
Private Chartered Bus/Van Only	10,593	6,673	3,920	7,873	4,319	3,554	2,476	1,533	943
Lorry/Pickup Only	6,109	5,672	437	3,297	3,124	174	336	310	25
Motorcycle/Scooter Only	13,646	12,707	939	3,351	3,199	151	352	290	62
Others	4,733	3,431	1,301	2,259	1,691	568	818	622	196
No Transport Required	475	279	196	355	216	139	53	53	-

Note: Data exclude employed persons working at their place of residence and employed persons who were overseas for at least 6 months.

CENSUS OF POPULATION 2020

Table 134 Employed Residents Aged 15 Years and Over by Industry, Travelling Time to Work and Sex

Number

Industry	Total			Up to 15 mins			16 - 30 mins		
	Total	Males	Females	Total	Males	Females	Total	Males	Females
Total	2,108,482	1,130,265	978,218	298,425	180,380	118,045	692,713	385,063	307,650
Manufacturing	213,353	135,399	77,954	21,989	14,085	7,905	72,138	47,033	25,105
Construction	86,769	61,334	25,435	10,189	7,422	2,766	34,507	25,716	8,791
Services	1,788,336	919,255	869,080	264,441	157,456	106,985	579,268	306,980	272,287
Wholesale & Retail Trade	308,963	154,037	154,926	43,297	22,643	20,654	107,605	59,262	48,343
Transportation & Storage	205,714	155,875	49,839	79,196	71,444	7,752	50,291	36,646	13,645
Accommodation & Food Services	127,477	55,371	72,106	25,579	10,262	15,317	42,336	18,509	23,827
Information & Communications	99,041	57,862	41,179	6,461	4,147	2,314	29,208	18,136	11,071
Financial & Insurance Services	195,947	92,222	103,724	13,263	7,294	5,969	64,196	32,913	31,284
Real Estate Services	49,739	25,191	24,547	4,774	2,431	2,343	18,564	9,953	8,612
Professional Services	162,108	83,124	78,984	11,084	6,487	4,598	52,088	29,490	22,598
Administrative & Support Services	127,513	74,471	53,042	15,896	9,614	6,282	43,293	26,147	17,145
Public Administration & Education	280,295	149,260	131,035	31,044	13,120	17,924	94,931	49,429	45,502
Health & Social Services	138,130	30,234	107,895	21,724	4,772	16,951	46,485	11,700	34,784
Arts, Entertainment & Recreation	32,214	16,419	15,796	2,358	1,100	1,259	8,928	5,081	3,847
Other Community, Social & Personal Services	61,194	25,188	36,006	9,766	4,142	5,624	21,344	9,714	11,629
Others[1/]	20,024	14,276	5,748	1,806	1,417	389	6,799	5,333	1,466

Note: Data exclude employed persons working at their place of residence and employed persons who were overseas for at least 6 months.

[1/] Includes Agriculture, Fishing, Quarrying, Utilities and Sewerage & Waste Management.

CENSUS OF POPULATION 2020

Table 134 Employed Residents Aged 15 Years and Over by Industry, Travelling Time to Work and Sex

- continued

Number

Industry	31 - 45 mins			46 - 60 mins			More than 60 mins		
	Total	Males	Females	Total	Males	Females	Total	Males	Females
Total	483,819	248,275	235,544	436,693	213,739	222,953	196,833	102,807	94,025
Manufacturing	49,842	31,614	18,228	43,759	26,598	17,161	25,625	16,070	9,555
Construction	19,307	13,620	5,687	15,582	10,068	5,514	7,184	4,508	2,676
Services	409,702	199,696	210,006	373,174	174,403	198,771	161,751	80,720	81,031
Wholesale & Retail Trade	70,886	34,149	36,737	61,368	27,083	34,286	25,807	10,901	14,905
Transportation & Storage	31,353	20,363	10,990	29,688	17,945	11,742	15,188	9,477	5,710
Accommodation & Food Services	25,563	11,066	14,497	25,326	11,534	13,792	8,673	3,999	4,674
Information & Communications	27,381	15,662	11,719	25,161	13,919	11,242	10,830	5,998	4,832
Financial & Insurance Services	54,682	25,524	29,158	48,809	20,369	28,440	14,996	6,122	8,874
Real Estate Services	12,342	6,224	6,118	10,068	4,582	5,486	3,990	2,001	1,989
Professional Services	43,245	21,741	21,504	40,450	18,102	22,348	15,240	7,304	7,936
Administrative & Support Services	29,290	16,516	12,774	27,069	15,626	11,443	11,966	6,567	5,399
Public Administration & Education	62,343	32,927	29,416	56,633	31,433	25,200	35,345	22,352	12,993
Health & Social Services	31,239	6,475	24,764	27,814	5,234	22,580	10,869	2,053	8,815
Arts, Entertainment & Recreation	7,907	4,016	3,891	8,795	4,103	4,692	4,226	2,119	2,107
Other Community, Social & Personal Services	13,471	5,034	8,438	11,992	4,472	7,520	4,621	1,826	2,795
Others[1/]	4,968	3,346	1,622	4,178	2,671	1,507	2,273	1,509	763

Note: Data exclude employed persons working at their place of residence and employed persons who were overseas for at least 6 months.

[1/] Includes Agriculture, Fishing, Quarrying, Utilities and Sewerage & Waste Management.

CENSUS OF POPULATION 2020

Table 135 Employed Residents Aged 15 Years and Over by Occupation, Travelling Time to Work and Sex

Number

Occupation	Total			Up to 15 mins			16 - 30 mins		
	Total	Males	Females	Total	Males	Females	Total	Males	Females
Total	2,108,482	1,130,265	978,218	298,425	180,380	118,045	692,713	385,063	307,650
Legislators, Senior Officials & Managers	335,058	205,246	129,812	45,156	29,044	16,111	140,138	90,140	49,998
Professionals	497,728	247,322	250,406	44,295	20,781	23,514	163,754	83,547	80,207
Associate Professionals & Technicians	419,036	215,880	203,157	34,080	17,592	16,488	131,535	72,570	58,964
Clerical Support Workers	201,320	45,710	155,611	16,404	3,882	12,522	55,939	14,469	41,470
Service & Sales Workers	244,331	111,257	133,074	42,949	16,648	26,301	79,670	37,607	42,064
Craftsmen & Related Trades Workers	59,544	51,523	8,021	6,600	5,202	1,398	22,796	20,280	2,516
Plant & Machine Operators & Assemblers	146,642	131,155	15,487	76,526	71,873	4,652	34,343	29,922	4,421
Cleaners, Labourers & Related Workers	148,808	68,046	80,762	29,571	12,612	16,959	49,289	21,998	27,291
Others[1/]	56,016	54,127	1,889	2,845	2,745	100	15,249	14,530	719

Note: Data exclude employed persons working at their place of residence and employed persons who were overseas for at least 6 months.

[1/] Includes Agricultural & Fishery Workers and Workers Not Elsewhere Classified.

CENSUS OF POPULATION 2020

Table 135 Employed Residents Aged 15 Years and Over by Occupation, Travelling Time to Work and Sex

- continued

Number

Occupation	31 - 45 mins			46 - 60 mins			More than 60 mins		
	Total	Males	Females	Total	Males	Females	Total	Males	Females
Total	483,819	248,275	235,544	436,693	213,739	222,953	196,833	102,807	94,025
Legislators, Senior Officials & Managers	79,441	48,195	31,246	51,291	28,060	23,231	19,032	9,807	9,225
Professionals	126,064	63,837	62,227	114,173	54,784	59,388	49,443	24,372	25,071
Associate Professionals & Technicians	103,504	52,415	51,089	101,816	48,770	53,045	48,102	24,532	23,570
Clerical Support Workers	52,184	11,077	41,108	52,909	11,005	41,904	23,884	5,277	18,607
Service & Sales Workers	52,523	23,696	28,827	49,287	23,280	26,007	19,901	10,026	9,875
Craftsmen & Related Trades Workers	13,297	11,491	1,807	11,455	9,788	1,667	5,396	4,762	634
Plant & Machine Operators & Assemblers	15,799	13,070	2,729	13,910	11,225	2,685	6,064	5,064	1,000
Cleaners, Labourers & Related Workers	29,255	13,175	16,081	28,831	14,091	14,740	11,862	6,170	5,692
Others[1/]	11,751	11,320	431	13,022	12,736	286	13,149	12,797	352

Note: Data exclude employed persons working at their place of residence and employed persons who were overseas for at least 6 months.

[1/] Includes Agricultural & Fishery Workers and Workers Not Elsewhere Classified.

Table 136 Resident Population Aged 5 Years and Over by Age Group, Level of Difficulty in Performing Basic Activities and Sex

Number

Age Group (Years)	Total			Without A Lot of Difficulty in Performing Any Activity						Unable to Perform/ with A Lot of Difficulty in At Least One Basic Activity		
				No Difficulty in Performing Any Basic Activity			Some Difficulty in Performing At Least One Basic Activity					
	Total	Males	Females	Total	Males	Females	Total	Males	Females	Total	Males	Females
Total	3,866,047	1,871,849	1,994,198	3,419,877	1,666,400	1,753,477	348,546	164,317	184,229	97,624	41,132	56,492
5 - 9	201,841	103,990	97,851	195,191	99,993	95,198	5,418	3,228	2,190	1,231	769	463
10 - 14	205,113	104,299	100,814	197,416	99,485	97,931	6,348	3,905	2,443	1,348	909	439
15 - 19	218,030	111,663	106,366	211,365	107,644	103,721	5,545	3,352	2,193	1,120	667	453
20 - 24	240,781	123,657	117,125	233,435	119,490	113,945	6,329	3,574	2,754	1,017	593	425
25 - 29	287,103	142,027	145,075	278,300	137,272	141,028	7,587	4,137	3,450	1,216	618	598
30 - 34	298,499	141,496	157,003	288,010	136,141	151,869	9,146	4,566	4,580	1,344	790	554
35 - 39	298,623	139,484	159,139	287,091	133,429	153,661	10,369	5,381	4,988	1,163	673	490
40 - 44	298,605	139,205	159,400	283,740	131,835	151,905	13,342	6,625	6,717	1,523	745	778
45 - 49	311,730	150,934	160,795	289,144	139,810	149,334	20,482	9,991	10,491	2,104	1,133	971
50 - 54	294,348	143,505	150,842	266,300	130,326	135,974	24,835	11,539	13,296	3,213	1,641	1,572
55 - 59	306,354	149,740	156,614	264,999	129,914	135,085	35,857	17,120	18,737	5,498	2,706	2,792
60 - 64	286,020	138,929	147,092	236,143	114,594	121,550	42,466	20,657	21,809	7,412	3,679	3,733
65 & Over	619,001	282,919	336,082	388,743	186,467	202,276	160,823	70,241	90,582	69,435	26,210	43,224

Table 137 Resident Population Aged 5 Years and Over by Level of Difficulty in Performing Basic Activity in Specific Domain, Age Group and Sex

Number

Basic Activity	Total			Below 25 Years			25 - 44 Years		
	Total	Males	Females	Total	Males	Females	Total	Males	Females
Total	3,866,047	1,871,849	1,994,198	865,764	443,609	422,155	1,182,829	562,213	620,617
Without A Lot of Difficulty in Performing Any Basic Activity[1/]	3,768,423	1,830,717	1,937,706	861,047	440,672	420,375	1,177,584	559,387	618,197
No Difficulty in Performing Any Basic Activity[1/]	3,419,877	1,666,400	1,753,477	837,408	426,612	410,796	1,137,140	538,677	598,463
Some Difficulty in Performing At Least One Basic Activity[1/]	348,546	164,317	184,229	23,640	14,060	9,580	40,444	20,709	19,734
Unable to Perform/ with A Lot of Difficulty in At Least One Basic Activity[1/]	97,624	41,132	56,492	4,717	2,937	1,780	5,245	2,826	2,419
Seeing									
Without A Lot of Difficulty	3,846,085	1,862,863	1,983,222	864,935	443,235	421,700	1,181,181	561,426	619,756
No Difficulty	3,651,187	1,773,623	1,877,565	855,056	438,213	416,843	1,157,699	549,754	607,945
Some Difficulty	194,897	89,240	105,657	9,879	5,022	4,857	23,482	11,671	11,811
Unable to Perform/ with A Lot of Difficulty	19,962	8,987	10,976	829	374	455	1,648	787	861
Hearing									
Without A Lot of Difficulty	3,845,204	1,862,091	1,983,113	865,373	443,366	422,007	1,182,065	561,858	620,207
No Difficulty	3,727,879	1,803,045	1,924,834	863,367	442,252	421,115	1,177,032	558,893	618,139
Some Difficulty	117,324	59,045	58,279	2,006	1,114	892	5,033	2,965	2,069
Unable to Perform/ with A Lot of Difficulty	20,843	9,759	11,085	392	244	148	765	355	410
Mobility									
Without A Lot of Difficulty	3,803,575	1,849,310	1,954,266	864,906	443,224	421,682	1,181,102	561,348	619,754
No Difficulty	3,670,572	1,797,729	1,872,843	863,474	442,394	421,079	1,175,737	558,522	617,215
Some Difficulty	133,003	51,581	81,422	1,432	830	602	5,365	2,825	2,540
Unable to Perform/ with A Lot of Difficulty	62,472	22,540	39,932	858	385	473	1,728	865	862

[1/] Number of persons with No Difficulty in Performing Any Basic Activity, Some Difficulty in Performing At Least One Basic Activity and Unable to Perform/ with A Lot of Difficulty in At Least One Basic Activity cannot be added from the number of persons with difficulty in specific domain because individuals may have difficulty in one or multiple domains.

Table 137 Resident Population Aged 5 Years and Over by Level of Difficulty in Performing Basic Activity in Specific Domain, Age Group and Sex

-continued

Number

Basic Activity	Total			Below 25 Years			25 - 44 Years		
	Total	Males	Females	Total	Males	Females	Total	Males	Females
Remembering									
Without A Lot of Difficulty	3,838,063	1,860,690	1,977,373	863,831	442,358	421,473	1,181,196	561,327	619,869
No Difficulty	3,687,051	1,792,462	1,894,589	852,324	434,818	417,506	1,168,196	554,525	613,671
Some Difficulty	151,011	68,227	82,784	11,507	7,540	3,968	13,000	6,802	6,198
Unable to Perform/ with A Lot of Difficulty	27,984	11,159	16,825	1,933	1,252	682	1,634	886	748
Self-Care									
Without A Lot of Difficulty	3,833,916	1,860,174	1,973,742	864,255	442,687	421,568	1,181,565	561,571	619,995
No Difficulty	3,800,565	1,846,572	1,953,993	861,639	441,004	420,635	1,180,274	560,873	619,401
Some Difficulty	33,350	13,601	19,749	2,616	1,683	933	1,292	698	594
Unable to Perform/ with A Lot of Difficulty	32,131	11,675	20,456	1,509	922	587	1,264	642	622
Communicating									
Without A Lot of Difficulty	3,847,199	1,863,010	1,984,189	863,066	441,754	421,312	1,181,009	561,192	619,817
No Difficulty	3,788,676	1,834,540	1,954,136	855,678	436,607	419,071	1,175,391	558,072	617,319
Some Difficulty	58,523	28,470	30,054	7,387	5,147	2,240	5,618	3,120	2,498
Unable to Perform/ with A Lot of Difficulty	18,848	8,839	10,008	2,699	1,855	843	1,820	1,021	799

Table 137 Resident Population Aged 5 Years and Over by Level of Difficulty in Performing Basic Activity in Specific Domain, Age Group and Sex

-continued

Number

Basic Activity	45 - 64 Years			65 Years & Over		
	Total	Males	Females	Total	Males	Females
Total	1,198,452	583,108	615,344	619,001	282,919	336,082
Without A Lot of Difficulty in Performing Any Basic Activity[1/]	1,180,226	573,950	606,275	549,567	256,708	292,858
No Difficulty in Performing Any Basic Activity[1/]	1,056,586	514,643	541,943	388,743	186,467	202,276
Some Difficulty in Performing At Least One Basic Activity[1/]	123,640	59,307	64,332	160,823	70,241	90,582
Unable to Perform/ with A Lot of Difficulty in At Least One Basic Activity[1/]	18,226	9,158	9,068	69,435	26,210	43,224
Seeing						
Without A Lot of Difficulty	1,193,852	580,843	613,009	606,116	277,359	328,757
No Difficulty	1,125,240	547,247	577,993	513,192	238,408	274,784
Some Difficulty	68,613	33,596	35,016	92,924	38,951	53,973
Unable to Perform/ with A Lot of Difficulty	4,600	2,265	2,335	12,885	5,560	7,325
Hearing						
Without A Lot of Difficulty	1,195,481	581,435	614,047	602,285	275,432	326,852
No Difficulty	1,168,427	566,116	602,311	519,054	235,784	283,270
Some Difficulty	27,054	15,318	11,736	83,230	39,648	43,582
Unable to Perform/ with A Lot of Difficulty	2,970	1,674	1,297	16,717	7,486	9,230
Mobility						
Without A Lot of Difficulty	1,188,219	578,230	609,989	569,348	266,508	302,840
No Difficulty	1,148,766	562,128	586,638	482,596	234,685	247,911
Some Difficulty	39,453	16,102	23,351	86,753	31,823	54,929
Unable to Perform/ with A Lot of Difficulty	10,233	4,878	5,354	49,653	16,411	33,242

[1/] Number of persons with No Difficulty in Performing Any Basic Activity, Some Difficulty in Performing At Least One Basic Activity and Unable to Perform/ with A Lot of Difficulty in At Least One Basic Activity cannot be added from the number of persons with difficulty in specific domain because individuals may have difficulty in one or multiple domains.

Table 137 Resident Population Aged 5 Years and Over by Level of Difficulty in Performing Basic Activity in Specific Domain, Age Group and Sex

-continued

Number

Basic Activity	45 - 64 Years			65 Years & Over		
	Total	Males	Females	Total	Males	Females
Remembering						
Without A Lot of Difficulty	1,195,259	581,430	613,830	597,777	275,575	322,201
No Difficulty	1,155,075	562,052	593,023	511,457	241,067	270,390
Some Difficulty	40,184	19,377	20,807	86,320	34,508	51,812
Unable to Perform/ with A Lot of Difficulty	3,193	1,679	1,514	21,224	7,343	13,881
Self-Care						
Without A Lot of Difficulty	1,195,090	581,310	613,779	593,005	274,605	318,399
No Difficulty	1,189,916	578,762	611,154	568,737	265,935	302,802
Some Difficulty	5,174	2,549	2,625	24,268	8,671	15,597
Unable to Perform/ with A Lot of Difficulty	3,362	1,798	1,564	25,996	8,313	17,683
Communicating						
Without A Lot of Difficulty	1,195,580	581,454	614,126	607,545	278,610	328,935
No Difficulty	1,182,959	575,245	607,714	574,647	264,616	310,031
Some Difficulty	12,621	6,209	6,412	32,898	13,994	18,903
Unable to Perform/ with A Lot of Difficulty	2,872	1,654	1,218	11,456	4,308	7,148

Table 138 Resident Population Aged 5 Years and Over by Planning Area of Residence, Level of Difficulty in Performing Basic Activity in Specific Domain and Age Group

Number

Planning Area of Residence	No Difficulty in Performing Any Basic Activity[1/]			No Difficulty in Performing Basic Activity, by Specific Domain								
				Seeing			Hearing			Mobility		
	Total	Below 65 Years	65 Years & Over	Total	Below 65 Years	65 Years & Over	Total	Below 65 Years	65 Years & Over	Total	Below 65 Years	65 Years & Over
Total	3,419,877	3,031,134	388,743	3,651,187	3,137,995	513,192	3,727,879	3,208,825	519,054	3,670,572	3,187,976	482,596
Ang Mo Kio	133,770	112,089	21,681	145,842	116,582	29,260	149,414	119,680	29,734	146,360	118,777	27,583
Bedok	227,574	193,647	33,928	245,763	201,076	44,686	251,657	206,320	45,337	247,013	204,786	42,227
Bishan	75,857	64,868	10,990	80,831	66,781	14,049	81,596	67,685	13,912	80,742	67,454	13,288
Bukit Batok	136,272	122,264	14,008	145,055	127,086	17,969	148,937	130,225	18,712	146,879	129,234	17,646
Bukit Merah	121,114	101,621	19,492	133,046	105,974	27,072	135,391	107,984	27,407	131,498	106,855	24,643
Bukit Panjang	120,434	109,211	11,223	127,440	112,743	14,697	130,403	115,457	14,946	128,635	114,830	13,805
Bukit Timah	66,717	57,160	9,557	70,349	58,314	12,035	70,197	58,715	11,481	70,062	58,710	11,353
Choa Chu Kang	168,137	154,651	13,486	177,913	160,356	17,557	182,141	164,072	18,069	179,892	163,201	16,691
Clementi	77,509	65,149	12,360	83,589	67,563	16,026	84,700	68,631	16,069	83,430	68,344	15,086
Downtown Core	2,672	2,430	242	2,764	2,453	311	2,769	2,479	290	2,779	2,489	289
Geylang	91,347	78,099	13,248	99,090	81,220	17,870	101,036	83,320	17,716	98,605	82,401	16,205
Hougang	190,340	167,296	23,044	202,814	173,014	29,801	208,096	177,723	30,373	205,316	176,842	28,473
Jurong East	65,348	56,086	9,261	70,680	58,259	12,422	72,070	59,361	12,709	70,463	58,987	11,476
Jurong West	225,642	205,084	20,558	240,623	213,333	27,290	246,274	218,091	28,183	242,688	216,574	26,115
Kallang	82,707	69,464	13,242	89,896	72,448	17,448	92,093	74,065	18,028	89,873	73,393	16,479
Marine Parade	38,530	32,787	5,743	41,201	33,637	7,563	41,378	34,051	7,327	40,839	33,905	6,934
Novena	41,187	35,792	5,395	43,577	36,569	7,008	44,021	37,124	6,897	43,595	37,069	6,526
Outram	14,303	11,591	2,712	15,842	12,157	3,685	16,230	12,473	3,757	15,650	12,303	3,347
Pasir Ris	131,010	120,296	10,713	137,922	123,734	14,188	140,676	126,674	14,002	138,845	125,802	13,043
Punggol	149,084	139,923	9,160	155,780	144,065	11,716	159,094	147,115	11,979	157,478	146,118	11,361
Queenstown	76,608	64,296	12,312	83,154	66,573	16,581	84,638	68,275	16,364	83,063	67,817	15,245
River Valley	9,153	8,213	940	9,444	8,328	1,116	9,475	8,362	1,113	9,506	8,412	1,094
Sembawang	91,239	85,280	5,959	96,242	88,437	7,804	98,044	90,109	7,935	97,063	89,553	7,510
Sengkang	217,818	202,445	15,372	228,962	208,824	20,139	234,660	214,068	20,593	231,909	212,489	19,420
Serangoon	99,552	84,189	15,363	106,933	86,958	19,975	107,697	88,107	19,590	106,555	87,866	18,689
Tampines	221,346	196,707	24,639	236,553	203,646	32,907	241,056	208,072	32,984	237,355	206,919	30,436
Tanglin	18,094	15,537	2,556	18,933	15,836	3,097	18,966	15,980	2,986	18,854	15,973	2,881
Toa Payoh	99,889	84,434	15,455	108,248	87,276	20,972	110,457	89,329	21,128	108,041	88,516	19,525
Woodlands	214,276	199,622	14,654	227,165	207,247	19,918	233,512	212,538	20,974	229,614	210,985	18,629
Yishun	186,721	168,593	18,128	198,283	174,687	23,597	203,574	179,541	24,033	200,710	178,169	22,540
Others	25,631	22,309	3,322	27,254	22,819	4,435	27,628	23,201	4,427	27,259	23,203	4,056

Note: Planning areas refer to areas demarcated in the Urban Redevelopment Authority's Master Plan 2019.

[1/] Number of persons with No Difficulty in Performing Any Basic Activity, Some Difficulty in Performing At Least One Basic Activity and Unable to Perform/ with A Lot of Difficulty in At Least One Basic Activity cannot be added from the number of persons with difficulty in specific domain because individuals may have difficulty in one or multiple domains.

Table 138 Resident Population Aged 5 Years and Over by Planning Area of Residence, Level of Difficulty in Performing Basic Activity in Specific Domain and Age Group

-continued

Number

Planning Area of Residence	No Difficulty in Performing Basic Activity, by Specific Domain								
	Remembering			Self-Care			Communicating		
	Total	Below 65 Years	65 Years & Over	Total	Below 65 Years	65 Years & Over	Total	Below 65 Years	65 Years & Over
Total	3,687,051	3,175,595	511,457	3,800,565	3,231,829	568,737	3,788,676	3,214,028	574,647
Ang Mo Kio	147,069	118,073	28,996	153,393	120,574	32,818	152,819	119,755	33,064
Bedok	249,565	204,556	45,009	257,340	207,917	49,423	257,521	207,124	50,398
Bishan	80,706	67,135	13,571	83,470	68,171	15,299	83,296	67,936	15,360
Bukit Batok	146,973	128,613	18,360	151,902	131,314	20,588	150,919	130,348	20,570
Bukit Merah	133,311	106,797	26,514	138,728	108,927	29,801	137,992	107,986	30,007
Bukit Panjang	129,228	114,496	14,732	132,728	116,349	16,379	132,169	115,594	16,574
Bukit Timah	69,835	58,398	11,437	71,495	58,932	12,562	71,496	58,778	12,718
Choa Chu Kang	179,782	162,186	17,596	185,264	165,419	19,845	184,589	164,668	19,921
Clementi	83,981	68,066	15,915	86,744	69,217	17,527	86,697	68,851	17,847
Downtown Core	2,747	2,457	290	2,805	2,485	320	2,813	2,481	332
Geylang	99,809	82,245	17,564	103,372	83,863	19,509	102,998	83,334	19,665
Hougang	205,594	175,522	30,072	211,988	178,953	33,035	211,025	177,823	33,202
Jurong East	71,131	58,731	12,400	73,662	59,848	13,814	73,369	59,604	13,765
Jurong West	244,789	216,477	28,312	251,368	220,102	31,266	249,968	218,804	31,163
Kallang	90,668	73,158	17,510	94,083	74,696	19,387	93,967	74,132	19,835
Marine Parade	41,155	33,788	7,367	42,344	34,209	8,136	42,434	34,101	8,333
Novena	43,796	36,897	6,899	44,901	37,333	7,568	44,778	37,173	7,605
Outram	15,993	12,293	3,700	16,670	12,588	4,082	16,655	12,459	4,196
Pasir Ris	139,314	125,560	13,754	142,701	127,461	15,241	142,663	127,081	15,582
Punggol	156,637	144,837	11,800	160,611	147,493	13,118	159,802	146,682	13,121
Queenstown	83,144	67,465	15,679	86,633	68,767	17,866	86,492	68,368	18,124
River Valley	9,472	8,355	1,116	9,597	8,412	1,185	9,604	8,402	1,202
Sembawang	96,799	88,967	7,832	99,561	90,734	8,827	99,067	90,224	8,842
Sengkang	231,935	211,549	20,386	237,768	214,854	22,914	237,106	213,846	23,259
Serangoon	107,005	87,434	19,572	110,302	88,831	21,471	110,363	88,484	21,879
Tampines	239,749	206,536	33,213	246,180	210,170	36,010	245,466	208,647	36,819
Tanglin	18,867	15,939	2,928	19,155	16,031	3,124	19,230	16,018	3,213
Toa Payoh	108,688	88,221	20,468	112,774	89,694	23,080	112,851	89,277	23,574
Woodlands	230,685	210,302	20,383	237,395	214,314	23,081	236,362	213,265	23,097
Yishun	201,278	177,594	23,683	207,528	180,846	26,682	206,044	179,520	26,524
Others	27,345	22,946	4,399	28,104	23,325	4,779	28,121	23,264	4,856

Note: Planning areas refer to areas demarcated in the Urban Redevelopment Authority's Master Plan 2019.

[1/] Number of persons with No Difficulty in Performing Any Basic Activity, Some Difficulty in Performing At Least One Basic Activity and Unable to Perform/ with A Lot of Difficulty in At Least One Basic Activity cannot be added from the number of persons with difficulty in specific domain because individuals may have difficulty in one or multiple domains.

Table 138 Resident Population Aged 5 Years and Over by Planning Area of Residence, Level of Difficulty in Performing Basic Activity in Specific Domain and Age Group

-continued

Number

Planning Area of Residence	Some Difficulty in Performing At Least One Basic Activity[1/]			Some Difficulty in Performing Basic Activity, by Specific Domain								
				Seeing			Hearing			Mobility		
	Total	Below 65 Years	65 Years & Over	Total	Below 65 Years	65 Years & Over	Total	Below 65 Years	65 Years & Over	Total	Below 65 Years	65 Years & Over
Total	348,546	187,723	160,823	194,897	101,973	92,924	117,324	34,094	83,230	133,003	46,251	86,753
Ang Mo Kio	18,204	8,027	10,178	10,238	4,526	5,712	6,579	1,511	5,068	7,496	1,967	5,529
Bedok	27,211	13,470	13,741	15,551	7,583	7,968	9,573	2,493	7,081	10,428	3,332	7,096
Bishan	6,910	3,073	3,837	3,666	1,560	2,106	2,709	651	2,058	2,832	716	2,116
Bukit Batok	14,016	8,151	5,864	8,164	4,493	3,671	4,140	1,447	2,693	4,953	1,957	2,997
Bukit Merah	15,883	6,744	9,139	8,134	3,277	4,857	5,642	1,317	4,325	7,465	2,174	5,291
Bukit Panjang	11,296	6,666	4,630	6,528	3,814	2,713	3,558	1,130	2,428	4,150	1,597	2,553
Bukit Timah	4,454	1,743	2,712	1,923	726	1,197	1,985	360	1,626	1,614	305	1,309
Choa Chu Kang	15,611	9,999	5,612	8,829	5,468	3,361	4,676	1,887	2,789	5,259	2,339	2,920
Clementi	8,341	3,783	4,559	4,584	1,888	2,696	3,384	843	2,541	3,373	968	2,405
Downtown Core	115	55	60	63	32	30	53	10	43	26	-	26
Geylang	10,627	5,235	5,392	6,100	3,032	3,068	3,991	911	3,080	4,652	1,457	3,195
Hougang	20,136	11,062	9,074	11,293	6,372	4,920	6,094	1,845	4,249	7,352	2,310	5,041
Jurong East	7,563	3,449	4,114	4,127	1,831	2,295	2,766	798	1,968	3,221	913	2,308
Jurong West	23,562	13,894	9,667	13,073	7,260	5,812	7,632	2,743	4,889	8,665	3,579	5,086
Kallang	10,140	4,794	5,346	5,826	2,484	3,342	3,555	953	2,602	4,108	1,257	2,851
Marine Parade	3,442	1,358	2,085	1,846	656	1,190	1,574	258	1,317	1,546	337	1,208
Novena	3,384	1,469	1,914	1,850	809	1,041	1,351	283	1,068	1,349	303	1,046
Outram	2,166	927	1,238	1,194	467	727	741	168	573	1,068	317	751
Pasir Ris	10,953	6,821	4,133	6,141	4,001	2,139	3,469	1,208	2,261	3,968	1,784	2,184
Punggol	10,716	7,221	3,495	5,945	3,770	2,175	2,646	861	1,785	3,274	1,555	1,719
Queenstown	9,118	4,121	4,998	5,104	2,365	2,740	3,588	805	2,783	3,662	988	2,674
River Valley	427	188	239	234	95	139	188	56	132	122	6	117
Sembawang	7,691	5,126	2,565	4,114	2,510	1,604	2,327	897	1,430	2,629	1,281	1,347
Sengkang	18,719	11,782	6,936	10,929	6,626	4,303	5,138	1,473	3,665	6,140	2,524	3,617
Serangoon	9,952	4,342	5,610	5,061	2,018	3,043	4,243	989	3,254	4,031	1,051	2,980
Tampines	22,890	12,736	10,154	12,525	6,833	5,692	7,949	2,593	5,356	9,019	3,384	5,635
Tanglin	1,036	501	536	466	252	214	391	114	277	398	102	295
Toa Payoh	12,111	5,099	7,012	6,757	2,738	4,019	4,583	847	3,737	5,119	1,477	3,642
Woodlands	20,777	13,493	7,284	12,224	7,424	4,800	6,063	2,489	3,574	7,359	3,286	4,074
Yishun	18,842	11,435	7,407	11,275	6,537	4,738	5,929	1,963	3,966	6,815	2,830	3,985
Others	2,252	960	1,292	1,136	526	610	804	190	613	912	154	758

Note: Planning areas refer to areas demarcated in the Urban Redevelopment Authority's Master Plan 2019.

[1/] Number of persons with No Difficulty in Performing Any Basic Activity, Some Difficulty in Performing At Least One Basic Activity and Unable to Perform/ with A Lot of Difficulty in At Least One Basic Activity cannot be added from the number of persons with difficulty in specific domain because individuals may have difficulty in one or multiple domains.

Table 138 Resident Population Aged 5 Years and Over by Planning Area of Residence, Level of Difficulty in Performing Basic Activity in Specific Domain and Age Group

-continued

Number

Planning Area of Residence	Some Difficulty in Performing Basic Activity, by Specific Domain								
	Remembering			Self-Care			Communicating		
	Total	Below 65 Years	65 Years & Over	Total	Below 65 Years	65 Years & Over	Total	Below 65 Years	65 Years & Over
Total	151,011	64,691	86,320	33,350	9,082	24,268	58,523	25,626	32,898
Ang Mo Kio	8,436	2,882	5,554	1,811	409	1,402	3,277	1,199	2,078
Bedok	11,166	4,145	7,022	2,818	665	2,152	4,097	1,410	2,687
Bishan	3,421	1,165	2,256	660	117	543	1,122	338	784
Bukit Batok	5,938	2,843	3,095	1,010	344	667	2,159	1,112	1,047
Bukit Merah	7,346	2,407	4,939	1,943	309	1,634	3,320	1,195	2,125
Bukit Panjang	4,544	2,101	2,442	989	295	693	1,891	949	942
Bukit Timah	2,223	629	1,594	474	75	400	749	248	501
Choa Chu Kang	6,879	3,703	3,176	1,129	428	701	2,268	1,207	1,061
Clementi	3,825	1,362	2,463	934	211	723	1,473	587	885
Downtown Core	75	28	47	8	4	4	4	4	-
Geylang	4,798	1,856	2,942	1,115	280	834	1,929	756	1,173
Hougang	8,400	3,840	4,560	1,791	538	1,254	3,387	1,617	1,770
Jurong East	3,502	1,361	2,141	769	184	585	1,431	473	958
Jurong West	8,799	4,348	4,451	2,017	719	1,298	4,165	1,924	2,240
Kallang	4,783	1,828	2,956	1,128	250	878	1,821	810	1,010
Marine Parade	1,738	497	1,242	463	82	381	648	208	439
Novena	1,472	499	974	379	62	317	591	218	373
Outram	972	317	656	285	53	232	368	152	217
Pasir Ris	4,497	2,192	2,305	969	312	657	1,350	677	673
Punggol	4,731	2,929	1,801	749	287	462	1,844	1,113	731
Queenstown	4,829	1,548	3,281	1,106	204	901	1,693	544	1,149
River Valley	173	56	117	44	11	32	59	17	42
Sembawang	3,353	1,927	1,426	693	287	406	1,282	684	598
Sengkang	7,882	4,063	3,820	1,646	649	997	2,878	1,609	1,269
Serangoon	4,536	1,557	2,979	1,107	258	849	1,624	600	1,024
Tampines	8,742	3,883	4,859	2,277	399	1,879	3,774	1,794	1,980
Tanglin	454	132	322	152	48	104	138	62	76
Toa Payoh	5,886	1,786	4,101	1,609	419	1,190	2,271	825	1,446
Woodlands	8,573	4,639	3,935	1,526	659	867	3,112	1,566	1,546
Yishun	7,953	3,734	4,219	1,469	480	990	3,429	1,612	1,817
Others	1,082	435	647	278	43	234	370	116	254

Note: Planning areas refer to areas demarcated in the Urban Redevelopment Authority's Master Plan 2019.

1/ Number of persons with No Difficulty in Performing Any Basic Activity, Some Difficulty in Performing At Least One Basic Activity and Unable to Perform/ with A Lot of Difficulty in At Least One Basic Activity cannot be added from the number of persons with difficulty in specific domain because individuals may have difficulty in one or multiple domains.

Table 138 Resident Population Aged 5 Years and Over by Planning Area of Residence, Level of Difficulty in Performing Basic Activity in Specific Domain and Age Group

-continued

Number

Planning Area of Residence	Unable to Perform/ with A Lot of Difficulty in At Least One Basic Activity[1/]			Unable to Perform/ with A Lot of Difficulty in Basic Activity, by Specific Domain								
				Seeing			Hearing			Mobility		
	Total	Below 65 Years	65 Years & Over	Total	Below 65 Years	65 Years & Over	Total	Below 65 Years	65 Years & Over	Total	Below 65 Years	65 Years & Over
Total	97,624	28,189	69,435	19,962	7,077	12,885	20,843	4,126	16,717	62,472	12,819	49,653
Ang Mo Kio	5,076	1,237	3,838	970	245	725	1,057	162	895	3,194	609	2,585
Bedok	8,157	1,945	6,212	1,629	404	1,226	1,712	250	1,462	5,502	945	4,557
Bishan	2,117	453	1,664	387	53	335	579	58	521	1,310	224	1,087
Bukit Batok	3,575	1,465	2,110	644	302	342	786	209	577	2,030	691	1,340
Bukit Merah	5,236	1,117	4,119	1,053	231	822	1,199	181	1,019	3,270	453	2,817
Bukit Panjang	2,936	929	2,007	698	249	449	705	219	486	1,880	379	1,501
Bukit Timah	1,369	193	1,176	269	56	213	359	20	338	865	81	784
Choa Chu Kang	3,805	1,598	2,207	811	424	387	736	289	448	2,402	708	1,693
Clementi	2,801	640	2,160	478	122	357	567	98	469	1,849	261	1,588
Downtown Core	43	4	39	4	4	-	9	-	9	26	-	26
Geylang	3,840	1,048	2,792	624	130	494	787	150	637	2,557	524	2,033
Hougang	4,817	1,498	3,319	1,186	471	716	1,103	289	814	2,626	704	1,922
Jurong East	2,360	722	1,638	464	167	297	435	98	337	1,587	358	1,230
Jurong West	6,027	2,288	3,739	1,534	672	862	1,324	431	893	3,876	1,113	2,764
Kallang	3,526	893	2,632	650	220	430	724	133	590	2,392	501	1,890
Marine Parade	1,336	196	1,140	262	47	215	356	32	324	924	98	825
Novena	1,072	168	904	215	50	164	270	22	248	698	57	641
Outram	708	152	556	141	47	94	206	30	176	458	51	408
Pasir Ris	2,628	856	1,771	528	238	290	445	91	354	1,777	387	1,391
Punggol	2,370	896	1,475	444	205	239	430	65	365	1,418	367	1,050
Queenstown	3,114	710	2,404	582	189	393	614	47	567	2,116	321	1,795
River Valley	104	22	81	5	-	5	21	5	16	55	6	49
Sembawang	1,814	696	1,118	389	155	234	374	97	277	1,052	267	785
Sengkang	4,110	1,543	2,567	755	320	435	847	229	618	2,596	757	1,840
Serangoon	3,083	659	2,424	593	214	379	646	94	552	2,001	273	1,727
Tampines	6,102	1,390	4,712	1,260	354	905	1,332	168	1,164	3,962	529	3,433
Tanglin	323	65	259	55	15	40	96	9	87	202	27	175
Toa Payoh	3,782	718	3,065	777	237	540	742	75	667	2,623	257	2,366
Woodlands	5,447	2,217	3,230	1,111	660	450	924	303	620	3,527	1,061	2,466
Yishun	5,198	1,705	3,493	1,203	508	695	1,258	229	1,030	3,236	733	2,503
Others	748	165	583	242	89	153	199	42	157	460	77	383

Note: Planning areas refer to areas demarcated in the Urban Redevelopment Authority's Master Plan 2019.

[1/] Number of persons with No Difficulty in Performing Any Basic Activity, Some Difficulty in Performing At Least One Basic Activity and Unable to Perform/ with A Lot of Difficulty in At Least One Basic Activity cannot be added from the number of persons with difficulty in specific domain because individuals may have difficulty in one or multiple domains.

Table 138 Resident Population Aged 5 Years and Over by Planning Area of Residence, Level of Difficulty in Performing Basic Activity in Specific Domain and Age Group

-continued

Number

Planning Area of Residence	Unable to Perform/ with A Lot of Difficulty in Basic Activity, by Specific Domain								
	Remembering			Self-Care			Communicating		
	Total	Below 65 Years	65 Years & Over	Total	Below 65 Years	65 Years & Over	Total	Below 65 Years	65 Years & Over
Total	27,984	6,760	21,224	32,131	6,135	25,996	18,848	7,391	11,456
Ang Mo Kio	1,545	399	1,147	1,847	370	1,477	954	400	554
Bedok	2,211	362	1,849	2,785	481	2,304	1,324	529	795
Bishan	757	94	663	754	106	648	466	120	347
Bukit Batok	952	424	527	951	223	727	786	421	365
Bukit Merah	1,575	277	1,298	1,561	246	1,316	920	301	619
Bukit Panjang	893	209	685	949	162	787	605	263	343
Bukit Timah	482	68	414	572	88	483	296	70	226
Choa Chu Kang	892	359	534	1,159	400	759	696	373	323
Clementi	845	144	701	972	144	828	481	135	347
Downtown Core	8	4	4	17	-	17	13	4	9
Geylang	1,206	280	926	1,327	238	1,089	886	292	594
Hougang	1,300	495	804	1,514	367	1,147	881	417	464
Jurong East	638	165	473	840	225	614	471	180	291
Jurong West	1,642	441	1,201	1,845	445	1,400	1,098	537	560
Kallang	921	166	755	1,161	205	956	585	209	376
Marine Parade	414	56	359	501	51	451	227	31	195
Novena	374	34	341	362	34	327	273	38	235
Outram	211	61	151	221	29	192	153	60	93
Pasir Ris	779	221	559	920	201	720	577	215	362
Punggol	802	274	528	810	260	549	524	246	278
Queenstown	868	114	754	1,102	155	947	656	215	441
River Valley	39	12	27	43	-	43	21	5	16
Sembawang	592	208	384	490	81	409	396	194	202
Sengkang	829	159	670	1,232	267	965	663	315	348
Serangoon	1,045	199	846	1,178	101	1,076	600	107	493
Tampines	1,846	414	1,432	1,879	264	1,615	1,097	392	706
Tanglin	132	32	100	147	24	123	85	23	62
Toa Payoh	1,208	244	964	1,400	137	1,262	660	149	511
Woodlands	1,241	391	851	1,578	358	1,220	1,026	499	526
Yishun	1,531	404	1,127	1,764	407	1,357	1,288	600	688
Others	204	52	152	250	65	184	141	53	87

Note: Planning areas refer to areas demarcated in the Urban Redevelopment Authority's Master Plan 2019.

[1/] Number of persons with No Difficulty in Performing Any Basic Activity, Some Difficulty in Performing At Least One Basic Activity and Unable to Perform/ with A Lot of Difficulty in At Least One Basic Activity cannot be added from the number of persons with difficulty in specific domain because individuals may have difficulty in one or multiple domains.

Table 139 Resident Population Aged 5 Years and Over by Type of Dwelling, Difficulty in Performing Basic Activities, Age Group and Sex

Number

Type of Dwelling	Total					Without A Lot of Difficulty in Performing Any Basic Activity					Unable to Perform/ with A Lot of Difficulty in At Least One Basic Activity				
	Total	Below 25 Years	25 - 44 Years	45 - 64 Years	65 Years & Over	Total	Below 25 Years	25 - 44 Years	45 - 64 Years	65 Years & Over	Total	Below 25 Years	25 - 44 Years	45 - 64 Years	65 Years & Over
	Total														
Total	3,866,047	865,764	1,182,829	1,198,452	619,001	3,768,423	861,047	1,177,584	1,180,226	549,567	97,624	4,717	5,245	18,226	69,435
HDB Dwellings	3,030,939	655,553	930,320	935,310	509,756	2,945,249	651,667	925,767	918,271	449,545	85,690	3,886	4,553	17,040	60,211
1- and 2-Room Flats[1/]	169,925	34,017	31,638	55,223	49,047	159,454	33,682	31,072	52,334	42,366	10,470	335	566	2,889	6,681
3-Room Flats	559,887	95,869	153,137	184,853	126,028	537,694	95,294	152,218	180,581	109,602	22,193	576	920	4,272	16,426
4-Room Flats	1,277,946	273,692	433,634	377,423	193,196	1,245,619	271,937	431,710	370,971	171,001	32,326	1,754	1,924	6,452	22,195
5-Room and Executive Flats	1,023,182	251,975	311,910	317,812	141,485	1,002,482	250,753	310,767	314,386	126,576	20,700	1,222	1,143	3,426	14,909
Condominiums and Other Apartments	584,089	153,447	193,753	183,283	53,605	578,260	152,775	193,257	182,518	49,710	5,829	672	496	766	3,895
Landed Properties	243,138	55,888	56,352	76,953	53,945	237,203	55,729	56,156	76,554	48,764	5,935	158	196	399	5,181
Others	7,880	877	2,404	2,905	1,695	7,711	877	2,404	2,883	1,547	170	-	-	22	148

[1/] Includes HDB studio apartments.

Table 139 Resident Population Aged 5 Years and Over by Type of Dwelling, Difficulty in Performing Basic Activities, Age Group and Sex

-continued

Number

Type of Dwelling	Total					Without A Lot of Difficulty in Performing Any Basic Activity					Unable to Perform/ with A Lot of Difficulty in At Least One Basic Activity				
	Total	Below 25 Years	25 - 44 Years	45 - 64 Years	65 Years & Over	Total	Below 25 Years	25 - 44 Years	45 - 64 Years	65 Years & Over	Total	Below 25 Years	25 - 44 Years	45 - 64 Years	65 Years & Over
	Males														
Total	1,871,849	443,609	562,213	583,108	282,919	1,830,717	440,672	559,387	573,950	256,708	41,132	2,937	2,826	9,158	26,210
HDB Dwellings	1,472,225	338,638	448,261	454,307	231,020	1,436,031	336,255	445,815	445,725	208,237	36,194	2,383	2,446	8,582	22,783
1- and 2-Room Flats[1/]	84,663	16,922	15,572	29,296	22,872	80,060	16,804	15,335	27,644	20,277	4,603	118	237	1,653	2,595
3-Room Flats	263,288	50,323	71,942	88,590	52,432	253,864	49,874	71,406	86,477	46,107	9,424	449	536	2,113	6,325
4-Room Flats	622,274	141,255	209,461	182,701	88,857	608,456	140,198	208,372	179,531	80,354	13,818	1,057	1,089	3,169	8,503
5-Room and Executive Flats	502,001	130,137	151,285	153,719	66,859	493,652	129,379	150,701	152,073	61,500	8,348	759	584	1,646	5,360
Condominiums and Other Apartments	277,889	75,803	85,958	91,051	25,078	275,318	75,387	85,706	90,634	23,592	2,571	416	252	418	1,486
Landed Properties	117,243	28,599	26,747	36,025	25,872	114,928	28,461	26,619	35,876	23,972	2,315	138	128	149	1,900
Others	4,492	569	1,248	1,726	949	4,441	569	1,248	1,716	907	51	-	-	9	42

[1/] Includes HDB studio apartments.

Table 139 Resident Population Aged 5 Years and Over by Type of Dwelling, Difficulty in Performing Basic Activities, Age Group and Sex

-continued

Number

Type of Dwelling	Total					Without A Lot of Difficulty in Performing Any Basic Activity					Unable to Perform/ with A Lot of Difficulty in At Least One Basic Activity				
	Total	Below 25 Years	25 - 44 Years	45 - 64 Years	65 Years & Over	Total	Below 25 Years	25 - 44 Years	45 - 64 Years	65 Years & Over	Total	Below 25 Years	25 - 44 Years	45 - 64 Years	65 Years & Over
	Females														
Total	1,994,198	422,155	620,617	615,344	336,082	1,937,706	420,375	618,197	606,275	292,858	56,492	1,780	2,419	9,068	43,224
HDB Dwellings	1,558,714	316,915	482,059	481,004	278,736	1,509,218	315,412	479,952	472,546	241,308	49,496	1,504	2,107	8,458	37,428
1- and 2-Room Flats[1/]	85,262	17,095	16,066	25,926	26,175	79,395	16,879	15,737	24,690	22,089	5,867	216	329	1,237	4,086
3-Room Flats	296,599	45,546	81,195	96,263	73,596	283,830	45,420	80,812	94,104	63,495	12,769	126	384	2,159	10,101
4-Room Flats	655,672	132,437	224,173	194,722	104,340	637,164	131,739	223,338	191,439	90,648	18,508	697	835	3,283	13,692
5-Room and Executive Flats	521,181	121,838	160,625	164,092	74,626	508,829	121,374	160,065	162,313	65,076	12,352	464	560	1,780	9,549
Condominiums and Other Apartments	306,200	77,644	107,796	92,232	28,528	302,943	77,388	107,552	91,884	26,118	3,258	256	244	348	2,409
Landed Properties	125,895	27,288	29,606	40,928	28,073	122,276	27,268	29,537	40,678	24,792	3,619	20	68	250	3,281
Others	3,388	307	1,156	1,179	746	3,270	307	1,156	1,166	640	118	-	-	13	106

[1/] Includes HDB studio apartments.

Table 140 Resident Population Aged 65 Years and Over in Resident Households by Level of Difficulty in Performing Basic Activity in Specific Domain, Living Arrangement and Sex

Number

Basic Activity	Total			Living with Spouse											
				Total			No Children in Household			With At Least One Employed Child			With All Non-Employed Children		
	Total	Males	Females	Total	Males	Females	Total	Males	Females	Total	Males	Females	Total	Males	Females
Total	622,901	284,402	338,499	379,406	221,606	157,800	164,790	91,829	72,961	187,949	112,732	75,217	26,667	17,045	9,622
Without A Lot of Difficulty in Performing Any Basic Activity[1/]	552,869	257,971	294,899	350,793	203,587	147,206	153,316	84,674	68,642	173,253	103,472	69,781	24,224	15,440	8,783
No Difficulty in Performing Any Basic Activity[1/]	390,873	187,313	203,560	260,937	149,689	111,248	117,847	63,924	53,922	125,347	74,302	51,046	17,743	11,463	6,279
Some Difficulty in Performing At Least One Basic Activity[1/]	161,996	70,658	91,338	89,856	53,897	35,958	35,469	20,750	14,720	47,905	29,171	18,735	6,481	3,977	2,504
Unable to Perform/ with A Lot of Difficulty in At Least One Basic Activity[1/]	70,032	26,431	43,601	28,613	18,019	10,594	11,474	7,155	4,318	14,696	9,260	5,436	2,443	1,604	839
Seeing															
Without A Lot of Difficulty	609,918	278,852	331,066	374,190	218,005	156,185	162,824	90,393	72,431	185,126	110,822	74,304	26,239	16,791	9,449
No Difficulty	516,337	239,702	276,635	326,537	189,096	137,441	145,955	80,443	65,512	158,254	94,203	64,051	22,329	14,450	7,878
Some Difficulty	93,581	39,150	54,431	47,653	28,909	18,743	16,869	9,950	6,919	26,873	16,619	10,253	3,911	2,340	1,571
Unable to Perform/ with A Lot of Difficulty	12,983	5,550	7,433	5,216	3,601	1,615	1,966	1,437	529	2,823	1,910	912	427	254	173
Hearing															
Without A Lot of Difficulty	606,039	276,879	329,160	372,471	216,625	155,846	162,363	90,045	72,317	184,038	109,948	74,090	26,070	16,632	9,438
No Difficulty	522,062	236,936	285,126	329,325	186,668	142,657	146,307	78,804	67,502	160,111	93,454	66,657	22,908	14,409	8,498
Some Difficulty	83,977	39,943	44,034	43,145	29,957	13,189	16,056	11,241	4,815	23,927	16,493	7,433	3,163	2,223	940
Unable to Perform/ with A Lot of Difficulty	16,862	7,523	9,339	6,935	4,981	1,954	2,427	1,784	643	3,911	2,784	1,127	596	413	184
Mobility															
Without A Lot of Difficulty	572,752	267,805	304,947	360,528	210,558	149,970	157,001	87,300	69,700	178,523	107,269	71,254	25,004	15,988	9,016
No Difficulty	485,207	235,691	249,516	317,721	187,100	130,621	139,931	78,144	61,787	156,042	94,961	61,081	21,748	13,995	7,753
Some Difficulty	87,546	32,114	55,432	42,807	23,458	19,349	17,070	9,157	7,913	22,480	12,308	10,173	3,256	1,993	1,263
Unable to Perform/ with A Lot of Difficulty	50,149	16,597	33,552	18,878	11,048	7,830	7,789	4,529	3,260	9,426	5,463	3,963	1,662	1,056	606

[1/] Number of persons with No Difficulty in Performing Any Basic Activity, Some Difficulty in Performing At Least One Basic Activity and Unable to Perform/ with A Lot of Difficulty in At Least One Basic Activity cannot be added from the number of persons with difficulty in specific domain because individuals may have difficulty in one or multiple domains.

Table 140 Resident Population Aged 65 Years and Over in Resident Households by Level of Difficulty in Performing Basic Activity in Specific Domain, Living Arrangement and Sex

-continued

Number

Basic Activity	Total			Living with Spouse											
				Total			No Children in Household			With At Least One Employed Child			With All Non-Employed Children		
	Total	Males	Females	Total	Males	Females	Total	Males	Females	Total	Males	Females	Total	Males	Females
Remembering															
Without A Lot of Difficulty	601,506	277,030	324,476	372,108	216,697	155,411	162,091	90,045	72,045	184,123	110,114	74,009	25,894	16,538	9,356
No Difficulty	514,320	242,194	272,126	329,707	191,139	138,568	146,340	80,720	65,619	160,859	95,809	65,050	22,509	14,610	7,899
Some Difficulty	87,186	34,836	52,350	42,401	25,558	16,843	15,751	9,325	6,426	23,264	14,305	8,959	3,386	1,928	1,457
Unable to Perform/ with A Lot of Difficulty	21,395	7,371	14,024	7,298	4,909	2,389	2,699	1,784	915	3,826	2,618	1,207	772	507	266
Self-Care															
Without A Lot of Difficulty	596,712	276,043	320,670	370,431	216,018	154,413	161,199	89,598	71,601	183,370	109,918	73,451	25,863	16,502	9,361
No Difficulty	572,173	267,245	304,928	361,173	210,129	151,044	157,468	87,287	70,180	178,736	106,865	71,871	24,969	15,977	8,993
Some Difficulty	24,539	8,797	15,742	9,258	5,889	3,369	3,731	2,311	1,420	4,634	3,054	1,580	893	525	368
Unable to Perform/ with A Lot of Difficulty	26,189	8,359	17,830	8,974	5,588	3,387	3,591	2,231	1,360	4,579	2,814	1,765	804	543	261
Communicating															
Without A Lot of Difficulty	611,387	280,070	331,318	375,301	218,813	156,488	163,052	90,639	72,413	185,883	111,282	74,601	26,366	16,891	9,474
No Difficulty	578,191	266,000	312,191	360,720	208,952	151,768	158,288	87,481	70,807	177,316	105,393	71,923	25,116	16,078	9,038
Some Difficulty	33,197	14,070	19,127	14,581	9,861	4,720	4,764	3,158	1,606	8,568	5,890	2,678	1,250	814	436
Unable to Perform/ with A Lot of Difficulty	11,514	4,332	7,182	4,104	2,793	1,312	1,738	1,190	548	2,066	1,450	616	301	153	148

[1/] Number of persons with No Difficulty in Performing Any Basic Activity, Some Difficulty in Performing At Least One Basic Activity and Unable to Perform/ with A Lot of Difficulty in At Least One Basic Activity cannot be added from the number of persons with difficulty in specific domain because individuals may have difficulty in one or multiple domains.

Table 140 Resident Population Aged 65 Years and Over in Resident Households by Level of Difficulty in Performing Basic Activity in Specific Domain, Living Arrangement and Sex

-continued

Number

Basic Activity	Living With Children but Without Spouse								
	Total			With At Least One Employed Child			With All Non-Employed Children		
	Total	Males	Females	Total	Males	Females	Total	Males	Females
Total	131,603	23,644	107,959	112,450	20,390	92,059	19,153	3,253	15,899
Without A Lot of Difficulty in Performing Any Basic Activity[1/]	102,034	19,039	82,995	88,522	16,351	72,172	13,512	2,688	10,824
No Difficulty in Performing Any Basic Activity[1/]	57,523	11,284	46,239	50,297	9,606	40,692	7,225	1,678	5,547
Some Difficulty in Performing at Least One Basic Activity[1/]	44,512	7,755	36,757	38,225	6,745	31,480	6,287	1,010	5,277
Unable to Perform/ with A Lot of Difficulty in At Least One Basic Activity[1/]	29,568	4,605	24,964	23,927	4,040	19,888	5,641	565	5,076
Seeing									
Without A Lot of Difficulty	125,803	22,427	103,375	107,687	19,298	88,389	18,116	3,130	14,987
No Difficulty	94,237	16,808	77,429	80,722	14,279	66,443	13,515	2,529	10,986
Some Difficulty	31,566	5,620	25,947	26,965	5,019	21,946	4,601	601	4,001
Unable to Perform/ with A Lot of Difficulty	5,800	1,216	4,584	4,763	1,092	3,671	1,037	124	913
Hearing									
Without A Lot of Difficulty	124,319	22,137	102,182	106,657	19,056	87,601	17,662	3,082	14,581
No Difficulty	95,299	16,297	79,002	82,194	13,921	68,273	13,105	2,376	10,729
Some Difficulty	29,020	5,840	23,180	24,463	5,135	19,328	4,558	706	3,852
Unable to Perform/ with A Lot of Difficulty	7,284	1,506	5,777	5,793	1,335	4,459	1,491	172	1,319
Mobility									
Without A Lot of Difficulty	108,833	20,589	88,244	94,088	17,645	76,443	14,745	2,944	11,801
No Difficulty	80,115	16,439	63,676	69,943	14,101	55,842	10,172	2,338	7,834
Some Difficulty	28,718	4,150	24,568	24,145	3,544	20,601	4,573	606	3,967
Unable to Perform/ with A Lot of Difficulty	22,770	3,055	19,715	18,362	2,745	15,617	4,408	310	4,098

[1/] Number of persons with No Difficulty in Performing Any Basic Activity, Some Difficulty in Performing At Least One Basic Activity and Unable to Perform/ with A Lot of Difficulty in At Least One Basic Activity cannot be added from the number of persons with difficulty in specific domain because individuals may have difficulty in one or multiple domains.

Table 140 Resident Population Aged 65 Years and Over in Resident Households by Level of Difficulty in Performing Basic Activity in Specific Domain, Living Arrangement and Sex

-continued

Number

Basic Activity	Living With Children but Without Spouse								
	Total			With At Least One Employed Child			With All Non-Employed Children		
	Total	Males	Females	Total	Males	Females	Total	Males	Females
Remembering									
Without A Lot of Difficulty	120,561	21,963	98,598	103,664	18,969	84,695	16,898	2,994	13,904
No Difficulty	89,877	16,887	72,990	77,852	14,569	63,282	12,026	2,318	9,708
Some Difficulty	30,684	5,076	25,608	25,812	4,400	21,412	4,872	676	4,196
Unable to Perform/ with A Lot of Difficulty	11,041	1,680	9,361	8,786	1,421	7,365	2,255	259	1,996
Self-Care									
Without A Lot of Difficulty	118,329	21,815	96,514	101,845	18,780	83,066	16,484	3,035	13,449
No Difficulty	107,231	20,109	87,122	92,903	17,308	75,596	14,328	2,801	11,526
Some Difficulty	11,098	1,706	9,392	8,942	1,472	7,470	2,156	234	1,922
Unable to Perform/ with A Lot of Difficulty	13,274	1,829	11,445	10,604	1,611	8,994	2,669	218	2,451
Communicating									
Without A Lot of Difficulty	125,986	22,598	103,388	107,993	19,442	88,551	17,993	3,156	14,837
No Difficulty	112,209	19,970	92,239	96,771	17,198	79,573	15,438	2,772	12,666
Some Difficulty	13,776	2,628	11,149	11,222	2,244	8,978	2,555	384	2,170
Unable to Perform/ with A Lot of Difficulty	5,617	1,046	4,571	4,457	948	3,508	1,160	97	1,063

[1/] Number of persons with No Difficulty in Performing Any Basic Activity, Some Difficulty in Performing At Least One Basic Activity and Unable to Perform/ with A Lot of Difficulty in At Least One Basic Activity cannot be added from the number of persons with difficulty in specific domain because individuals may have difficulty in one or multiple domains.

Table 140 Resident Population Aged 65 Years and Over in Resident Households by Level of Difficulty in Performing Basic Activity in Specific Domain, Living Arrangement and Sex

-continued

Number

Basic Activity	Not Living With Spouse or Children											
	Total			Alone			With Other Elderly Persons Only			Others		
	Total	Males	Females	Total	Males	Females	Total	Males	Females	Total	Males	Females
Total	111,893	39,152	72,741	63,797	22,338	41,458	13,014	5,537	7,477	35,083	11,277	23,806
Without A Lot of Difficulty in Performing Any Basic Activity[1/]	100,042	35,345	64,697	59,315	20,672	38,643	12,141	5,011	7,130	28,586	9,662	18,924
No Difficulty in Performing Any Basic Activity[1/]	72,414	26,340	46,074	42,596	15,472	27,124	9,672	3,980	5,692	20,146	6,888	13,258
Some Difficulty in Performing at Least One Basic Activity[1/]	27,629	9,005	18,623	16,719	5,200	11,519	2,469	1,031	1,439	8,440	2,774	5,665
Unable to Perform/ with A Lot of Difficulty in At Least One Basic Activity[1/]	11,850	3,807	8,044	4,481	1,666	2,815	872	526	347	6,497	1,615	4,882
Seeing												
Without A Lot of Difficulty	109,926	38,419	71,506	63,016	22,039	40,977	12,869	5,423	7,446	34,041	10,957	23,084
No Difficulty	95,564	33,798	61,765	54,872	19,426	35,446	11,799	4,878	6,922	28,892	9,494	19,398
Some Difficulty	14,362	4,621	9,741	8,144	2,613	5,531	1,069	546	524	5,149	1,463	3,686
Unable to Perform/ with A Lot of Difficulty	1,967	733	1,234	781	299	482	145	113	31	1,041	320	721
Hearing												
Without A Lot of Difficulty	109,249	38,117	71,132	62,781	21,917	40,864	12,822	5,411	7,412	33,646	10,789	22,857
No Difficulty	97,438	33,971	63,467	56,515	19,655	36,860	11,999	4,948	7,051	28,925	9,369	19,556
Some Difficulty	11,811	4,146	7,665	6,266	2,262	4,003	824	463	361	4,722	1,420	3,301
Unable to Perform/ with A Lot of Difficulty	2,644	1,035	1,608	1,016	421	595	191	126	65	1,436	488	948
Mobility												
Without A Lot of Difficulty	103,392	36,659	66,733	60,915	21,319	39,596	12,418	5,193	7,226	30,059	10,147	19,912
No Difficulty	87,371	32,152	55,219	51,888	18,879	33,008	11,164	4,729	6,436	24,319	8,544	15,775
Some Difficulty	16,021	4,507	11,514	9,027	2,440	6,588	1,254	464	790	5,740	1,603	4,137
Unable to Perform/ with A Lot of Difficulty	8,501	2,493	6,008	2,882	1,020	1,862	595	344	251	5,024	1,130	3,894

[1/] Number of persons with No Difficulty in Performing Any Basic Activity, Some Difficulty in Performing At Least One Basic Activity and Unable to Perform/ with A Lot of Difficulty in At Least One Basic Activity cannot be added from the number of persons with difficulty in specific domain because individuals may have difficulty in one or multiple domains.

Table 140 Resident Population Aged 65 Years and Over in Resident Households by Level of Difficulty in Performing Basic Activity in Specific Domain, Living Arrangement and Sex

-continued

Number

Basic Activity	Not Living With Spouse or Children											
	Total			Alone			With Other Elderly Persons Only			Others		
	Total	Males	Females	Total	Males	Females	Total	Males	Females	Total	Males	Females
Remembering												
Without A Lot of Difficulty	108,837	38,370	70,467	63,006	22,116	40,890	12,843	5,437	7,406	32,987	10,817	22,170
No Difficulty	94,735	34,168	60,567	55,268	19,906	35,362	11,922	4,974	6,948	27,545	9,288	18,257
Some Difficulty	14,101	4,202	9,899	7,738	2,210	5,528	922	464	458	5,442	1,529	3,913
Unable to Perform/ with A Lot of Difficulty	3,056	782	2,274	791	223	568	170	100	71	2,095	460	1,635
Self-Care												
Without A Lot of Difficulty	107,952	38,210	69,742	63,270	22,153	41,118	12,866	5,467	7,399	31,816	10,590	21,226
No Difficulty	103,769	37,008	66,762	61,959	21,658	40,301	12,662	5,378	7,284	29,149	9,972	19,177
Some Difficulty	4,183	1,202	2,980	1,312	495	817	204	89	115	2,667	618	2,049
Unable to Perform/ with A Lot of Difficulty	3,941	942	2,999	526	186	341	148	69	78	3,267	687	2,580
Communicating												
Without A Lot of Difficulty	110,100	38,658	71,442	63,443	22,210	41,232	12,881	5,453	7,428	33,777	10,995	22,782
No Difficulty	105,261	37,077	68,184	61,490	21,521	39,970	12,560	5,262	7,298	31,210	10,294	20,916
Some Difficulty	4,839	1,581	3,258	1,952	690	1,262	320	190	130	2,567	701	1,866
Unable to Perform/ with A Lot of Difficulty	1,793	494	1,299	354	128	226	133	84	49	1,306	282	1,024

[1/] Number of persons with No Difficulty in Performing Any Basic Activity, Some Difficulty in Performing At Least One Basic Activity and Unable to Perform/ with A Lot of Difficulty in At Least One Basic Activity cannot be added from the number of persons with difficulty in specific domain because individuals may have difficulty in one or multiple domains.

Table 141 Resident Students Aged 5 Years and Over by Level of Education Attending, Difficulty in Performing Basic Activities and Age Group

Number

Level of Education Attending	Total				Without A Lot of Difficulty in Performing Any Basic Activity				Unable to Perform/ with A Lot of Difficulty in At Least One Basic Activity			
	Total	5 - 9 Years	10 - 14 Years	15 Years & Over	Total	5 - 9 Years	10 - 14 Years	15 Years & Over	Total	5 - 9 Years	10 - 14 Years	15 Years & Over
Total	719,839	196,408	204,774	318,658	716,445	195,318	203,540	317,587	3,395	1,090	1,233	1,071
Pre-Primary	55,993	55,993	-	-	55,607	55,607	-	-	386	386	-	-
Primary	245,931	140,415	104,932	584	244,182	139,710	104,157	315	1,749	705	775	269
Secondary	174,298	-	99,841	74,456	173,444	-	99,383	74,061	853	-	458	395
Post-Secondary (Non-Tertiary)	56,663	-	-	56,663	56,539	-	-	56,539	124	-	-	124
Polytechnic Diploma	72,676	-	-	72,676	72,538	-	-	72,538	138	-	-	138
Professional Qualification and Other Diploma	11,593	-	-	11,593	11,561	-	-	11,561	32	-	-	32
University	102,685	-	-	102,685	102,573	-	-	102,573	112	-	-	112

Table 142 Resident Students Aged 5 Years and Over by Usual Mode of Transport to School, Difficulty in Performing Basic Activities and Age Group

Number

Usual Mode of Transport to School	Total				Without A Lot of Difficulty in Performing Any Basic Activity				Unable to Perform/ with A Lot of Difficulty in At Least One Basic Activity			
	Total	5 - 9 Years	10 - 14 Years	15 Years & Over	Total	5 - 9 Years	10 - 14 Years	15 Years & Over	Total	5 - 9 Years	10 - 14 Years	15 Years & Over
Total	715,209	196,034	204,321	314,854	711,834	194,944	203,088	313,803	3,374	1,090	1,233	1,051
Combinations of MRT/LRT or Public Bus	390,851	32,115	96,010	262,726	389,718	31,951	95,611	262,156	1,134	164	400	570
Car/Taxi/Private Hire Car Only	101,167	44,761	35,936	20,471	100,576	44,541	35,700	20,335	591	220	235	136
Other Modes	54,146	31,585	16,437	6,123	53,038	31,155	16,017	5,867	1,108	431	420	256
No Transport Required	169,044	87,573	55,938	25,533	168,502	87,297	55,760	25,445	542	276	178	87

Note: Data exclude students who were overseas for more than 6 months.

Table 143 Resident Population Aged 15 Years and Over by Level of Difficulty in Performing Basic Activity in Specific Domain, Highest Qualification Attained and Age Group

Number

Basic Activity	Total			Below Secondary			Secondary		
	Total	Below 65 Years	65 Years & Over	Total	Below 65 Years	65 Years & Over	Total	Below 65 Years	65 Years & Over
Total	3,140,436	2,521,435	619,001	765,869	383,937	381,932	505,564	390,793	114,771
Without A Lot of Difficulty in Performing Any Basic Activity[1/]	3,046,463	2,496,896	549,567	696,075	370,612	325,463	493,790	385,757	108,033
No Difficulty in Performing Any Basic Activity[1/]	2,717,396	2,328,653	388,743	529,504	317,224	212,280	434,228	350,331	83,897
Some Difficulty in Performing At Least One Basic Activity[1/]	329,067	168,243	160,823	166,570	53,388	113,183	59,562	35,425	24,136
Unable to Perform/ with A Lot of Difficulty in At Least One Basic Activity[1/]	93,973	24,538	69,435	69,794	13,325	56,469	11,774	5,037	6,738
Seeing									
Without A Lot of Difficulty	3,121,132	2,515,016	606,116	752,537	381,040	371,497	502,914	389,422	113,492
No Difficulty	2,933,947	2,420,755	513,192	654,688	353,288	301,401	472,551	370,693	101,858
Some Difficulty	187,185	94,261	92,924	97,849	27,752	70,097	30,363	18,729	11,634
Unable to Perform/ with A Lot of Difficulty	19,304	6,418	12,885	13,332	2,898	10,434	2,650	1,371	1,279
Hearing									
Without A Lot of Difficulty	3,119,857	2,517,572	602,285	749,780	381,772	368,008	503,439	390,020	113,419
No Difficulty	3,004,076	2,485,022	519,054	674,963	369,349	305,614	486,504	382,975	103,529
Some Difficulty	115,780	32,550	83,230	74,817	12,424	62,393	16,935	7,045	9,891
Unable to Perform/ with A Lot of Difficulty	20,579	3,862	16,717	16,089	2,165	13,924	2,125	773	1,352
Mobility									
Without A Lot of Difficulty	3,078,402	2,509,054	569,348	717,571	377,092	340,479	498,444	387,944	110,500
No Difficulty	2,946,287	2,463,691	482,596	632,273	357,237	275,035	476,080	377,201	98,879
Some Difficulty	132,115	45,362	86,753	85,299	19,855	65,444	22,364	10,743	11,621
Unable to Perform/ with A Lot of Difficulty	62,034	12,381	49,653	48,298	6,845	41,453	7,121	2,849	4,271

Note: Data pertain to residents who were not attending educational institutions as full-time students and include those who were upgrading their qualifications through part-time courses.

[1/] Number of persons with No Difficulty in Performing Any Basic Activity, Some Difficulty in Performing At Least One Basic Activity and Unable to Perform/ with A Lot of Difficulty in At Least One Basic Activity cannot be added from the number of persons with difficulty in specific domain because individuals may have difficulty in one or multiple domains.

Table 143 Resident Population Aged 15 Years and Over by Level of Difficulty in Performing Basic Activity in Specific Domain, Highest Qualification Attained and Age Group

-continued

Number

Basic Activity	Total			Below Secondary			Secondary		
	Total	Below 65 Years	65 Years & Over	Total	Below 65 Years	65 Years & Over	Total	Below 65 Years	65 Years & Over
Remembering									
Without A Lot of Difficulty	3,113,901	2,516,124	597,777	744,261	380,104	364,157	503,345	390,202	113,143
No Difficulty	2,972,740	2,461,283	511,457	658,588	360,218	298,370	481,714	378,688	103,026
Some Difficulty	141,161	54,841	86,320	85,673	19,886	65,786	21,632	11,514	10,117
Unable to Perform/ with A Lot of Difficulty	26,535	5,311	21,224	21,608	3,833	17,775	2,219	591	1,628
Self-Care									
Without A Lot of Difficulty	3,109,308	2,516,303	593,005	740,515	380,465	360,050	502,599	389,953	112,645
No Difficulty	3,078,243	2,509,507	568,737	717,426	376,990	340,435	498,457	388,363	110,095
Some Difficulty	31,064	6,796	24,268	23,089	3,474	19,615	4,141	1,591	2,551
Unable to Perform/ with A Lot of Difficulty	31,128	5,132	25,996	25,354	3,473	21,881	2,966	840	2,126
Communicating									
Without A Lot of Difficulty	3,123,551	2,516,006	607,545	751,810	379,499	372,312	504,308	390,451	113,857
No Difficulty	3,071,411	2,496,764	574,647	714,095	369,171	344,924	498,297	387,150	111,147
Some Difficulty	52,140	19,242	32,898	37,716	10,328	27,388	6,011	3,300	2,711
Unable to Perform/ with A Lot of Difficulty	16,885	5,429	11,456	14,058	4,439	9,620	1,256	342	914

Note: Data pertain to residents who were not attending educational institutions as full-time students and include those who were upgrading their qualifications through part-time courses.

Table 143 Resident Population Aged 15 Years and Over by Level of Difficulty in Performing Basic Activity in Specific Domain, Highest Qualification Attained and Age Group

-continued

Number

Basic Activity	Post-Secondary (Non-Tertiary)			Diploma[2/] and Professional Qualification			University		
	Total	Below 65 Years	65 Years & Over	Total	Below 65 Years	65 Years & Over	Total	Below 65 Years	65 Years & Over
Total	341,886	294,122	47,764	519,933	487,689	32,244	1,007,183	964,893	42,290
Without A Lot of Difficulty in Performing Any Basic Activity[1/]	336,808	291,688	45,120	516,267	485,627	30,640	1,003,523	963,212	40,311
No Difficulty in Performing Any Basic Activity[1/]	304,836	269,829	35,007	485,564	461,006	24,558	963,263	930,262	33,001
Some Difficulty in Performing At Least One Basic Activity[1/]	31,972	21,860	10,112	30,703	24,621	6,082	40,260	32,950	7,310
Unable to Perform/ with A Lot of Difficulty in At Least One Basic Activity[1/]	5,078	2,434	2,644	3,666	2,062	1,604	3,660	1,680	1,980
Seeing									
Without A Lot of Difficulty	340,918	293,582	47,336	518,672	486,821	31,851	1,006,091	964,151	41,939
No Difficulty	323,985	281,559	42,425	501,074	472,098	28,976	981,650	943,117	38,533
Some Difficulty	16,934	12,023	4,911	17,598	14,722	2,876	24,441	21,034	3,406
Unable to Perform/ with A Lot of Difficulty	968	540	428	1,261	868	393	1,093	742	351
Hearing									
Without A Lot of Difficulty	340,815	293,662	47,154	519,294	487,432	31,861	1,006,529	964,686	41,843
No Difficulty	332,419	289,879	42,540	512,686	483,587	29,099	997,504	959,232	38,272
Some Difficulty	8,397	3,783	4,614	6,607	3,845	2,762	9,024	5,454	3,571
Unable to Perform/ with A Lot of Difficulty	1,071	461	610	640	257	383	655	207	448
Mobility									
Without A Lot of Difficulty	338,846	292,885	45,961	518,169	486,887	31,282	1,005,372	964,245	41,127
No Difficulty	328,418	286,804	41,614	511,310	482,599	28,711	998,206	959,849	38,357
Some Difficulty	10,428	6,081	4,347	6,858	4,288	2,571	7,166	4,396	2,770
Unable to Perform/ with A Lot of Difficulty	3,040	1,237	1,803	1,764	802	963	1,811	647	1,164

Note: Data pertain to residents who were not attending educational institutions as full-time students and include those who were upgrading their qualifications through part-time courses.

[1/] Number of persons with No Difficulty in Performing Any Basic Activity, Some Difficulty in Performing At Least One Basic Activity and Unable to Perform/ with A Lot of Difficulty in At Least One Basic Activity cannot be added from the number of persons with difficulty in specific domain because individuals may have difficulty in one or multiple domains.

[2/] 'Diploma' includes Polytechnic and other diplomas.

Table 143 Resident Population Aged 15 Years and Over by Level of Difficulty in Performing Basic Activity in Specific Domain, Highest Qualification Attained and Age Group

-continued

Number

Basic Activity	Post-Secondary (Non-Tertiary)			Diploma[2/] and Professional Qualification			University		
	Total	Below 65 Years	65 Years & Over	Total	Below 65 Years	65 Years & Over	Total	Below 65 Years	65 Years & Over
Remembering									
Without A Lot of Difficulty	340,793	293,767	47,026	519,058	487,370	31,688	1,006,443	964,680	41,764
No Difficulty	328,883	286,554	42,329	508,687	479,721	28,966	994,868	956,102	38,766
Some Difficulty	11,910	7,213	4,697	10,371	7,649	2,722	11,576	8,578	2,998
Unable to Perform/ with A Lot of Difficulty	1,093	355	738	875	319	557	740	213	527
Self-Care									
Without A Lot of Difficulty	340,739	293,776	46,964	519,182	487,460	31,722	1,006,272	964,649	41,623
No Difficulty	339,087	293,014	46,073	518,162	486,991	31,171	1,005,111	964,148	40,963
Some Difficulty	1,652	762	891	1,020	469	551	1,161	501	660
Unable to Perform/ with A Lot of Difficulty	1,147	347	800	751	229	522	911	244	667
Communicating									
Without A Lot of Difficulty	341,090	293,747	47,343	519,544	487,545	31,999	1,006,798	964,765	42,033
No Difficulty	337,194	291,186	46,009	517,366	486,063	31,303	1,004,460	963,195	41,265
Some Difficulty	3,896	2,561	1,334	2,179	1,482	697	2,338	1,570	768
Unable to Perform/ with A Lot of Difficulty	796	375	421	389	144	245	385	128	257

Note: Data pertain to residents who were not attending educational institutions as full-time students and include those who were upgrading their qualifications through part-time courses.

[2/] 'Diploma' includes Polytechnic and other diplomas.

Table 144 Resident Population Aged 15 Years and Over by Marital Status, Difficulty in Performing Basic Activities, Age Group and Sex

Number

Marital Status	Total					Without A Lot of Difficulty in Performing Any Basic Activity					Unable to Perform/ with A Lot of Difficulty in At Least One Basic Activity				
	Total	Below 25 Years	25 - 44 Years	45 - 64 Years	65 Years & Over	Total	Below 25 Years	25 - 44 Years	45 - 64 Years	65 Years & Over	Total	Below 25 Years	25 - 44 Years	45 - 64 Years	65 Years & Over
	Total														
Total	3,459,093	458,811	1,182,829	1,198,452	619,001	3,364,050	456,673	1,177,584	1,180,226	549,567	95,044	2,138	5,245	18,226	69,435
Single	1,090,666	451,727	438,637	155,591	44,712	1,077,182	449,603	435,208	151,208	41,163	13,484	2,124	3,429	4,383	3,549
Married	2,035,393	6,584	704,516	924,478	399,815	1,991,391	6,570	702,984	913,347	368,490	44,002	14	1,531	11,131	31,325
Widowed	183,224	-	2,241	33,949	147,034	150,262	-	2,241	33,032	114,989	32,962	-	-	917	32,045
Divorced/Separated	149,811	501	37,436	84,435	27,440	145,214	501	37,150	82,639	24,924	4,597	-	285	1,796	2,516

Table 144 Resident Population Aged 15 Years and Over by Marital Status, Difficulty in Performing Basic Activities, Age Group and Sex

-continued

Number

Marital Status	Total					Without A Lot of Difficulty in Performing Any Basic Activity					Unable to Perform/ with A Lot of Difficulty in At Least One Basic Activity				
	Total	Below 25 Years	25 - 44 Years	45 - 64 Years	65 Years & Over	Total	Below 25 Years	25 - 44 Years	45 - 64 Years	65 Years & Over	Total	Below 25 Years	25 - 44 Years	45 - 64 Years	65 Years & Over
	Males														
Total	1,663,560	235,320	562,213	583,108	282,919	1,624,106	234,061	559,387	573,950	256,708	39,454	1,260	2,826	9,158	26,210
Single	553,216	233,235	230,018	72,138	17,826	545,688	231,975	228,034	69,667	16,012	7,528	1,260	1,984	2,471	1,814
Married	1,023,279	2,003	318,352	472,945	229,979	997,937	2,003	317,619	467,237	211,077	25,341	-	732	5,707	18,902
Widowed	32,207	-	439	6,474	25,294	27,586	-	439	6,336	20,811	4,621	-	-	138	4,483
Divorced/Separated	54,858	82	13,404	31,552	9,820	52,895	82	13,294	30,710	8,808	1,963	-	110	842	1,012

Table 144 Resident Population Aged 15 Years and Over by Marital Status, Difficulty in Performing Basic Activities, Age Group and Sex

-continued

Number

Marital Status	Total					Without A Lot of Difficulty in Performing Any Basic Activity					Unable to Perform/ with A Lot of Difficulty in At Least One Basic Activity				
	Total	Below 25 Years	25 - 44 Years	45 - 64 Years	65 Years & Over	Total	Below 25 Years	25 - 44 Years	45 - 64 Years	65 Years & Over	Total	Below 25 Years	25 - 44 Years	45 - 64 Years	65 Years & Over
	Females														
Total	1,795,534	223,491	620,617	615,344	336,082	1,739,944	222,613	618,197	606,275	292,858	55,590	878	2,419	9,068	43,224
Single	537,450	218,492	208,619	83,453	26,886	531,494	217,628	207,174	81,541	25,151	5,956	864	1,445	1,912	1,735
Married	1,012,114	4,580	386,164	451,533	169,837	993,454	4,566	385,365	446,109	157,413	18,660	14	799	5,424	12,424
Widowed	151,017	-	1,802	27,475	121,740	122,676	-	1,802	26,696	94,178	28,340	-	-	779	27,562
Divorced/Separated	94,953	419	24,031	52,883	17,620	92,320	419	23,856	51,929	16,116	2,633	-	175	954	1,504

Table 145 Resident Population Aged 15 Years and Over by Labour Force Status, Difficulty in Performing Basic Activities, Age Group and Sex

Number

Labour Force Status	Total					Without A Lot of Difficulty in Performing Any Basic Activity					Unable to Perform/ with A Lot of Difficulty in At Least One Basic Activity				
	Total	Below 25 Years	25 - 44 Years	45 - 64 Years	65 Years & Over	Total	Below 25 Years	25 - 44 Years	45 - 64 Years	65 Years & Over	Total	Below 25 Years	25 - 44 Years	45 - 64 Years	65 Years & Over
	Total														
Total	3,459,093	458,811	1,182,829	1,198,452	619,001	3,364,050	456,673	1,177,584	1,180,226	549,567	95,044	2,138	5,245	18,226	69,435
Labour Force	2,343,485	167,644	1,066,668	925,766	183,408	2,332,626	167,406	1,064,364	920,324	180,532	10,859	238	2,304	5,442	2,875
Employed	2,208,358	140,505	1,016,921	877,982	172,950	2,198,665	140,313	1,014,857	873,151	170,345	9,693	193	2,064	4,831	2,605
Unemployed	135,127	27,138	49,747	47,784	10,458	133,961	27,093	49,508	47,173	10,188	1,165	45	240	611	270
Outside the Labour Force	1,115,608	291,167	116,161	272,686	435,594	1,031,423	289,268	113,220	259,902	369,034	84,185	1,900	2,942	12,784	66,559

Table 145 Resident Population Aged 15 Years and Over by Labour Force Status, Difficulty in Performing Basic Activities, Age Group and Sex

-continued

Number

Labour Force Status	Total					Without A Lot of Difficulty in Performing Any Basic Activity					Unable to Perform/ with A Lot of Difficulty in At Least One Basic Activity				
	Total	Below 25 Years	25 - 44 Years	45 - 64 Years	65 Years & Over	Total	Below 25 Years	25 - 44 Years	45 - 64 Years	65 Years & Over	Total	Below 25 Years	25 - 44 Years	45 - 64 Years	65 Years & Over
	Males														
Total	1,663,560	235,320	562,213	583,108	282,919	1,624,106	234,061	559,387	573,950	256,708	39,454	1,260	2,826	9,158	26,210
Labour Force	1,246,136	89,077	531,643	513,723	111,694	1,239,762	88,911	530,335	510,572	109,944	6,375	166	1,309	3,151	1,749
Employed	1,178,431	78,562	506,918	487,808	105,143	1,172,738	78,417	505,723	485,015	103,583	5,693	145	1,195	2,793	1,560
Unemployed	67,705	10,514	24,725	25,914	6,551	67,023	10,494	24,612	25,557	6,361	682	21	113	358	190
Outside the Labour Force	417,424	146,244	30,570	69,386	171,225	384,344	145,150	29,052	63,379	146,764	33,079	1,094	1,518	6,007	24,461

Table 145 Resident Population Aged 15 Years and Over by Labour Force Status, Difficulty in Performing Basic Activities, Age Group and Sex

-continued

Number

Labour Force Status	Total					Without A Lot of Difficulty in Performing Any Basic Activity					Unable to Perform/ with A Lot of Difficulty in At Least One Basic Activity				
	Total	Below 25 Years	25 - 44 Years	45 - 64 Years	65 Years & Over	Total	Below 25 Years	25 - 44 Years	45 - 64 Years	65 Years & Over	Total	Below 25 Years	25 - 44 Years	45 - 64 Years	65 Years & Over
	Females														
Total	1,795,534	223,491	620,617	615,344	336,082	1,739,944	222,613	618,197	606,275	292,858	55,590	878	2,419	9,068	43,224
Labour Force	1,097,349	78,567	535,025	412,043	71,714	1,092,865	78,495	534,030	409,752	70,588	4,484	72	995	2,291	1,126
Employed	1,029,927	61,943	510,003	390,174	67,807	1,025,927	61,895	509,134	388,136	66,762	4,000	48	869	2,038	1,046
Unemployed	67,422	16,624	25,022	21,869	3,907	66,938	16,600	24,896	21,616	3,826	484	24	126	253	80
Outside the Labour Force	698,185	144,924	85,592	203,300	264,369	647,079	144,118	84,168	196,523	222,270	51,106	806	1,424	6,778	42,098

Table 146 Resident Population Aged 15 Years and Over by Level of Difficulty in Performing Basic Activity in Specific Domain, Labour Force Status and Age Group

Number

Basic Activity	Total			Labour Force									Outside the Labour Force		
				Total			Employed			Unemployed					
	Total	Below 65 Years	65 Years & Over	Total	Below 65 Years	65 Years & Over	Total	Below 65 Years	65 Years & Over	Total	Below 65 Years	65 Years & Over	Total	Below 65 Years	65 Years & Over
Total	3,459,093	2,840,092	619,001	2,343,485	2,160,077	183,408	2,208,358	2,035,408	172,950	135,127	124,669	10,458	1,115,608	680,015	435,594
Without A Lot of Difficulty in Performing Any Basic Activity[1/]	3,364,050	2,814,483	549,567	2,332,626	2,152,094	180,532	2,198,665	2,028,320	170,345	133,961	123,774	10,188	1,031,423	662,389	369,034
No Difficulty in Performing Any Basic Activity[1/]	3,027,270	2,638,526	388,743	2,179,739	2,030,530	149,209	2,055,266	1,914,134	141,132	124,473	116,397	8,076	847,531	607,996	239,535
Some Difficulty in Performing At Least One Basic Activity[1/]	336,780	175,957	160,823	152,888	121,564	31,324	143,399	114,187	29,212	9,488	7,377	2,111	183,892	54,393	129,499
Unable to Perform/ with A Lot of Difficulty in At Least One Basic Activity[1/]	95,044	25,609	69,435	10,859	7,983	2,875	9,693	7,088	2,605	1,165	895	270	84,185	17,626	66,559
Seeing															
Without A Lot of Difficulty	3,439,465	2,833,349	606,116	2,340,520	2,157,619	182,901	2,205,818	2,033,279	172,539	134,702	124,339	10,363	1,098,945	675,730	423,215
No Difficulty	3,248,026	2,734,834	513,192	2,255,668	2,087,141	168,527	2,125,808	1,966,789	159,020	129,859	120,352	9,508	992,358	647,694	344,665
Some Difficulty	191,439	98,515	92,924	84,852	70,478	14,374	80,010	66,491	13,519	4,843	3,988	855	106,586	28,037	78,550
Unable to Perform/ with A Lot of Difficulty	19,629	6,743	12,885	2,965	2,459	506	2,540	2,129	411	425	330	95	16,664	4,285	12,379
Hearing															
Without A Lot of Difficulty	3,438,421	2,836,137	602,285	2,340,595	2,158,272	182,323	2,205,694	2,033,714	171,979	134,901	124,558	10,344	1,097,826	677,865	419,962
No Difficulty	3,321,938	2,802,884	519,054	2,306,770	2,136,043	170,727	2,173,831	2,012,784	161,047	132,939	123,259	9,680	1,015,169	666,841	348,327
Some Difficulty	116,483	33,252	83,230	33,825	22,229	11,596	31,863	20,930	10,933	1,962	1,299	663	82,657	11,023	71,634
Unable to Perform/ with A Lot of Difficulty	20,672	3,956	16,717	2,890	1,806	1,085	2,665	1,694	971	226	111	114	17,782	2,150	15,632
Mobility															
Without A Lot of Difficulty	3,396,886	2,827,538	569,348	2,339,357	2,157,249	182,109	2,204,691	2,032,894	171,797	134,666	124,355	10,311	1,057,528	670,289	387,239
No Difficulty	3,264,428	2,781,832	482,596	2,303,671	2,132,902	170,769	2,171,909	2,010,555	161,354	131,762	122,347	9,414	960,757	648,930	311,827
Some Difficulty	132,458	45,705	86,753	35,687	24,347	11,340	32,782	22,339	10,443	2,904	2,007	897	96,771	21,359	75,412
Unable to Perform/ with A Lot of Difficulty	62,208	12,555	49,653	4,128	2,829	1,299	3,667	2,515	1,152	461	314	146	58,080	9,726	48,354

[1/] Number of persons with No Difficulty in Performing Any Basic Activity, Some Difficulty in Performing At Least One Basic Activity and Unable to Perform/ with A Lot of Difficulty in At Least One Basic Activity cannot be added from the number of persons with difficulty in specific domain because individuals may have difficulty in one or multiple domains.

Table 146 Resident Population Aged 15 Years and Over by Level of Difficulty in Performing Basic Activity in Specific Domain, Labour Force Status and Age Group

-continued

Number

Basic Activity	Total			Labour Force									Outside the Labour Force		
				Total			Employed			Unemployed					
	Total	Below 65 Years	65 Years & Over	Total	Below 65 Years	65 Years & Over	Total	Below 65 Years	65 Years & Over	Total	Below 65 Years	65 Years & Over	Total	Below 65 Years	65 Years & Over
Remembering															
Without A Lot of Difficulty	3,432,121	2,834,344	597,777	2,342,314	2,159,135	183,180	2,207,319	2,034,591	172,728	134,995	124,543	10,452	1,089,806	675,209	414,597
No Difficulty	3,287,955	2,776,498	511,457	2,296,311	2,123,118	173,193	2,164,482	2,001,034	163,448	131,830	122,084	9,746	991,644	653,380	338,263
Some Difficulty	144,165	57,845	86,320	46,003	36,017	9,986	42,837	33,557	9,280	3,165	2,459	706	98,163	21,829	76,334
Unable to Perform/ with A Lot of Difficulty	26,973	5,749	21,224	1,171	943	228	1,039	817	222	132	126	6	25,802	4,806	20,996
Self-Care															
Without A Lot of Difficulty	3,427,767	2,834,762	593,005	2,343,077	2,159,783	183,294	2,208,009	2,035,156	172,852	135,068	124,626	10,442	1,084,690	674,979	409,711
No Difficulty	3,396,362	2,827,626	568,737	2,341,075	2,158,307	182,769	2,206,188	2,033,835	172,353	134,887	124,471	10,416	1,055,287	669,319	385,968
Some Difficulty	31,404	7,136	24,268	2,002	1,476	526	1,821	1,321	500	181	155	26	29,403	5,660	23,742
Unable to Perform/ with A Lot of Difficulty	31,327	5,330	25,996	408	295	113	350	252	97	59	43	16	30,919	5,036	25,883
Communicating															
Without A Lot of Difficulty	3,441,704	2,834,159	607,545	2,342,507	2,159,226	183,280	2,207,532	2,034,709	172,823	134,975	124,517	10,458	1,099,197	674,933	424,264
No Difficulty	3,387,892	2,813,244	574,647	2,329,569	2,148,798	180,771	2,195,694	2,025,159	170,535	133,876	123,639	10,236	1,058,322	664,446	393,876
Some Difficulty	53,812	20,915	32,898	12,937	10,428	2,509	11,838	9,550	2,288	1,100	878	222	40,875	10,487	30,388
Unable to Perform/ with A Lot of Difficulty	17,389	5,933	11,456	978	851	127	827	700	127	152	152	-	16,411	5,082	11,329

Table 147 Resident Employed Persons Aged 15 Years and Over by Industry and Difficulty in Performing Basic Activities

Number

Industry	Total	Without A Lot of Difficulty in Performing Any Basic Activity	Unable to Perform/ with A Lot of Difficulty in At Least One Basic Activity
Total	2,208,358	2,198,665	9,693
Manufacturing	220,613	219,521	1,092
Construction	91,132	90,773	360
Services	1,876,083	1,868,002	8,081
Wholesale & Retail Trade	328,010	326,540	1,469
Transportation & Storage	210,873	210,028	844
Accommodation & Food Services	133,315	132,238	1,078
Information & Communications	108,248	108,080	168
Financial & Insurance Services	203,220	202,757	463
Real Estate Services	53,754	53,446	308
Professional Services	177,376	176,875	501
Administrative & Support Services	131,139	129,884	1,256
Public Administration & Education	289,985	289,229	756
Health & Social Services	141,309	140,688	622
Arts, Entertainment & Recreation	33,934	33,772	163
Other Community, Social & Personal Services	64,920	64,466	454
Others[1/]	20,529	20,369	160

[1/] Includes Agriculture, Fishing, Quarrying, Utilities and Sewerage & Waste Management.

Table 148 Resident Employed Persons Aged 15 Years and Over by Occupation and Difficulty in Performing Basic Activities

Number

Occupation	Total	Without A Lot of Difficulty in Performing Any Basic Activity	Unable to Perform/ with A Lot of Difficulty in At Least One Basic Activity
Total	2,208,358	2,198,665	9,693
Legislators, Senior Officials & Managers	355,714	355,009	705
Professionals	520,204	519,289	915
Associate Professionals & Technicians	443,735	442,481	1,253
Clerical Support Workers	215,028	213,875	1,153
Service & Sales Workers	254,990	253,345	1,645
Craftsmen & Related Trades Workers	62,218	61,820	398
Plant & Machine Operators & Assemblers	148,142	147,181	961
Cleaners, Labourers & Related Workers	152,056	149,486	2,570
Others[1/]	56,273	56,180	93

[1/] Includes Agricultural & Fishery Workers and Workers Not Elsewhere Classified.

Table 149 Resident Employed Persons Aged 15 Years and Over by Level of Difficulty in Performing Basic Activity in Specific Domain and Gross Monthly Income from Work[1/]

Number

Basic Activity	Total	Below $2,000	$2,000 - $3,999	$4,000 - $5,999	$6,000 - $7,999	$8,000 - $9,999	$10,000 - $11,999	$12,000 & Over
Total	2,208,358	437,474	527,798	413,526	256,740	176,952	123,190	272,679
Without A Lot of Difficulty in Performing Any Basic Activity[2/]	2,198,665	432,841	524,945	412,538	256,240	176,712	122,965	272,425
No Difficulty in Performing Any Basic Activity[2/]	2,055,266	384,859	485,863	391,564	244,491	169,182	117,482	261,825
Some Difficulty in Performing At Least One Basic Activity[2/]	143,399	47,982	39,082	20,973	11,749	7,530	5,483	10,600
Unable to Perform/ with A Lot of Difficulty in At Least One Basic Activity[2/]	9,693	4,632	2,853	988	501	241	224	254
Seeing								
Without A Lot of Difficulty	2,205,818	436,524	527,085	413,173	256,505	176,886	123,061	272,584
No Difficulty	2,125,808	413,180	504,762	401,064	249,358	172,083	119,551	265,810
Some Difficulty	80,010	23,344	22,323	12,109	7,146	4,804	3,509	6,774
Unable to Perform/ with A Lot of Difficulty	2,540	950	713	352	235	66	129	95
Hearing								
Without A Lot of Difficulty	2,205,694	436,181	526,919	413,293	256,656	176,907	123,143	272,595
No Difficulty	2,173,831	423,828	518,513	409,146	254,335	175,562	122,143	270,304
Some Difficulty	31,863	12,353	8,406	4,147	2,322	1,345	1,000	2,290
Unable to Perform/ with A Lot of Difficulty	2,665	1,293	879	232	84	46	47	84
Mobility								
Without A Lot of Difficulty	2,204,691	435,546	526,742	413,179	256,573	176,874	123,148	272,629
No Difficulty	2,171,909	420,112	517,619	409,478	255,040	175,706	122,352	271,602
Some Difficulty	32,782	15,434	9,123	3,701	1,534	1,168	796	1,027
Unable to Perform/ with A Lot of Difficulty	3,667	1,928	1,056	346	167	79	42	50

[1/] Income from work includes employer CPF contributions.

[2/] Number of persons with No Difficulty in Performing Any Basic Activity, Some Difficulty in Performing At Least One Basic Activity and Unable to Perform/ with A Lot of Difficulty in At Least One Basic Activity cannot be added from the number of persons with difficulty in specific domain because individuals may have difficulty in one or multiple domains.

Table 149 Resident Employed Persons Aged 15 Years and Over by Level of Difficulty in Performing Basic Activity in Specific Domain and Gross Monthly Income from Work[1/]

-continued

Number

Basic Activity	Total	Below $2,000	$2,000 - $3,999	$4,000 - $5,999	$6,000 - $7,999	$8,000 - $9,999	$10,000 - $11,999	$12,000 & Over
Remembering								
Without A Lot of Difficulty	2,207,319	436,942	527,458	413,427	256,726	176,923	123,183	272,661
No Difficulty	2,164,482	420,739	516,467	407,566	253,180	174,640	121,880	270,010
Some Difficulty	42,837	16,203	10,990	5,861	3,546	2,284	1,303	2,651
Unable to Perform/ with A Lot of Difficulty	1,039	532	340	99	14	29	7	18
Self-Care								
Without A Lot of Difficulty	2,208,009	437,333	527,675	413,464	256,728	176,952	123,190	272,667
No Difficulty	2,206,188	436,502	527,214	413,258	256,665	176,805	123,176	272,569
Some Difficulty	1,821	831	461	206	63	147	14	98
Unable to Perform/ with A Lot of Difficulty	350	140	123	62	12	-	-	12
Communicating								
Without A Lot of Difficulty	2,207,532	437,016	527,574	413,438	256,740	176,931	123,190	272,643
No Difficulty	2,195,694	431,413	523,918	412,214	256,189	176,666	122,995	272,299
Some Difficulty	11,838	5,603	3,656	1,224	551	265	195	345
Unable to Perform/ with A Lot of Difficulty	827	458	224	88	-	21	-	36

[1/] Income from work includes employer CPF contributions.

Table 150 Resident Employed Persons Aged 15 Years and Over by Usual Mode of Transport to Work and Difficulty in Performing Basic Activities

Number

Usual Mode of Transport to Work	Total	Without A Lot of Difficulty in Performing Any Basic Activity	Unable to Perform/ with A Lot of Difficulty in At Least One Basic Activity
Total	2,177,456	2,167,819	9,637
Combinations of MRT/LRT or Public Bus	1,257,434	1,251,793	5,641
Car/Taxi/Private Hire Car Only	524,915	523,419	1,495
Other Modes	182,202	181,255	947
No Transport Required	212,907	211,352	1,554

Note: Data exclude employed persons who were overseas for at least 6 months.

Table 151 Resident Households by Planning Area of Residence and Presence of At Least One Member with Difficulty in Performing Basic Activities

Number

Planning Area of Residence	Total	Households with All Members Without A Lot of Difficulty in Performing Any Basic Activity	Households with At Least One Member Unable to Perform/ with A Lot of Difficulty in At Least One Basic Activity
Total	1,372,559	1,279,294	93,266
Ang Mo Kio	60,220	55,490	4,730
Bedok	97,551	89,569	7,982
Bishan	29,445	27,464	1,981
Bukit Batok	54,297	51,076	3,221
Bukit Merah	59,700	54,492	5,208
Bukit Panjang	43,580	40,867	2,712
Bukit Timah	24,612	23,135	1,477
Choa Chu Kang	58,024	54,488	3,536
Clementi	33,609	31,002	2,607
Downtown Core	1,547	1,507	40
Geylang	42,060	38,468	3,592
Hougang	75,109	70,397	4,712
Jurong East	27,213	25,006	2,207
Jurong West	83,879	78,261	5,618
Kallang	40,832	37,397	3,435
Marine Parade	17,069	15,746	1,323
Novena	18,281	17,204	1,077
Outram	8,053	7,399	653
Pasir Ris	44,799	42,339	2,459
Punggol	56,166	53,889	2,277

Note: Planning areas refer to areas demarcated in the Urban Redevelopment Authority's Master Plan 2019.

Table 151 Resident Households by Planning Area of Residence and Presence of At Least One Member with Difficulty in Performing Basic Activities

-continued

Number

Planning Area of Residence	Total	Households with All Members Without A Lot of Difficulty in Performing Any Basic Activity	Households with At Least One Member Unable to Perform/ with A Lot of Difficulty in At Least One Basic Activity
Queenstown	37,053	34,013	3,040
River Valley	3,976	3,852	124
Sembawang	33,049	31,403	1,646
Sengkang	79,376	75,395	3,981
Serangoon	38,086	35,149	2,937
Tampines	83,681	77,857	5,824
Tanglin	7,938	7,617	321
Toa Payoh	46,880	43,212	3,667
Woodlands	78,839	73,591	5,249
Yishun	75,403	70,438	4,965
Others	12,233	11,571	663

Note: Planning areas refer to areas demarcated in the Urban Redevelopment Authority's Master Plan 2019.

Table 152 Resident Households by Household Size and Presence of At Least One Member with Difficulty in Performing Basic Activities

Number

Household Size	Total	Households with All Members Without A Lot of Difficulty in Performing Any Basic Activity	Households with At Least One Member Unable to Perform/ with A Lot of Difficulty in At Least One Basic Activity
Total	1,372,559	1,279,294	93,266
1 Person	220,270	213,980	6,289
2 Persons	309,754	289,319	20,435
3 Persons	280,544	258,140	22,404
4 Persons	275,594	257,760	17,835
5 Persons	163,466	151,860	11,606
6 Persons	74,981	67,156	7,825
7 Persons	30,527	26,220	4,307
8 or More Persons	17,422	14,859	2,563

Table 153 Resident Households by Monthly Household Income from Work[1/] and Presence of At Least One Member with Difficulty in Performing Basic Activities

Number

Monthly Household Income from Work[1/] ($)	Total	Households with All Members Without A Lot of Difficulty in Performing Any Basic Activity	Households with At Least One Member Unable to Perform/ with A Lot of Difficulty in At Least One Basic Activity
Total	1,372,559	1,279,294	93,266
No Employed Person	182,445	155,170	27,275
Below 1,000	27,007	24,440	2,567
1,000 - 1,999	70,569	64,220	6,350
2,000 - 2,999	69,341	63,118	6,223
3,000 - 3,999	74,185	68,380	5,805
4,000 - 4,499	35,536	33,049	2,487
4,500 - 4,999	35,176	32,912	2,263
5,000 - 5,999	73,493	69,095	4,397
6,000 - 6,999	68,660	64,620	4,040
7, 000 - 7,999	66,119	62,237	3,882
8,000 - 8,999	62,812	59,506	3,305
9,000 - 9,999	59,781	56,606	3,175
10,000 - 10,999	55,120	52,470	2,650
11,000 - 11,999	49,210	47,164	2,046
12,000 - 12,999	43,943	41,945	1,998
13,000 - 13,999	41,042	39,410	1,631
14,000 - 14,999	35,595	34,134	1,461
15,000 - 17,499	76,886	73,772	3,114
17,500 - 19,999	55,127	53,107	2,021
20,000 & Over	190,514	183,938	6,575

[1/] Household income from work includes employer CPF contributions.

Glossary of Terms and Definitions

GLOSSARY OF TERMS AND DEFINITIONS

DEMOGRAPHIC AND SOCIAL CHARACTERISTICS

Age

Age refers to the number of completed years between a person's date of birth and the Census reference date of 30 June 2020.

Ethnic / Detailed Ethnic Group

Ethnic group is obtained from administrative sources and as declared by the person. The population is classified into the following four categories:

Chinese	This refers to persons of Chinese origin such as Hokkiens, Teochews, Cantonese, Hakkas, Hainanese, Foochows, Henghuas, Shanghainese, Hockchias, etc.
Malays	This includes persons of Malay or Indonesian origin, such as Javanese, Boyanese, etc.
Indians	This includes persons of Indian, Pakistani, Bangladeshi or Sri Lankan origin such as Tamils, Malayalees, Hindis, Sikhs, etc.
Other Ethnic Groups	This comprises all persons other than Chinese, Malays and Indians. They include Eurasians, Caucasians, Fillipinos, Burmese, Arabs, Thais etc.

Residential Status

Singapore citizens and permanent residents are classified as Singapore residents or the resident population. Singapore permanent residents refer to non-citizens who have been granted permanent residence in Singapore. The non-resident population comprised foreigners who were working, studying or living in Singapore but not granted permanent residence, excluding tourists and short-term visitors.

Marital Status

Marital status refers to a person's conjugal status in relation to the marriage laws or customs in Singapore.

Single	This refers to persons who have never been married.

Married	This refers to persons who are legally married or married according to customary rites.
Widowed	This refers to persons whose spouses are deceased and have not remarried.
Divorced/Separated	This refers to persons whose marriages have been legally dissolved, or persons who have been legally separated or estranged from their spouses and who have not remarried.

Religion

Religion refers to the religious faith or spiritual belief of a person regardless of whether he/she regularly attends religious ceremonies in a temple, mosque, church or other religious building. He/she may or may not practise his/her faith or belief. It is as declared by the person.

EDUCATION, LITERACY AND LANGUAGE

Literacy (Language Literate In)

This refers to a person's ability to read with understanding, e.g. a newspaper, in the language(s) specified.

Language Most / Second Most Frequently Spoken at Home

Language most / second most frequently spoken at home refers to the language or dialect that a person uses most / second most frequently at home when speaking to other household member(s). For persons who are staying alone, it refers to the language(s)/dialect(s) he/she uses most / second most frequently.

Level of Education Attending

Level of education attending refers to the grade or standard of formal education which a student aged 5 years and over is attending. The classification of level of education attending into the following main categories is based on the Singapore Standard Educational Classification 2020 :

Pre-Primary	This refers to students attending nurseries, kindergartens or pre-primary classes.

Primary	This refers to students attending Primary 1 to 6 and special classes for the educationally sub-normal.
Secondary	This refers to students attending Secondary 1 to 5 or courses of secondary level offered in the vocational, technical and commercial education institutions, including Institute of Technical Education (ITE) Skills Certificate courses.
Post Secondary (Non-Tertiary)	This refers to students attending Pre-university classes and junior colleges or other courses at post-secondary level, including fifth or sixth year of the Integrated Programme, National ITE Certificate (Nitec), Higher Nitec and Master Nitec.
Polytechnic Diploma	This refers to students attending polytechnic diploma or polytechnic post/advanced/specialist/ management/graduate diploma courses offered by the local Polytechnics such as the Singapore Polytechnic, Ngee Ann Polytechnic, Temasek Polytechnic, Nanyang Polytechnic and Republic Polytechnic.
Professional Qualification and Other Diploma	This refers to students attending courses leading to the award of professional qualification and other diploma, including ITE diploma, National Institute of Education (NIE) diploma, Singapore Institute of Management (SIM) diploma, LASALLE diploma, Nanyang Academy of Fine Arts (NAFA) diploma, Association of Chartered Certified Accountants (ACCA), Chartered Financial Analyst (CFA).
University	This refers to students attending degree or post-graduate courses in universities.

Highest Qualification Attained

Highest qualification attained refers to the highest grade or standard a person has passed or the highest level where a vocational/skill certificate, diploma, or degree is

awarded. The classification of highest qualification attained into the following main categories is based on the Singapore Standard Educational Classification 2020:

No Qualification	This refers to persons who have never attended school, have primary education but without Primary School Leaving Examination (PSLE) certificate or their equivalent, or have Certificate in Basic Education for Skills Training (BEST) 1 – 3.
Primary	This refers to persons who have PSLE or other certificate of equivalent standard, or have Certificate in BEST 4 or at least 3 achievements[1] for different Workplace Literacy or Numeracy (WPLN) skills at Level 1 or 2.
Lower Secondary	This refers to persons who have secondary education without any subject pass at General Certificate of Education (GCE) Normal ('N')/Ordinary ('O') Level or equivalent, or have Certificate in Worker Improvement through Secondary Education (WISE) 1-3, or basic vocational certificates (including ITE Basic Vocational Training), or at least 3 achievements for different WPLN skills at Level 3 or 4.
Secondary	This refers to persons who have at least 1 subject pass at GCE 'N' / 'O' Level, or have National ITE Certificate (Nitec) (Intermediate) or equivalent (including National Technical Certificate (NTC) Grade 3, Certificate of Vocational Training, BCA Builder Certificate), or have ITE Skills Certificate (ISC) or equivalent (including Certificate of Competency, Certificate in Service Skills) or at least 3 achievements for different WPLN skills at Level 5 and above.
Post-Secondary (Non-Tertiary)	This refers to persons who have at least 1 subject pass at GCE 'A'/'H2' Level or other certificates/ qualifications of equivalent standard. It also includes those who have Nitec (including Post Nitec Certificate, Specialist Nitec, Certificate in Office

[1] These refer to both WSQ Statement of Attainment and/or certification issued by SkillsFuture Singapore's appointed WPLN assessment partner.

	Skills, NTC Grade 2, National Certificate in Nursing, BCA Advanced Builder Certificate), or have Higher Nitec (including Certificate in Business Skills, Industrial Technician Certificate and other polytechnic certificates), or Master Nitec (including NTC Grade 1). This group also includes Workforce Skills Qualification (WSQ) Certificate/Higher Certificate/Advanced Certificate or equivalent, International Baccalaureate/NUS High School diploma or other post-secondary certificates/ qualifications (including SIM certificates).
Polytechnic Diploma	This refers to persons who have Polytechnic diploma or Polytechnic post diploma (including polytechnic advanced/specialist/management/ graduate diploma, diploma (conversion)).
Professional Qualification and Other Diploma	This refers to persons who have qualifications awarded by professional bodies (including ACCA, CFA), and other diploma qualifications (including ITE Diploma, NIE diploma, SIM diploma, LASALLE diploma, NAFA diploma, WSQ diploma, WSQ specialist diploma etc).
University	This refers to persons who have bachelor's degree or postgraduate diploma (including NIE postgraduate diploma), or master's degree, or doctorate.). It also includes persons with WSQ graduate certificate and WSQ graduate diploma.

Field of Study

Field of study refers to the principal discipline, branch or subject matter of study that leads to the award of the qualification attained at polytechnics or university levels. The classification of field of study is based on the Singapore Standard Educational Classification 2020.

ECONOMIC CHARACTERISTICS

Labour Force Status

Labour Force — Refers to persons who are either employed or unemployed during the reference period.

Employed — Refers to persons who during the reference period:

(i) work for one hour or more either for pay or profit; or

(ii) have a job or business to return to but are temporarily absent because of illness, injury, breakdown of machinery at workplace, labour management dispute or other reasons.

Members of the Singapore Armed Forces including full-time National Servicemen are included, unless stated otherwise.

Unemployed — Refers to persons who are not working but are actively looking for a job and available for work during the reference period. They include persons who are not working but are taking steps to start their own business or taking up a new job after the reference period.

Outside the Labour Force — Refers to persons who are neither employed nor unemployed during the reference period.

Occupation

This refers to the type of work performed by workers during the reference period, which may not necessarily be related to their training, skill or professional qualification. In the case of workers who perform two or more kinds of work, their occupation would refer to the one in which they usually work the longest hours during the reference period. The classification of occupations is based on the Singapore Standard Occupational Classification 2020.

Industry

This refers to the major kind of economic activity or the nature of business of the firm, organisation, establishment or department in which the person is employed during

the reference period. If the person is self-employed, this item refers to the kind of economic activity or nature of business he/she is operating. The classification of industries is based on the Singapore Standard Industrial Classification 2020.

Employment Status

This refers to the status of employed persons in relation to their employment. There are four types of employment status:

Employers	This refers to persons who hire one or more paid *employees in their business or trade.*
Own Account Workers	*This refers* to persons who operate their own business without employing any paid employee in the conduct of their business or trade.
Employees	This refers to persons who work for employers in *return for regular wages or salaries.*
Contributing Family Workers	*This refers* to persons who assist in the operation of family business without receiving regular wages or salaries.

Usual Hours Worked

This refers to the number of hours a person usually works on a typical week, regardless whether he/she is paid for it. For those who are temporarily not working (e.g. on leave), the most recent week of employment is used. For a person who has just started work during the reference period, usual hours of work refers to the number of hours per week he/she is expected to work in that job. For a multiple jobholder, it should be aggregated from the hours spent in all the jobs.

Monthly Income from Work

This refers to income received by a employed person from employment and business. It does not include other forms of income which are not derived from work.

For self-employed persons, gross monthly income refers to the average monthly profits from their business, trade or profession (total receipts less business expenses incurred) before deduction of income tax.

For employees, gross monthly income refers to the total gross monthly wages or salaries before deduction of employee CPF contributions and personal income tax. It

comprises basic wages, commissions, overtime pay, National Wages Council (NWC) supplements, tips and other allowances. Payments in kind, reimbursement for transport and other expenses are excluded. If they have just started work, the monthly income refers to the wages they will be receiving for a full-month's work. It includes one-twelfth of the annual bonus.

Workplace Location

This refers to the address of the person's workplace where he/she usually works most of the time. For those who report to different places on different days, this refers to the address where this person reported most frequently to during the last week.

HOUSEHOLD AND HOUSING CHARACTERISTICS

Resident Household

A household refers to (i) a group of two or more persons living together in the same house and sharing common food or other essential arrangements for living; or (ii) a person living alone or a person living with others but having his own food or other essential arrangements for living. Although persons may be living in the same house, they may not be members of the same household. For example, a family renting out a room to a tenant – if the tenant does not share or have meals with the family, the tenant belongs to a separate household.

A resident household refers to a household where the household reference person is a resident (i.e. Singapore citizen or permanent resident).

Household Reference Person

The household reference person refers to the oldest member, the main income earner, the owner-occupier of the house, the person who manages the affairs of the household, or the person who supplied the information pertaining to other members.

Prior to Census of Population 2020, survey respondents were asked to identify the 'head of household'. The identified person is used as the reference person to determine relationships between household members. In Census of Population 2020, the term 'head of household' has been replaced with 'household reference person'.

Household Structure

Household structure refers to the classification of a household according to the number of family nuclei and the number of generations in the household.

A family nucleus in a household can be formed by:

(a) a married couple; or
(b) one parent with never-married child(ren).

Each nucleus comprises one or more generations.

A household can have one family nucleus, multiple family nuclei or none.

Household with no family nucleus refers to a household formed by a person living alone or living with others but does not constitute any family nucleus. This is further classified into one-person household or household with more than one person.

Household Living Arrangement

Household living arrangement refers to the classification of a household according to the household composition, age and marital status of household reference person and age group of the youngest child of the household reference person. Households are broadly classified into:

Married Couple-Based	Refers to households with a married household reference person and spouse. This category is further split into those living with child(ren) and without children.
Other Households With Family Nucleus	Includes lone parent households whose household reference person is never-married/widowed/ divorced/separated and living with child(ren) aged below 16 years or never-married children as well as other types of households with a family nucleus. For example, a divorced household reference person living with elderly parents only, or a widowed household reference person living with the son and daughter-in-law.
Households Without Family Nucleus	Refers to households without a family nucleus, including one-person households. For example, a never-married household reference person living with never-married siblings, a household reference person living with unrelated persons only, and an ever-married person who is living alone as the children have grown up and moved out from the parental home.

Household Size

Household size refers to the total number of members in the household, including domestic workers.

Number of Employed Persons in Household

The number of employed persons in the household includes members of the same household who are employed. Domestic workers in the household are excluded.

Household Income from Work

Household income from work refers to the sum of income received by employed members of the household from employment and business. However, it does not include the income of domestic workers.

Household Income from Work Per Household Member

Household income from work per household member refers to the household income from work divided by the total number of members (household size) in the household. For example, if there is one person in a household of four is employed, his/her income is divided by four to derive the household income per household member.

Predominant Household Language

Predominant household language refers to the language or dialect spoken by the majority of household members to other members (excluding domestic workers and unrelated persons), taking into account the reported language most frequently spoken and language second most frequently spoken at home for each household member.

Type of Dwelling

A dwelling refers to a building or part of a building used or intended to be used by one or more persons as living quarters. Each dwelling has its own separate entrance(s) with direct access to a public road or pathway. A dwelling may be a residential building by itself, or a unit in a residential building, or part of a non-residential building such as a shop or factory with space used as living quarters.

The dwellings covered are broadly classified into these three housing unit categories: Housing and Development Board (HDB) properties, condominiums and other apartments, and landed properties.

The Singapore Standard Classification of Type of Dwelling (Jan 2012) is used to classify the population and households by type of dwelling.

Tenancy

Tenancy refers to the tenure status of the household with respect to the dwelling in which the household members live. Tenancy is classified into the following three main categories:

Owner-Occupied	Refers to a household where the household reference person and/or any other member(s) in the household owns the dwelling unit. This includes those which are fully paid-up as well as those with outstanding housing loans.
Rented	Refers to a household where the household reference person and/or any other member(s) in the household rents whole or part of the dwelling unit.
Others	Refer to a household where the household reference person and/or any other member(s) in the household occupies whole or part of the dwelling unit without charge (provided free by other persons (e.g., employers, relatives, friends, or any other persons)).

GEOGRAPHIC DISTRIBUTION AND TRANSPORT CHARACTERISTICS

Planning Areas of Residence / Workplace

Planning areas refer to areas demarcated in the Urban Redevelopment Authority's Master Plan 2019.

Planning Regions of Residence

Planning regions refer to areas demarcated in the Urban Redevelopment Authority's Master Plan 2019.

Floor Area of Residence

Floor area of residence refers to the total floor area of the residential dwelling unit of which the resident is living in and may also include areas such as planter box and air-con ledge.

Mode of Transport to School / Work

Mode of transport to school or work refers to how a student or a employed resident usually travels from home to school or work respectively in each journey.

Travelling Time to School / Work

Travel time to school or work refers to the total number of minutes that it usually takes a student or an employed resident to travel from home to school or to work respectively. The travel time includes time spent waiting for public transportation and walking to the bus-stop or MRT/LRT station.

DIFFICULTY IN PERFORMING BASIC ACTIVITIES

Difficulty in performing basic activities refers to the difficulties a person may have as the result of physical or mental health problem(s) in performing one or more of the activities below. It excludes those caused by a lack of resources. Difficulty in performing basic activities adopts the guidelines from the Washington Group on disability statistics. The person may or may not be medically diagnosed with a disability. Difficulty in the following core functional domains refer to:

Seeing	Persons who have vision difficulties or problems seeing even when wearing glasses (if they wear glasses).
Hearing	Persons who have some hearing limitation or problems of any kind with their hearing even when using a hearing aid (if they wear a hearing aid).
Mobility	Persons who have some limitation or problems of any kind walking or climbing steps without the assistance of any device (wheelchair, crutches, walker etc.) or human.
Remembering	Persons who have some problems with remembering or focusing attention that contribute to difficulty in doing their daily activities.

Self-Care	Persons who have some problems with taking care of themselves independently by washing all over and dressing.
Communicating	Persons who have some problems with talking, listening or understanding speech such that it contributes to difficulty in making themselves understood to others or understanding others, using one's usual (customary) language.

Living Arrangement of Residents Aged 65 Years and Over

Residents aged 65 years and over are classified according to their co-residence with their spouse or children. Additional dimension on the labour force status of the children is incorporated into the classification.

With At Least One Employed Child	This refers to a resident aged 65 years and over living with his/her children in the same household, at least one of whom is employed.
With All Non-Employed Children	This refers to an elderly person living with his/her children in the same household, all of whom are not employed.

Residents aged 65 years and over who are not living with their spouse or children are classified according to whether they are living alone or with other elderly persons.

Residents aged 65 years and over living alone refer to those in one-person households, with or without other occupants in the same dwelling unit.

Appendix

Sample Design and Sampling Variability

Sample Design and Selection

The sample for the Census of Population 2020 was selected from a sampling frame comprising all residential dwelling units in Singapore. As the sample survey of the Census 2020 covered only households in residential dwellings, institutions such as military camps, hostels and hotels were excluded from the frame.

The sample was selected based on a stratified design. Dwelling units in the sampling frame were divided into different groups. The groups are defined based on the planning areas demarcated by the Urban Redevelopment Authority and broad dwelling type groups. A random sample was then selected from the different groups by systematic sampling with a random start. The samples selected from each group were combined to form the required sample of about 150,000 dwelling units.

Sampling Variability

As the survey estimates are based on information obtained from a fraction of the population instead of the whole population, the precision of estimates derived from the sample survey are affected by sampling errors. Sampling errors refer to the difference between the estimate based on a sample and its 'true' population value that would result if the whole population has been surveyed.

The extent of sampling error of an estimate under a particular sample design is assessed by the variability of the estimate across all possible samples under the design. One common measure of this variability is given by the standard error (SE), which is the standard deviation of the sampling distribution of the estimate. Another measure is the relative standard error (RSE), which is obtained by expressing the standard error as a percentage to the estimate. The smaller the RSE, the more precise is the estimate.

Generalised Sampling Errors Tables

From Table A1, the DEFT[1] for most of the selected attributes (T_Y) is about 1. It is impractical to compute and display the sampling error for each and every of the possible estimates such as the total number of elements in the population with a given attribute Y from the Census 2020. Thus, generalized sampling errors tables are provided instead as a guide to data users for estimating the errors of any estimates.

Since most of the attributes in Table A1 have DEFT about 1, data users should generally use Table A2 (DEFT value of 1) to determine sampling errors for the attribute of interest. For attributes of individuals with larger DEFT, such as language most frequently spoken at home, data users can refer to Table A3 (DEFT value of 2).

The smaller the estimate, the larger is the RSE. This implies that sample estimates of a rare characteristic would have high RSEs and users would have to be careful in drawing inferences based on the sample estimates.

Table A1 Sampling Errors and DEFT of T_Y for Selected Attributes, Census 2020

	Sample Estimate	Standard Error	Relative Standard Error	95% Confidence Interval ('000)		DEFT
	('000)	(T_Y)	(T_Y)	Lower	Upper	(T_Y)
Residents Aged 15 Years & Over						
Single	1,090.7	3,885	0.4	1,083.1	1,098.3	1.22
Married	2,035.4	4,296	0.2	2,027.0	2,043.8	1.14
Widowed	183.2	1,429	0.8	180.4	186.0	0.98
Divorced/Separated	149.8	1,375	0.9	147.1	152.5	1.04
Ever-Married Resident Females Aged 15 Years & Over						
With No Children Born	164.3	1,387	0.8	161.6	167.0	1.00
With 1 Child Born	256.0	1,674	0.7	252.7	259.3	0.98
With 2 Children Born	462.6	2,034	0.4	458.7	466.6	0.90
With 3 Children Born	238.6	1,604	0.7	235.5	241.8	0.97
With 4 or More Children Born	136.5	1,266	0.9	134.0	139.0	1.00
Residents Aged 15 Years & Over*						
With Below Secondary Qualifications	765.9	3,162	0.4	759.7	772.1	1.13
With Secondary Qualifications	505.6	2,599	0.5	500.5	510.7	1.11
With Post-Secondary (Non-Tertiary) Qualifications	341.9	2,193	0.6	337.6	346.2	1.12
With Diploma and Professional Qualifications	519.9	2,623	0.5	514.8	525.1	1.11
With University Qualifications	1,007.2	3,493	0.3	1,000.3	1,014.0	1.12

* Data pertain to residents who were not attending educational institutions as full-time students and include those who were upgrading their qualifications through part-time courses.

[1] The DEFT is the ratio of the standard error of the estimate, under the sample design used, to that of a simple random sample. This ratio measures the effect of the complexity of the sample design on the standard error.

Table A1 Sampling Errors and DEFT of T_Y for Selected Attributes, Census 2020 (cont'd)

	Sample Estimate ('000)	Standard Error (T_Y)	Relative Standard Error (T_Y)	95% Confidence Interval ('000) Lower	Upper	DEFT (T_Y)
Residents Aged 15 Years & Over						
Literate in English	2,852.0	5,428	0.2	2,841.3	2,862.6	1.44
Literate in Two or More Languages	2,497.8	5,504	0.2	2,487.0	2,508.6	1.44
Residents Aged 5 Years & Over						
Spoke English Most Frequently at Home	1,735.2	6,195	0.4	1,723.1	1,747.4	1.69
Spoke Mandarin Most Frequently at Home	1,075.2	5,270	0.5	1,064.8	1,085.5	1.66
Spoke Malay Most Frequently at Home	332.3	3,837	1.2	324.7	339.8	1.98
Spoke Tamil Most Frequently at Home	89.9	1,916	2.1	86.2	93.7	1.86
Residents Aged 15 Years & Over						
Buddhism	1,074.2	5,130	0.5	1,064.1	1,084.2	1.61
Taoism^	304.0	2,938	1.0	298.2	309.7	1.58
Christianity	654.4	3,948	0.6	646.6	662.1	1.51
Islam	539.3	4,669	0.9	530.1	548.4	1.94
Hinduism	173.0	2,474	1.4	168.1	177.8	1.74
Other Religions	21.9	833	3.8	20.2	23.5	1.62
No Religion	692.5	3,861	0.6	685.0	700.1	1.44
Resident Households						
With 1 Person	220.3	1,591	0.7	217.2	223.4	1.05
With 2 Persons	309.8	1,747	0.6	306.3	313.2	1.00
With 3 Persons	280.5	1,674	0.6	277.3	283.8	1.00
With 4 Persons	275.6	1,653	0.6	272.4	278.8	0.99
With 5 Persons	163.5	1,334	0.8	160.9	166.1	1.00
With 6 or more Persons	122.9	1,171	1.0	120.6	125.2	1.00
Employed Residents Aged 15 Years & Over						
Travelled to Work by Public Bus Only	325.8	2142	0.7	321.6	330.0	1.12
Travelled to Work by MRT/LRT Only	287.4	2055	0.7	283.4	291.5	1.14
Travelled to Work by MRT/LRT and Public Bus Only	559.3	2861	0.5	553.7	564.9	1.17
Travelled to Work by Car Only	459.8	2461	0.5	455.0	464.6	1.10
Residents Aged 5 Years & Over						
Unable to Perform/ with A Lot of Difficulty in At Least One Basic Activity	97.6	1145	1.2	95.4	99.9	1.06

^ 'Taoism' includes Chinese Traditional Beliefs.

Table A2 Sampling Errors for Square Root of Design Effect (DEFT) Equals 1

Size of Estimates	Proportion of Total Population (%)	Standard Error	Relative Standard Error (%)	95% Confidence Interval	
				Lower	Upper
PERSONS					
4,000,000	82.65	2,774	0.1	3,994,563	4,005,437
3,500,000	72.32	3,278	0.1	3,493,576	3,506,424
3,000,000	61.99	3,556	0.1	2,993,030	3,006,970
2,500,000	51.66	3,661	0.1	2,492,825	2,507,175
2,000,000	41.33	3,607	0.2	1,992,930	2,007,070
1,500,000	31.00	3,388	0.2	1,493,360	1,506,640
1,000,000	20.66	2,966	0.3	994,186	1,005,814
750,000	15.50	2,651	0.4	744,804	755,196
500,000	10.33	2,230	0.4	495,630	504,370
250,000	5.17	1,621	0.6	246,822	253,178
100,000	2.07	1,042	1.0	97,957	102,043
75,000	1.55	905	1.2	73,226	76,774
50,000	1.03	741	1.5	48,548	51,452
25,000	0.52	525	2.1	23,971	26,029
10,000	0.21	333	3.3	9,348	10,652
7,500	0.15	288	3.8	6,935	8,065
5,000	0.10	235	4.7	4,539	5,461
2,500	0.05	166	6.7	2,174	2,826
1,000	0.02	105	10.5	794	1,206
500	0.01	74	14.9	354	646
HOUSEHOLDS					
1,150,000	69.71	1,962	0.2	1,146,154	1,153,846
850,000	51.52	2,134	0.3	845,817	854,183
550,000	33.34	2,013	0.4	546,054	553,946
250,000	15.15	1,531	0.6	246,999	253,001
100,000	6.06	1,019	1.0	98,003	101,997
75,000	4.55	890	1.2	73,257	76,743
50,000	3.03	732	1.5	48,565	51,435
25,000	1.52	522	2.1	23,978	26,022
10,000	0.61	331	3.3	9,350	10,650
7,500	0.45	287	3.8	6,937	8,063
5,000	0.30	235	4.7	4,540	5,460
2,500	0.15	166	6.6	2,174	2,826
1,000	0.06	105	10.5	794	1,206
500	0.03	74	14.9	354	646

Table A3 Sampling Errors for Square Root of Design Effect (DEFT) Equals 2

Size of Estimates	Proportion of Total Population (%)	Standard Error	Relative Standard Error (%)	95% Confidence Interval	
				Lower	Upper
			PERSONS		
4,000,000	82.65	5,548	0.1	3,989,126	4,010,874
3,500,000	72.32	6,555	0.2	3,487,152	3,512,848
3,000,000	61.99	7,112	0.2	2,986,060	3,013,940
2,500,000	51.66	7,322	0.3	2,485,649	2,514,351
2,000,000	41.33	7,215	0.4	1,985,859	2,014,141
1,500,000	31.00	6,776	0.5	1,486,719	1,513,281
1,000,000	20.66	5,932	0.6	988,373	1,011,627
750,000	15.50	5,302	0.7	739,608	760,392
500,000	10.33	4,460	0.9	491,259	508,741
250,000	5.17	3,243	1.3	243,644	256,356
100,000	2.07	2,084	2.1	95,915	104,085
75,000	1.55	1,810	2.4	71,453	78,547
50,000	1.03	1,482	3.0	47,096	52,904
25,000	0.52	1,050	4.2	22,941	27,059
10,000	0.21	665	6.7	8,696	11,304
7,500	0.15	576	7.7	6,370	8,630
5,000	0.10	471	9.4	4,077	5,923
2,500	0.05	333	13.3	1,847	3,153
1,000	0.02	211	21.1	587	1,413
500	0.01	149	29.8	208	792
			HOUSEHOLDS		
1,150,000	69.71	3,924	0.3	1,142,308	1,157,692
850,000	51.52	4,268	0.5	841,634	858,366
550,000	33.34	4,026	0.7	542,109	557,891
250,000	15.15	3,062	1.2	243,998	256,002
100,000	6.06	2,038	2.0	96,006	103,994
75,000	4.55	1,779	2.4	71,513	78,487
50,000	3.03	1,464	2.9	47,130	52,870
25,000	1.52	1,043	4.2	22,955	27,045
10,000	0.61	663	6.6	8,701	11,299
7,500	0.45	575	7.7	6,374	8,626
5,000	0.30	469	9.4	4,080	5,920
2,500	0.15	332	13.3	1,849	3,151
1,000	0.06	210	21.0	588	1,412
500	0.03	149	29.7	209	791

Simple Guide on Using Relative Standard Error and Confidence Interval

To compute the 95% confidence interval of an estimate of persons with size 1,100,000 as below.

Step 1: From Table A2, the RSE of this estimate is close to 0.3%

Step 2: To compute 95% confidence interval of the estimate

Lower Confidence Interval = 1,100,000 – 1.96 x 0.3% x 1,100,000 = 1,093,532

Upper Confidence Interval = 1,100,000 + 1.96 x 0.3% x 1,100,000 = 1,106,468

95% Confidence Interval = (1,093,532 , 1,106,468)

There is a 95% chance that the 'true' population value is between 1,093,532 and 1,106,468.

SINGAPORE DEPARTMENT OF STATISTICS
INFORMATION DISSEMINATION SERVICES

Statistics Singapore Website

The *Statistics Singapore Website* was launched by the Singapore Department of Statistics (DOS) in January 1995. Internet users can access the website by connecting to:

www.singstat.gov.sg

Key Singapore statistics and resources are available via the following sections:

- What's New
  Obtain latest data for key economic and social indicators, browse news releases by DOS and Research and Statistics Units (RSUs) of other public sector agencies.
- Find Data
  Choose from almost 50 topics to access the relevant statistics, press releases, infographics, charts, storyboards, videos and references.
- Publications
  Browse DOS's publications, papers and articles by topics. All publications are available for free access.
- Advance Release Calendar
  View dates of upcoming releases in the half-yearly ahead calendar.

The website also provides a convenient gateway to international statistical websites and resources:

- IMF Dissemination Standards Bulletin Board
  View metadata and latest data about Singapore's key indicators in the real, fiscal, financial and external sectors, including dissemination practices and information about pre-release access of current indicators.
- International Statistics
  Access international databases, websites of international bodies and national statistical offices.
- International Classifications
  Access quick links to international economic and social classifications.

SingStat Express

Subscribe to SingStat Express and receive email and SMS alerts (for local users) on the latest statistical releases of your choice. Details are available at www.singstat.gov.sg/whats-new/sign-up-for-alerts .

SingStat Mobile App

The SingStat Mobile App provides users with on-the-go access to latest key Singapore official statistics and ASEAN statistics via their mobile devices. The app allows visualisation of data with over 200 charts of commonly used statistics from 28 data categories. Users can also opt to receive notifications on updates to their preferred indicators, organise data categories in the order of their preference, download tables or share charts via social media, perform computation for quick analyses and bookmark indicators for quick access. The app is available for downloading in iOS and Android devices. More information is available at www.singstat.gov.sg/our-services-and-tools/singstat-mobile-app .

SingStat Table Builder

The SingStat Table Builder contains data series from 60 public sector agencies providing a comprehensive statistical view of Singapore economic and socio-demographic characteristics. Users may create customised data tables, and export them in different file formats and download multiple tables at one go. APIs for commonly accessed tables are provided in JSON and CSV formats for ease of data retrieval. In addition, developer APIs are available for users to customise and use the parameters available to define queries. Explore data trends with this digital service at www.singstat.gov.sg/tablebuilder.

Really Simple Syndication

Really Simple Syndication (RSS) is an easy way to stay updated on the latest statistical news released by DOS. The SingStat RSS feed delivers statistical news highlights and hyperlinks to the source documents whenever the updates are posted. More information is available at www.singstat.gov.sg/whats-new/really-simple-syndication-rss

E-survey

The E-survey enables business organisations to complete and submit their survey forms through the internet. Using secured encryption protocols, the E-survey ensures that the information transmitted through the net is secured and protected. The system features online helps and validation checks to assist respondents in completing their survey forms. With the E-survey, respondents do away with the tedious paper work and manual tasks of mailing or faxing their survey returns to DOS.

Statistical Enquiries and Feedback

If you have any statistical enquiries or feedback on our services, you are welcomed to:

E-mail us at **info@singstat.gov.sg**

Fax to us at **(65) 6332-7689**

Call us at **1800-3238118* (local callers)**

(65) 6332-7738 (overseas callers)

* Calls from mobile telephone lines to 1800 local toll free number may be subject to mobile airtime charges as imposed by the relevant mobile service provider.