

CENSUS OF POPULATION 2020

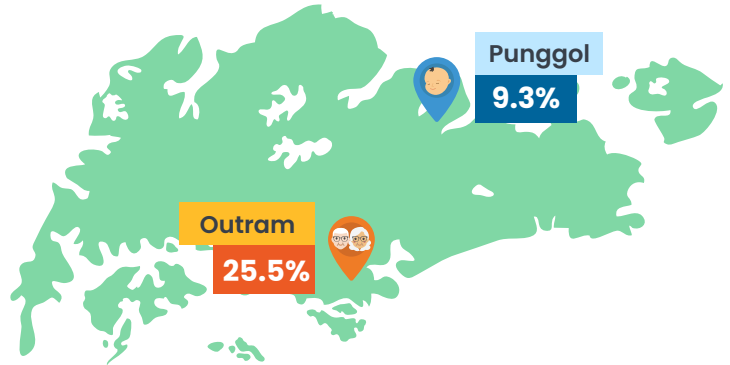
Geographical Distribution & Transport

With a total population of **5.69 million** in 2020, there was an average of **7,810 persons per square kilometer** in Singapore.



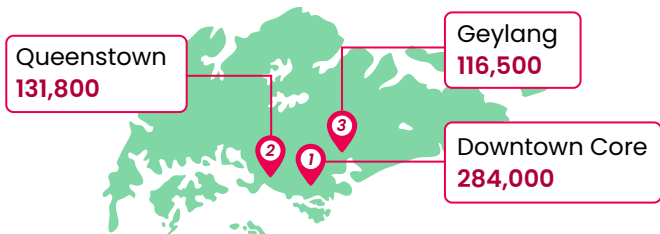
Outram had the highest proportion of residents aged 65 years and over.

Punggol had the highest proportion of residents aged below 5 years.



Top 3 Areas Where Residents Work

Among all employed residents aged 15 years and over with a fixed location for work, Downtown Core, Queenstown and Geylang were the top 3 areas where employed residents travelled to for work.

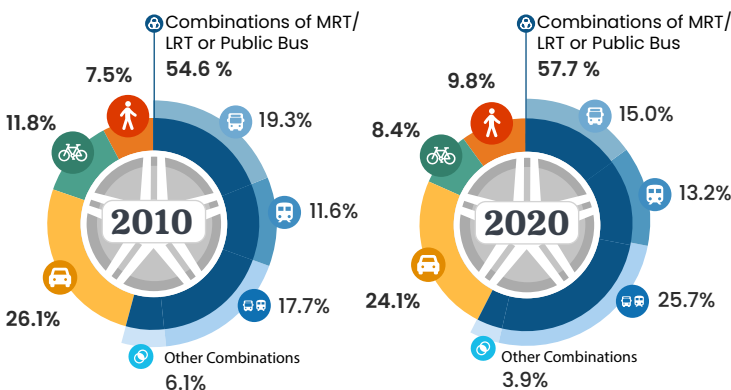


Main Mode of Transport for Students

	2010	2020
Primary and Below: No Transport Required	46.2%	43.0%
Secondary: Public Bus Only	42.1%	36.9%
Post-Secondary (Non-Tertiary): MRT/LRT & Public Bus Only	29.4%	44.2%
Polytechnic Diploma: MRT/LRT & Public Bus Only	34.6%	49.7%
Professional Qualification and Other Diploma: MRT/LRT & Public Bus Only	38.3%	48.9%
University: MRT/LRT & Public Bus Only	43.7%	51.1%

Mode of Transport & Median Travelling Time for Employed Residents

The use of combinations of MRT/LRT or public bus to work increased to **57.7%** in 2020.



Median Travelling Time

	2010	2020
Combinations of MRT/LRT or Public Bus	45 min	45 min
Public Bus Only	30 min	37 min
MRT/LRT Only	40 min	45 min
MRT/LRT & Public Bus Only	50 min	60 min
Other Combinations	45 min	60 min
Car/Taxi/Private Hire Car Only	30 min	30 min
Other Modes	30 min	30 min
No Transport Required	10 min	8 min